# City of Paso Robles

# El Paso de Robles Landscape and Lighting Maintenance District No. 1

## 2016/2017 Engineer's Annual Levy Report

Intent Meeting: April 19, 2016
Public Hearing: June 7, 2016

27368 Via Industria
Suite 200
Temecula, CA 92590
T 951.587.3500 | 800.755.6864
F 951.587.3510

www.willdan.com/financial

WILLDAN Financial Services

*AFFIDAVIT FOR THE ENGINEER'S ANNUAL REPORT*

**EL PASO DE ROBLES**
**LANDSCAPE AND LIGHTING MAINTENANCE DISTRICT NO. 1**

This Report describes the proposed improvements, budgets, zones of benefit (zones and sub areas) and assessments to be levied on lots, parcels and subdivisions of land within the El Paso de Paso Robles Landscape and Lighting District No. 1 for fiscal year 2016/2017, as the same existed at the time of the passage of the Resolution of Intention. Reference is hereby made to the San Luis Obispo County Assessor's maps for a detailed description of the lines and dimensions of parcels within the District. The undersigned respectfully submits the enclosed Report as directed by the City Council.

Dated this 7th day of June, 2016.

Willdan Financial Services
Assessment Engineer
On Behalf of the City of Paso Robles

By: _____
Susana Medina
Project Manager

By: Richard Kopecky
Richard Kopecky
R. C. E. # 16742

REGISTERED PROFESSIONAL ENGINEER
RICHARD L. KOPECKY
C 16742
EXP 6-30-17
CIVIL
STATE OF CALIFORNIA

# TABLE OF CONTENTS


***I. OVERVIEW*** **1**

A. INTRODUCTION 1
B. ASSESSMENT HISTORY AND CURRENT LEGISLATION 2

***II. DESCRIPTION OF THE DISTRICT*** **6**

A. IMPROVEMENTS AUTHORIZED BY THE 1972 ACT 6
B. DESCRIPTION OF THE DISTRICTS/SUB-AREAS 7
C. MODIFICATIONS (CHANGES) TO THE DISTRICT 7
D. DISTRICT ZONES AND SUB-AREAS 8

***III. METHOD OF APPORTIONMENT*** **55**

A. GENERAL 55
B. BENEFIT ANALYSIS 56
C. ASSESSMENT METHODOLOGY 57
D. ASSESSMENT RANGE FORMULA (INFLATIONARY ADJUSTMENT) 58

***IV. DISTRICT BUDGETS FISCAL YEAR 2016/2017*** **60**

***V. DISTRICT BOUNDARY DIAGRAMS*** **88**

***VI. PART V – ASSESSMENT ROLL*** **168**

# I. OVERVIEW

## A. INTRODUCTION

The City Council of the City of El Paso de Robles (hereafter referred to as "City"), County of San Luis Obispo, State of California, previously formed and has levied and collected annual assessments for the district designated as:

***El Paso de Robles***

***Landscape and Lighting Maintenance District No. 1***

(hereafter referred to as "District") pursuant to the provisions of the *Landscaping and Lighting Act of 1972, being Part 2 of Division 15 of the California Streets and Highways Code, commencing with Section 22500* (hereafter referred to as the "1972 Act"), and in compliance with the provisions of the *California State Constitution Articles XIIIC and XIIID* (hereafter referred to as the "Constitution" or "Proposition 218"). This Engineer's Report (hereafter referred to as "Report") has been prepared pursuant to a resolution of the City Council in accordance with Chapter 3, Section 22622 of the 1972 Act, in connection with the improvements to be provided and the annual levy of assessments related thereto for fiscal year 2016/2017.

Each fiscal year, utilizing the historical and estimated costs to maintain the improvements that provide special benefit to properties within the District, the City establishes the District's budgets and assessments (within the limits of the approved maximum assessments). The costs of the improvements and the proposed annual assessments budgeted and assessed against properties within the District includes the estimated expenditures, deficits, surpluses, revenues, and reserve fund balances determined to be of special benefit to properties within the District. Each parcel is assessed proportionately for only those improvements and expenses for which the parcel receives special benefit and accordingly, the City Council proposes to levy the annual assessments on the County tax rolls as described herein to fund the annual cost and expenses associated with the servicing and maintenance of the landscaping and lighting improvements for fiscal year 2016/2017, associated with and resulting from the development of properties within the District.

This Report has been prepared in accordance with Chapter 1, Article 4 (commencing with Section 22565) of the 1972 Act and describes the District and changes to the District including: territories annexed; modifications to the improvements or organization; and the proposed budgets and assessments applicable for fiscal year 2016/2017. The maintenance, operation and servicing of the improvements associated with specific areas of the District that provide a special benefit to the properties within those areas are grouped into benefit zones that have historically been identified in this District as Sub-Areas. These Sub-Areas identify the properties within a particular commercial development or

residential subdivision that benefit from improvements that were installed in connection with the development of those properties or directly benefit those properties. While many of the improvements maintained by the District provide special benefits to only the properties within a particular Sub-Area, some improvements installed as part of developing properties within one Sub-Area also provide a direct and special benefit to properties within nearby or adjacent Sub-Areas. In these cases, several Sub-Areas have been grouped into Zones based on these shared improvements and the cost of maintaining those shared improvements, are proportionately allocated to the properties within each of the individual benefiting Sub-Areas. However, not all Zones established within this District have improvements that are shared by each of the Sub-Areas within that Zone. Some of the District Zones represent geographical regions of the District, where the Sub-Areas may have similar improvements, but each Sub-Area is budgeted and assessed for only the improvements or that portion of an improvement that were installed and/or resulted from the development of the properties within that particular Sub-Area.

For the purposes of this Report, the word “parcel” refers to an individual property assigned its own Assessor Parcel Number by the San Luis Obispo County Assessor’s Office. The San Luis Obispo County Auditor/Controller uses Assessor Parcel Numbers and specific Fund Numbers to identify properties assessed for special district benefit assessments on the tax roll.

## B. ASSESSMENT HISTORY AND CURRENT LEGISLATION

In November 1996, California voters approved Proposition 218 that established specific requirements for the ongoing imposition of taxes, assessments and fees. The provisions of the Proposition are now contained in the California Constitutional Articles XIIIC and XIIID. All assessments described in this Report and approved by the City Council are prepared in accordance with the 1972 Act and in compliance with these provisions of the Constitution.

Pursuant to the Article XIIID Section 5 of the Constitution, certain existing assessments were exempt from the substantive and procedural requirements of the Article XIIID Section 4, and property owner balloting is not required until such time that a new or increased assessment is proposed. Specifically, the City determined that the annual assessments originally established for the Sub-Areas 1, 2A, 3-16, 18-23, 25, 27, and 30 (pre-proposition 218 Sub-Areas) were imposed in accordance with a consent and waiver as part of the original development approval for the properties within these areas. As such, pursuant to Article XIIID Section 5b, all the property owners approved the existing District assessments at the time the assessments were created (originally imposed pursuant to a 100% landowner petition). Therefore, the pre-existing assessments (the maximum assessment rates adopted prior to the passage of Proposition 218) for these Sub-Areas are exempt from the procedural requirements Article XIIID Section 4. However, any new or increased assessment for these Sub-Areas shall comply with both the substantive and procedural requirements of Article XIIID Section 4 before such assessments are imposed. The maximum

assessment rates that previously existed for Sub-Areas 1, 2A, 3-16, 18-23, 25, 27, and 30 and adopted in fiscal year 1997/1998 (first fiscal year after Proposition 218) did not include the assessment range formula (inflationary adjustment) for their maximum assessment rates.

All subsequent properties and Sub-Areas that have been annexed to the District since November 1996 have been annexed in compliance with the City Attorney's interpretation of the substantive and procedural requirements of the Constitution, Article XIIID. The maximum assessment presented to the property owners of record and adopted as part of these subsequent annexation procedures have included the District's assessment range formula (inflationary adjustment) for most, but not all of the Sub-Areas. (Sub-Areas 2B, 28, 29, 31-35, 40 and 43 were annexed to the District without the assessment range formula.)

The following table provides a listing of the Sub-Areas annexed to the District since the passage of Proposition 218 in November 1996:

SUB AREA ANNEXATIONS SINCE PROPOSITION 218

| SUB AREA | SUBDIVISION | SUB AREA | SUBDIVISION | SUB AREA | SUBDIVISION | SUB AREA | SUBDIVISION |
|---|---|---|---|---|---|---|---|
| 2B | TR 1632-5 | 2C | TR 1632 6-7 | 2D | TR 1632-8 | 2E | TR 1632-9 |
| 2F | TR 1632-10 | 28 | TR 1718 | 29 | PR 95-013 | 31 | PR 94-128 |
| 32 | TR 2223-1 | 33 | PR 97-167 | 34 | PR 95-009 | 35 | CUP 95-018 |
| 36A | TR 1895-1 | 36B | TR 1895-2 | 36C | TR 2376 | 36D | TR 2376 |
| 36E | TR 2457-2 | 36F | TR 2457-1 | 36G | TR 2457-3 | 37 | TR 2269 |
| 38 | PR 98-008 | 39 | PR 98-009 | 40 | PR 93-087 | 41 | PR 97-138 |
| 42A | TR 2214-1 | 42B | TR 2214-2 | 42C | TR 2214-3 | 42D | TR 2214-4 |
| 43 | TR 1951 | 44 | TR 2186 | 45A | TR 1771-1 | 45B | 1771-3 |
| 45C | TR 1771-4 | 45D | TR 1771-5 | 45E | TR 1771-6 | 46 | PR 98-038 |
| 47 | TR 2137-1 | 48 | TR 2284 | 49 | TR 2276 | 50 | TR 2311 |
| 51 | TR 2259 | 52A | TR 2281-1 | 52B | TR 2281-2 | 52C | TR 2281-3 |
| 52D | TR 2281-4 | 52E | TR 2281-5 | 53 | PR 91-045 | 54 | TR 1983 |
| 55 | TR 1463-2 | 56 | TR 2137-2 | 57 | TR 2223-2 | 58 | TR 2137-3 |
| 59 | TR 2352 | 60 | TR 2071 | 61 | TR 2005 | 62 | PR 01-007 |
| 63 | TR 2351 | 64 | PR 01-186 | 66 | PD 00-029 | 67 | TR 2373 |
| 68 | PD 01-003 | 69A | TR 2369-1 | 69B | TR 2369-2 | 69C | TR 2369-3 |
| 69D | TR 2369-4 | 70A | TR 2254-1 | 70B | TR 2254-2 | 70C | TR 2254-3 |
| 71 | PR 01-263 | 72A | TR 2350-1 | 72B | TR 2350-2 | 72C | TR 2350-3 |
| 72D | TR 2350-1 | 73 | PD 02-001 | 74 | TR 2411 | 75 | TR 2296 |
| 76A | TR 2431 | 76B | TR 2430 | 77 | TR 2404 | 78 | PR 01-141 |
| 79 | PR 01-266 | 81 | TR 2472 | 82 | TR 2477 | 83 | PR 97-226 |
| 84 | PR 97-227 | 85 | PD 02-018 | 86 | PD 898-016 | 87 | PR 01-102 |
| 88 | TR 2422 | 89 | TR 2391 | 91 | TR 2571 | 92 | PD 02-017 |
| 93 | PR 04-053 | 94 | PD 02-003 | 95 | PD 95-009 | 96 | PD 02-008 |
| 97 | PR 00-076 | 98 | TR 2593 | 99 | TR 2521 | 100 | PR 03-222 |
| 101 | TR 2611-1 | 102 | TR 2676 | 103 | TR 2594 | 106 | TR 2529 |
| 110 | TR 2775 | 112 | TR 2609 | 114 | PR 06-0035 | 115 | TR 2620 |
| 116 | TR 2782 | 117 | TR 2772-1-2 | 118 | TR 3016 | | |

In fiscal year 2003/2004 the City conducted a property owner protest ballot proceeding for a proposed assessment increase in several of the Sub-Areas within the District. Of those Sub-Areas balloted, majority protest did not exist in Sub-Area 3 and Sub-Area 22. Based on the results of this protest ballot proceeding, the City Council adopted new maximum assessment rates and the application of the assessment range formula for these two Sub-Areas as approved by the property owners of record.

To ensure that the District assessments accurately reflected the special benefit to each property, a full review of the District improvements, the cost of providing each of those improvements and an analysis of the parcels that benefit from each of the various improvements was conducted in fiscal year 2006/2007. As a result of this review and benefit analysis, the District structure (organization) was modified, by grouping several individual Sub-Areas into geographical areas. These geographical areas are referred to as Zones. Within these Zones the original Sub-Area designations were retained in most cases to appropriately identify properties and allocate the cost of specific improvements or services that benefit properties within each of those Sub-Areas (some improvements are shared by more than one Sub-Area, while others are Sub-Area specific). In some cases, existing Sub-Areas were further divided and given new Sub-Area designations in order to distinguish variances in special benefits received from different improvements. This reorganization created a more defined District structure and nexus between the various District improvements and the properties that receive special benefit from those improvements. In conjunction with this reorganization, the City conducted another property owner protest ballot proceeding for various new or increased assessments, balloting all affected properties within each respective Sub-Area or Zone as applicable. While a significant portion of the Sub-Areas and Zones balloted in fiscal year 2006/2007 did not approve the proposed new or increased assessments, majority protest did not exist for the following Zones and Sub-Areas:

Zone 03 — Sub-Areas 20, 30, and 25;

Zone 06 — Sub-Area 42 (A-D);

Zone 07 — Sub-Areas 45 (A-E), 21, and 63;

Zone 09 — Sub-Areas 52 (A-E);

Zone 13A — Sub-Areas 7;

Zone 13B — Sub-Areas 22;

Zone 13C — Sub-Areas 46;

Zone 06 – Sub-Area 28; and,

Zone 14 – Sub-Area 33

At the conclusion of the annual public hearing for the District in fiscal year 2006/2007, the City Council approved and adopted the new maximum assessments for the Sub-Areas listed above, that included the District's previously established Assessment Range Formula. For those Sub-Areas that did not approve the proposed new or increased assessments, the previously approved maximum assessments were adopted and the corresponding budgets and assessments for fiscal year 2006/2007 were adjusted to reflect those assessments. However, the reorganization of the District's structure that established the thirteen (13) new Zones was implemented.

In fiscal year 2008/2009 the City conducted a property owner protest ballot proceeding for a proposed assessment increase in Sub-Areas 2A-1 and 112 and the application of the assessment range formula for Sub-Area 2A-1. Based on the results of the protest ballot, the City Council approved and adopted the new maximum assessments for both Sub-Areas, as well as the Assessment Range Formula for Sub-Area 2A-1.

In fiscal year 2010/2011 Sub-Area 118 was annexed into the District. The property owners of record within this new Sub-Area were balloted for their proposed maximum assessments and annexed to the District under separate proceedings.

The following table reflects the Zones/Sub-Areas that are scheduled for reballoting for proposed increases to the maximum assessment rates for fiscal year 2016/2017:

| Zone | Sub Area | Zone | Sub Area | Zone | Sub Area |
|---|---|---|---|---|---|
| 1 | 1 | 2 | 15 | 10A | 13 |
| 1 | 4 | 3 | 20 | 12 | 3 |
| 1 | 6 | 3 | 25 | 13B | 22 |
| 1 | 18 | 3 | 30 | 13C | 46 |
| 1 | 19 | 4 | 5 | 15 | 66 |
| 2 | 2A-2 | 4 | 16 | | 44 |
| 2 | 2A-3 | 4 | 27 | | |

# II. DESCRIPTION OF THE DISTRICT

## A. IMPROVEMENTS AUTHORIZED BY THE 1972 ACT

As applicable or may be applicable to this proposed District, the 1972 Act defines improvements to mean one or any combination of the following:

- The installation or planting of landscaping.
- The installation or construction of statuary, fountains, and other ornamental structures and facilities.
- The installation or construction of public lighting facilities.
- The installation or construction of any facilities which are appurtenant to any of the foregoing or which are necessary or convenient for the maintenance or servicing thereof, including, but not limited to, grading, clearing, removal of debris, the installation or construction of curbs, gutters, walls, sidewalks, or paving, or water, irrigation, drainage, or electrical facilities.
- The maintenance or servicing, or both, of any of the foregoing.
- The acquisition of any existing improvement otherwise authorized pursuant to this section. Incidental expenses associated with the improvements including, but not limited to:
- The cost of preparation of the report, including plans, specifications, estimates, diagram, and assessment;
- The costs of printing, advertising, and the publishing, posting and mailing of notices;
- Compensation payable to the County for collection of assessments;
- Compensation of any engineer or attorney employed to render services;
- Any other expenses incidental to the construction, installation, or maintenance and servicing of the improvements;
- Any expenses incidental to the issuance of bonds or notes pursuant to Section 22662.5.
- Costs associated with any elections held for the approval of a new or increased assessment.

The 1972 Act defines "maintain" or "maintenance" to mean furnishing of services and materials for the ordinary and usual maintenance, operation, and servicing of any improvement, including:

- Repair, removal, or replacement of all or any part of any improvement.
- Providing for the life, growth, health, and beauty of landscaping, including cultivation, irrigation, trimming, spraying, fertilizing, or treating for disease or injury.
- The removal of trimmings, rubbish, debris, and other solid waste.

- The cleaning, sandblasting, and painting of walls and other improvements to remove or cover graffiti.

## B. DESCRIPTION OF THE DISTRICTS/SUB-AREAS

In general, the District provides for the continued maintenance, servicing, and operation of various landscaping and lighting improvements and appurtenant facilities located within the public rights-of-way and dedicated easements associated with specific developments and/or tracts within the City through the levy of annual assessments. As properties within the City are approved for development (new commercial developments or residential tracts) they have historically been annexed to the District as a new Sub-Area with a maximum assessment established and approved by the property owners to support the estimated annual cost to provide the improvements associated with that Sub-Area. Each property is assessed proportionately for only the improvements and associated expenses determined to be of special benefit to that property and these improvements are generally identified as public street lighting and landscape improvements and all incidental expenses related thereto including, but not limited to administrative expenses, labor, materials, equipment and services associated with the maintenance of street lighting, trees, turf, shrubs and other planting materials, irrigation systems, drainage systems, detention basins, open space areas, public pedestrian paths, and entry monuments.

This District was formed to fund the ongoing maintenance and operation of landscaping and lighting improvements associated with new developments in the City, and the City has continued to annex various commercial and residential developments to the District as Sub-Areas to support the improvements associated with those developments pursuant to the provisions of the 1972 Act and the California Constitution, Article XIIID. For fiscal year 2016/2017, the District is comprised of 19 Zones with one hundred and forty three (143) designated Sub-Areas (34 Stand Alone areas are represented in this count), of which it is proposed that one hundred and thirty (130) will be assessed in fiscal year 2016/2017. These designated Sub-Areas are identified as Sub-Areas 1 through 118 excluding:

- Sub-Areas 17, 24, 26, and 65, were originally established for specific planned developments, the development and annexation/formation were not completed for these designated sub-areas;

- Sub-Areas 60, 82, 85, 87, 104, 105, 107, 108, 109, 111, 113, and 117 have been reserved for planned future developments in various stages and have not been annexed to the District at this time.

## C. MODIFICATIONS (CHANGES) TO THE DISTRICT

Modifications to the District structure, if any, could include but are not limited to changes or expansion of the existing improvements or services provided; addition of new services; addition of new Sub-Areas; restructuring of the current

Sub-Areas; annexation of parcels into the District; or revisions to the method of apportionment.

**Modifications to the District Structure**

The developments for this Sub-Area 80, originally established in fiscal year 2004/2005, were subsequently re-designated as Sub-Areas 36C, 36D, 36E and 36F.

The District restructuring was conducted in fiscal year 2015/2016, and established a modified District structure for fiscal year 2016/2017 which grouped Sub Areas with shared or like improvements under the same Zone, this modification to the District structure required the creation of two new Zone identifiers, Zone 14 and 15 that were created to cover Sub Areas with shared or like improvements that were not similar to the other Sub_Areas in other Zones. Initial modification that added a Zone structure to the District was completed in Fiscal Year 2006/2007.

- Previously identified as Zone 08 Sub Area 29, now Zone 06 Sub Area 29
- Previously identified as Zone 08 Sub Area 31, now Zone 06 Sub Area 31
- Previously identified as part of Zone 10 A Sub Area 40, now Zone 14 Sub Area 40
- Previously Sub Area 8, 11, 33, 41, 43 & 50 (standalones). Now these sub-areas fall under Zone 14.
- Previously Sub Area 66 (standalone), now Zone 15 Sub Area 66
- Previously Sub Area 10, 14, 23, 34, 35 (standalones), now sub areas in Zone 15
- Previously Sub Area 62, 71, 92, 94, 95, 97 & 118 (standalones), now sub areas in Zone 15.
- Previously Sub Area 28, 53, 61, 77, 78, 79, 83, 84, 99, & 100 (standalones), now sub areas in Zone 6 lighting only.
- Previously Sub Area 12 (standalones), now sub area in Zone 6 lighting only

A general description of the improvements, Zones and Sub-Areas is provided in the following sections. Maps showing the boundaries of each of the District Sub-Areas and related District improvements are on file in the office of Public Works and are part of this Report in Section V District Boundary Diagrams, page 87.

## D. DISTRICT ZONES AND SUB-AREAS

In addition to the various Sub-Area designations for the District, there are currently nineteen (19) designated Zones (geographical areas) of the District that comprise one or more of the District's Sub-Areas. While these Zones were established based on similarities in the type and/or location of the improvements

that provide special benefits to properties within each of the Sub-Areas (similar improvements and/or services), or they proportionately share in the special benefits provided by one or more of the specific improvement provided within that Zone (shared improvements); some Zone designations currently identify groups of Sub-Areas within the District based solely on their geographical proximity to one another and the budgets and assessments for each Sub-Area are established independent of the other Sub-Areas within the Zone.

## Zones/Sub Areas

The following pages provide a general description of improvements (both shared and sub-area specific improvements) for each Zone/Sub-Areas that have been established within the District.

**Shared Improvements:** Those improvements identified as "Shared Improvements" include improvements that are proportionately shared by all parcels within a Zone. Generally, for most Zones, improvements such as local street lighting and perimeter landscaping are typically associated with each Sub-Area in a Zone, and the cost to provide these improvements are proportionately assessed to all parcels within the Zone. However, not all District Zones have improvements that are identified as "Shared Improvements". Some Zones include Sub-Areas that are grouped together as they are in close proximity to one another and/or they have similar improvements to be maintained, but the actual cost of maintaining those improvements are budgeted as "Sub-Area Specific Improvements" only.

**Sub-Area Specific Improvements:** Those improvements classified as "Sub-Area Specific Improvements" are considered a special benefit to the parcels within a particular Sub-Area, and the budgeted cost of providing those improvements are proportionately allocated only to the parcels within that Sub-Area.

**Zone 01**

Zone 01 is comprised of those residential subdivisions and properties generally located on the north side of Union Road and east of North River Road.

**Sub-Area 1 — Tract 1581-1 and portion of 1581-2 (Riverglen)**

**Shared Improvements**

- Local street lighting improvements;
- Irrigated parkway and Slope (Shrubs) on Union Road (Area behind Sidewalk).
- Irrigated parkway and Slope (Shrubs) at North River Road (Union Road to 200' north);
- Irrigated entryway median island (Shrubs) on Riverglen Drive at Union Road;
- Irrigated parkway (Shrubs) on Riverglen Drive (Union Road to Via Camilla);
- Irrigated parkway (Shrubs) on Skyview Drive (Union Road up to Sub-Area 69);
- Irrigated Open Space Area west of Riverglen Drive and Union Road;
- Non-irrigated open space area within Sub-Area 1;
- Non-irrigated open space area between Sub-Areas 1 and 58 and adjacent to Sub-Area 18;
- Non-irrigated open space area within Sub-Area 47 and adjacent to Sub Areas 58 and 56;
- Irrigated open space area on Via Rosa located between 4 and 47; and,
- Non-irrigated open space area North of Sub-Area 69 and 91 and near Sub-Areas 47 and 56 (North of Montebello Oaks Dr. and south of Tarrabella Ct near Sub-Area 91)
- Irrigated green belt (Shrubs) on Union Rd & Riverglen Dr.

**Zone 01**

Zone 01 is comprised of those residential subdivisions and properties generally located on the north side of Union Road and east of North River Road.

**Sub-Area 4 — Tract 1619 (Golden Hills Development)**

**Shared Improvements**

- Local street lighting improvements;
- Irrigated parkway and Slope (Shrubs) on Union Road (Area behind Sidewalk).
- Irrigated parkway and Slope (Shrubs) at North River Road (Union Road to 200' north);

- Irrigated entryway median island (Shrubs) on Riverglen Drive at Union Road;
- Irrigated parkway (Shrubs) on Riverglen Drive (Union Road to Via Camilla);
- Irrigated parkway (Shrubs) on Skyview Drive (Union Road up to Sub-Area 69);
- Irrigated Open Space Area west of Riverglen Drive and Union Road;
- Non-irrigated open space area within Sub-Area 1;
- Non-irrigated open space area between Sub-Areas 1 and 58 and adjacent to Sub-Area 18;
- Non-irrigated open space area within Sub-Area 47 and adjacent to Sub Areas 58 and 56;
- Irrigated open space area on Via Rosa located between 4 and 47; and,
- Non-irrigated open space area North of Sub-Area 69 and 91 and near Sub-Areas 47 and 56 (North of Montebello Oaks Dr. and south of Tarrabella Ct near Sub-Area 91)
- Irrigated green belt (Shrubs) on Union Rd & Riverglen Dr.

**Zone 01**

Zone 01 is comprised of those residential subdivisions and properties generally located on the north side of Union Road and east of North River Road.

**Sub-Area 6 — Tract 1463-1 (Sunset Ridge)**

**Shared Improvements**

- Local street lighting improvements;
- Irrigated parkway and Slope (Shrubs) on Union Road (Area behind Sidewalk).
- Irrigated parkway and Slope (Shrubs) at North River Road (Union Road to 200' north);
- Irrigated entryway median island (Shrubs) on Riverglen Drive at Union Road;
- Irrigated parkway (Shrubs) on Riverglen Drive (Union Road to Via Camilla);
- Irrigated parkway (Shrubs) on Skyview Drive (Union Road up to Sub-Area 69);
- Irrigated Open Space Area west of Riverglen Drive and Union Road;
- Non-irrigated open space area within Sub-Area 1;
- Non-irrigated open space area between Sub-Areas 1 and 58 and adjacent to Sub-Area 18;
- Non-irrigated open space area within Sub-Area 47 and adjacent to Sub Areas 58 and 56;
- Irrigated open space area on Via Rosa located between 4 and 47;

- Non-irrigated open space area North of Sub-Area 69 and 91 and near Sub-Areas 47 and 56 (North of Montebello Oaks Dr. and south of Tarrabella Ct near Sub-Area 91)
- Irrigated green belt (Shrubs) on Union Rd & Riverglen Dr.

**Zone 01**

Zone 01 is comprised of those residential subdivisions and properties generally located on the north side of Union Road and east of North River Road.

**Sub-Area 18 — Tract 1581-2 (Riverglen)**

**Shared Improvements**

- Local street lighting improvements;

- Irrigated parkway and Slope (Shrubs) on Union Road (Area behind Sidewalk).
- Irrigated parkway and Slope (Shrubs) at North River Road (Union Road to 200' north);
- Irrigated entryway median island (Shrubs) on Riverglen Drive at Union Road;
- Irrigated parkway (Shrubs) on Riverglen Drive (Union Road to Via Camilla);

- Irrigated parkway (Shrubs) on Skyview Drive (Union Road up to Sub-Area 69);
- Irrigated Open Space Area west of Riverglen Drive and Union Road;
- Non-irrigated open space area within Sub-Area 1;
- Non-irrigated open space area between Sub-Areas 1 and 58 and adjacent to Sub-Area 18;
- Non-irrigated open space area within Sub-Area 47 and adjacent to Sub Areas 58 and 56;
- Irrigated open space area on Via Rosa located between 4 and 47; and,
- Non-irrigated open space area North of Sub-Area 69 and 91 and near Sub-Areas 47 and 56 (North of Montebello Oaks Dr. and south of Tarrabella Ct near Sub-Area 91)
- Irrigated green belt (Shrubs) on Union Rd & Riverglen Dr.

**Zone 01**
Zone 01 is comprised of those residential subdivisions and properties generally located on the north side of Union Road and east of North River Road.

**Sub-Area 19 — Tract 1463-2 (Union)**

**Shared Improvements**

- Local street lighting improvements;
- Irrigated parkway and Slope (Shrubs) on Union Road (Area behind Sidewalk).
- Irrigated parkway and Slope (Shrubs) at North River Road (Union Road to 200' north);
- Irrigated entryway median island (Shrubs) on Riverglen Drive at Union Road;
- Irrigated parkway (Shrubs) on Riverglen Drive (Union Road to Via Camilla);
- Irrigated parkway (Shrubs) on Skyview Drive (Union Road up to Sub-Area 69);
- Irrigated Open Space Area west of Riverglen Drive and Union Road;
- Non-irrigated open space area within Sub-Area 1;
- Non-irrigated open space area between Sub-Areas 1 and 58 and adjacent to Sub-Area 18;
- Non-irrigated open space area within Sub-Area 47 and adjacent to Sub Areas 58 and 56;
- Irrigated open space area on Via Rosa located between 4 and 47; and,
- Non-irrigated open space area North of Sub-Area 69 and 91 and near Sub-Areas 47 and 56 (North of Montebello Oaks Dr. and south of Tarrabella Ct near Sub-Area 91)
- Irrigated green belt (Shrubs) on Union Rd & Riverglen Dr.

**Zone 01**
Zone 01 is comprised of those residential subdivisions and properties generally located on the north side of Union Road and east of North River Road.

**Sub-Area 47 — Tract 2137-1 (Riverglen)**

**Shared Improvements**

- Local street lighting improvements;
- Irrigated parkway and Slope (Shrubs) on Union Road (Area behind Sidewalk).
- Irrigated parkway and Slope (Shrubs) at North River Road (Union Road to 200' north);

- Irrigated entryway median island (Shrubs) on Riverglen Drive at Union Road;
- Irrigated parkway (Shrubs) on Riverglen Drive (Union Road to Via Camilla);
- Irrigated parkway (Shrubs) on Skyview Drive (Union Road up to Sub-Area 69);
- Irrigated Open Space Area west of Riverglen Drive and Union Road;
- Non-irrigated open space area within Sub-Area 1;
- Non-irrigated open space area between Sub-Areas 1 and 58 and adjacent to Sub-Area 18;
- Non-irrigated open space area within Sub-Area 47 and adjacent to Sub Areas 58 and 56;
- Irrigated open space area on Via Rosa located between 4 and 47; and,
- Non-irrigated open space area North of Sub-Area 69 and 91 and near Sub-Areas 47 and 56 (North of Montebello Oaks Dr. and south of Tarrabella Ct near Sub-Area 91)
- Irrigated green belt (Shrubs) on Union Rd & Riverglen Dr.

**Sub-Area Specific Improvements**

- Irrigated parkway/slope (Turf) on Riverglen Drive (Via Camilla to Skyview Dr.).

**Zone 01**

Zone 01 is comprised of those residential subdivisions and properties generally located on the north side of Union Road and east of North River Road.

**Sub-Area 51 — Tract 2259 (Weyrich)**

**Shared Improvements**

- Local street lighting improvements;
- Irrigated parkway and Slope (Shrubs) on Union Road (Area behind Sidewalk).
- Irrigated parkway and Slope (Shrubs) at North River Road (Union Road to 200' north);
- Irrigated entryway median island (Shrubs) on Riverglen Drive at Union Road;
- Irrigated parkway (Shrubs) on Riverglen Drive (Union Road to Via Camilla);
- Irrigated parkway (Shrubs) on Skyview Drive (Union Road up to Sub-Area 69);
- Irrigated Open Space Area west of Riverglen Drive and Union Road;
- Non-irrigated open space area within Sub-Area 1;
- Non-irrigated open space area between Sub-Areas 1 and 58 and adjacent

to Sub-Area 18;

- Non-irrigated open space area within Sub-Area 47 and adjacent to Sub Areas 58 and 56;
- Irrigated open space area on Via Rosa located between 4 and 47; and,
- Non-irrigated open space area North of Sub-Area 69 and 91 and near Sub-Areas 47 and 56 (North of Montebello Oaks Dr. and south of Tarrabella Ct near Sub-Area 91)
- Irrigated green belt (Shrubs) on Union Rd & Riverglen Dr.

**Sub-Area Specific Improvements**

- Irrigated parkway/slope (Turf) on Kleck Road (Union Road up to Sub-Area 69; approximately 200 ft. North of Windsong Way).

**Zone 01**

Zone 01 is comprised of those residential subdivisions and properties generally located on the north side of Union Road and east of North River Road.

**Sub-Area 55 —Tract 1463-2 (Mariah)**

**Shared Improvements**

- Local street lighting improvements;
- Irrigated parkway and Slope (Shrubs) on Union Road (Area behind Sidewalk).
- Irrigated parkway and Slope (Shrubs) at North River Road (Union Road to 200' north);
- Irrigated entryway median island (Shrubs) on Riverglen Drive at Union Road;
- Irrigated parkway (Shrubs) on Riverglen Drive (Union Road to Via Camilla);
- Irrigated parkway (Shrubs) on Skyview Drive (Union Road up to Sub-Area 69);
- Irrigated Open Space Area west of Riverglen Drive and Union Road;
- Non-irrigated open space area within Sub-Area 1;
- Non-irrigated open space area between Sub-Areas 1 and 58 and adjacent to Sub-Area 18;
- Non-irrigated open space area within Sub-Area 47 and adjacent to Sub Areas 58 and 56;
- Irrigated open space area on Via Rosa located between 4 and 47; and,
- Non-irrigated open space area North of Sub-Area 69 and 91 and near Sub-Areas 47 and 56 (North of Montebello Oaks Dr. and south of Tarrabella Ct near Sub-Area 91)
- Irrigated green belt (Shrubs) on Union Rd & Riverglen Dr.

**Zone 01**
Zone 01 is comprised of those residential subdivisions and properties generally located on the north side of Union Road and east of North River Road.

**Sub-Area 56 — Tract 2137-2 (Morris)**

**Shared Improvements**

- Local street lighting improvements;
- Irrigated parkway and Slope (Shrubs) on Union Road (Area behind Sidewalk).
- Irrigated parkway and Slope (Shrubs) at North River Road (Union Road to 200' north);
- Irrigated entryway median island (Shrubs) on Riverglen Drive at Union Road;
- Irrigated parkway (Shrubs) on Riverglen Drive (Union Road to Via Camilla);
- Irrigated parkway (Shrubs) on Skyview Drive (Union Road up to Sub-Area 69);
- Irrigated Open Space Area west of Riverglen Drive and Union Road;
- Non-irrigated open space area within Sub-Area 1;
- Non-irrigated open space area between Sub-Areas 1 and 58 and adjacent to Sub-Area 18;
- Non-irrigated open space area within Sub-Area 47 and adjacent to Sub Areas 58 and 56;
- Irrigated open space area on Via Rosa located between 4 and 47; and,
- Non-irrigated open space area North of Sub-Area 69 and 91 and near Sub-Areas 47 and 56 (North of Montebello Oaks Dr. and south of Tarrabella Ct near Sub-Area 91)
- Irrigated green belt (Shrubs) on Union Rd & Riverglen Dr.

**Sub-Area Specific Improvements**

- Irrigated parkway/slope (Shrub) within Sub-Area 56;
- Irrigated parkway/slope (Turf) within Sub-Area 56.

**Zone 01**
Zone 01 is comprised of those residential subdivisions and properties generally located on the north side of Union Road and east of North River Road.

**Sub-Area 58 — Tract 2137-3 (Weyrich)**

**Shared Improvements**

- Local street lighting improvements;

- Irrigated parkway and Slope (Shrubs) on Union Road (Area behind Sidewalk).
- Irrigated parkway and Slope (Shrubs) at North River Road (Union Road to 200' north);
- Irrigated entryway median island (Shrubs) on Riverglen Drive at Union Road;
- Irrigated parkway (Shrubs) on Riverglen Drive (Union Road to Via Camilla);
- Irrigated parkway (Shrubs) on Skyview Drive (Union Road up to Sub-Area 69);
- Irrigated Open Space Area west of Riverglen Drive and Union Road;
- Non-irrigated open space area within Sub-Area 1;
- Non-irrigated open space area between Sub-Areas 1 and 58 and adjacent to Sub-Area 18;
- Non-irrigated open space area within Sub-Area 47 and adjacent to Sub Areas 58 and 56;
- Irrigated open space area on Via Rosa located between 4 and 47; and,
- Non-irrigated open space area North of Sub-Area 69 and 91 and near Sub-Areas 47 and 56 (North of Montebello Oaks Dr. and south of Tarrabella Ct near Sub-Area 91)
- Irrigated green belt (Shrubs) on Union Rd & Riverglen Dr.

**Sub-Area Specific Improvements**

- Irrigated parkway/slope (Turf) within Sub-Area 58.
- Irrigated green belt (Shrubs) Riverglen Dr. and Via Briza
- Irrigated green belt (Turf) Riverglen Dr. and Via Briza

**Zone 01**

Zone 01 is comprised of those residential subdivisions and properties generally located on the north side of Union Road and east of North River Road.

**Sub-Areas 69A, 69B, 69C and 69D — Tracts 2369-1 through 2369-4**

**Shared Improvements**

- Local street lighting improvements;
- Irrigated parkway and Slope (Shrubs) on Union Road (Area behind Sidewalk).
- Irrigated parkway and Slope (Shrubs) at North River Road (Union Road to 200' north);
- Irrigated entryway median island (Shrubs) on Riverglen Drive at Union Road;
- Irrigated parkway (Shrubs) on Riverglen Drive (Union Road to Via Camilla);

- Irrigated parkway (Shrubs) on Skyview Drive (Union Road up to Sub-Area 69);
- Irrigated Open Space Area west of Riverglen Drive and Union Road;
- Non-irrigated open space area within Sub-Area 1;
- Non-irrigated open space area between Sub-Areas 1 and 58 and adjacent to Sub-Area 18;
- Non-irrigated open space area within Sub-Area 47 and adjacent to Sub Areas 58 and 56;
- Irrigated open space area on Via Rosa located between 4 and 47; and,
- Non-irrigated open space area North of Sub-Area 69 and 91 and near Sub-Areas 47 and 56 (North of Montebello Oaks Dr. and south of Tarrabella Ct near Sub-Area 91)
- Irrigated green belt (Shrubs) on Union Rd & Riverglen Dr.

**Sub-Area Specific Improvements**

- Irrigated parkway/slope (Turf) within Sub-Areas 69 (A-D).
- Irrigated parkway/slope (Shrubs) within Sub-Areas 69D only.

**Zone 01**

Zone 01 is comprised of those residential subdivisions and properties generally located on the north side of Union Road and east of North River Road.

**Sub-Area 91 — Tract 2571**

**Shared Improvements**

- Local street lighting improvements;
- Irrigated parkway and Slope (Shrubs) on Union Road (Area behind Sidewalk).
- Irrigated parkway and Slope (Shrubs) at North River Road (Union Road to 200' north);
- Irrigated entryway median island (Shrubs) on Riverglen Drive at Union Road;
- Irrigated parkway (Shrubs) on Riverglen Drive (Union Road to Via Camilla);
- Irrigated parkway (Shrubs) on Skyview Drive (Union Road up to Sub-Area 69);
- Irrigated Open Space Area west of Riverglen Drive and Union Road;
- Non-irrigated open space area within Sub-Area 1;
- Non-irrigated open space area between Sub-Areas 1 and 58 and adjacent to Sub-Area 18;
- Non-irrigated open space area within Sub-Area 47 and adjacent to Sub Areas 58 and 56;
- Irrigated open space area on Via Rosa located between 4 and 47; and,

- Non-irrigated open space area North of Sub-Area 69 and 91 and near Sub-Areas 47 and 56 (North of Montebello Oaks Dr. and south of Tarrabella Ct near Sub-Area 91)
- Irrigated green belt (Shrubs) on Union Rd & Riverglen Dr.

**Zone 01**
Zone 01 is comprised of those residential subdivisions and properties generally located on the north side of Union Road and east of North River Road.

**Sub-Area 114 — PR 06-0035**

**Shared Improvements**

- Local street lighting improvements;
- Irrigated parkway and Slope (Shrubs) on Union Road (Area behind Sidewalk).
- Irrigated parkway and Slope (Shrubs) at North River Road (Union Road to 200' north);
- Irrigated entryway median island (Shrubs) on Riverglen Drive at Union Road;
- Irrigated parkway (Shrubs) on Riverglen Drive (Union Road to Via Camilla);
- Irrigated parkway (Shrubs) on Skyview Drive (Union Road up to Sub-Area 69);
- Irrigated Open Space Area west of Riverglen Drive and Union Road;
- Non-irrigated open space area within Sub-Area 1;
- Non-irrigated open space area between Sub-Areas 1 and 58 and adjacent to Sub-Area 18;
- Non-irrigated open space area within Sub-Area 47 and adjacent to Sub Areas 58 and 56;
- Irrigated open space area on Via Rosa located between 4 and 47; and,
- Non-irrigated open space area North of Sub-Area 69 and 91 and near Sub-Areas 47 and 56 (North of Montebello Oaks Dr. and south of Tarrabella Ct near Sub-Area 91)
- Irrigated green belt (Shrubs) on Union Rd & Riverglen Dr.

**Zone 01**
Zone 01 is comprised of those residential subdivisions and properties generally located on the north side of Union Road and east of North River Road.

**Sub-Area 115 — Tract 2620**

**Shared Improvements**

- Local street lighting improvements;

- Irrigated parkway and Slope (Shrubs) on Union Road (Area behind Sidewalk).
- Irrigated parkway and Slope (Shrubs) at North River Road (Union Road to 200' north);
- Irrigated entryway median island (Shrubs) on Riverglen Drive at Union Road;
- Irrigated parkway (Shrubs) on Riverglen Drive (Union Road to Via Camilla);
- Irrigated parkway (Shrubs) on Skyview Drive (Union Road up to Sub-Area 69);
- Irrigated Open Space Area west of Riverglen Drive and Union Road;
- Non-irrigated open space area within Sub-Area 1;
- Non-irrigated open space area between Sub-Areas 1 and 58 and adjacent to Sub-Area 18;
- Non-irrigated open space area within Sub-Area 47 and adjacent to Sub Areas 58 and 56;
- Irrigated open space area on Via Rosa located between 4 and 47; and,
- Non-irrigated open space area North of Sub-Area 69 and 91 and near Sub-Areas 47 and 56 (North of Montebello Oaks Dr. and south of Tarrabella Ct near Sub-Area 91)
- Irrigated green belt (Shrubs) on Union Rd & Riverglen Dr.

**Sub-Area Specific Improvements**

- Irrigated parkway/slope (Turf) on Via Lantana and Via Magnolia

**Zone 02**

Zone 02 is comprised of those residential subdivisions and properties generally located north of Meadowlark Road, east of Oriole Way and west of the City limits.

**Sub-Area 2A-1 — Tracts 1632-1 and 1632-2**

**Shared Improvements**

- Local street lighting improvements;
- Irrigated parkway (Shrubs) on north side of Meadowlark Road;
- Irrigated parkway (Shrubs) on Oriole Way between Cool Valley Road and Meadowlark Road;
- Irrigated parkway (Shrubs) on Oriole Way between Laurelwood Drive and Larkfield Place;
- Irrigated median entryway (Shrubs) on Laurelwood Drive within Sub-Area 15 (Tract 1832);
- Irrigated parkway (Shrubs) on both sides of Airport Road;
- Irrigated medians (Shrubs) on Airport Road;
- Irrigated parkway (Turf);

- Irrigated greenbelt (Shrubs) on Airport Road;
- Weed abatement.

**Sub-Area Specifict Improvements**

- Open space and/or basin near Cool Valley Rd and Oriole Way.
- Irrigated parkway (Shrubs) north of Cool Valley Rd.

**Zone 02**
Zone 02 is comprised of those residential subdivisions and properties generally located north of Meadowlark Road, east of Oriole Way and west of the City limits.

**Sub-Area 2A-2 — Tract 1632-3**

**Shared Improvements**

- Local street lighting improvements;
- Irrigated parkway (Shrubs) on north side of Meadowlark Road;
- Irrigated parkway (Shrubs) on Oriole Way between Cool Valley Road and Meadowlark Road;
- Irrigated parkway (Shrubs) on Oriole Way between Laurelwood Drive and Larkfield Place;
- Irrigated median entryway (Shrubs) on Laurelwood Drive within Sub-Area 15 (Tract 1832);
- Irrigated parkway (Shrubs) on both sides of Airport Road;
- Irrigated medians (Shrubs) on Airport Road;
- Irrigated parkway (Turf);
- Irrigated greenbelt (Shrubs) on Airport Road;
- Weed abatement.

**Zone 02**
Zone 02 is comprised of those residential subdivisions and properties generally located north of Meadowlark Road, east of Oriole Way and west of the City limits.

**Sub-Area 2A-3 — Tract 1632-4**

**Shared Improvements**

- Local street lighting improvements;
- Irrigated parkway (Shrubs) on north side of Meadowlark Road;
- Irrigated parkway (Shrubs) on Oriole Way between Cool Valley Road and Meadowlark Road;
- Irrigated parkway (Shrubs) on Oriole Way between Laurelwood Drive and Larkfield Place;
- Irrigated median entryway (Shrubs) on Laurelwood Drive within Sub-Area

15 (Tract 1832);
- Irrigated parkway (Shrubs) on both sides of Airport Road;
- Irrigated medians (Shrubs) on Airport Road;
- Irrigated parkway (Turf);
- Irrigated greenbelt (Shrubs) on Airport Road;
- Weed abatement.

**Sub-Area Specific Improvements**

- Irrigated green belt (Turf) within Sub-Area 2A-3.

**Zone 02**

Zone 02 is comprised of those residential subdivisions and properties generally located north of Meadowlark Road, east of Oriole Way and west of the City limits.

**Sub-Area 2B — Tract 1632-5**

**Shared Improvements**

- Local street lighting improvements;
- Irrigated parkway (Shrubs) on north side of Meadowlark Road;
- Irrigated parkway (Shrubs) on Oriole Way between Cool Valley Road and Meadowlark Road;
- Irrigated parkway (Shrubs) on Oriole Way between Laurelwood Drive and Larkfield Place;

- Irrigated median entryway (Shrubs) on Laurelwood Drive within Sub-Area 15 (Tract 1832);
- Irrigated parkway (Shrubs) on both sides of Airport Road;
- Irrigated medians (Shrubs) on Airport Road;
- Irrigated parkway (Turf);
- Irrigated greenbelt (Shrubs) on Airport Road;
- Weed abatement.

**Zone 02**

Zone 02 is comprised of those residential subdivisions and properties generally located north of Meadowlark Road, east of Oriole Way and west of the City limits.

**Sub-Area 2C-1 — Tract 1632-6**

**Shared Improvements**

- Local street lighting improvements;
- Irrigated parkway (Shrubs) on north side of Meadowlark Road;
- Irrigated parkway (Shrubs) on Oriole Way between Cool Valley Road and Meadowlark Road;
- Irrigated parkway (Shrubs) on Oriole Way between Laurelwood Drive and Larkfield Place;
- Irrigated median entryway (Shrubs) on Laurelwood Drive within Sub-Area 15 (Tract 1832);
- Irrigated parkway (Shrubs) on both sides of Airport Road;
- Irrigated medians (Shrubs) on Airport Road;
- Irrigated parkway (Turf);
- Irrigated greenbelt (Shrubs) on Airport Road;
- Weed abatement.

**Sub-Area Specific Improvements**

- Irrigated parkway/slope (Shrubs) on Sycamore Canyon Road.

**Zone 02**

Zone 02 is comprised of those residential subdivisions and properties generally located north of Meadowlark Road, east of Oriole Way and west of the City limits.

**Sub-Area 2C-2 — Tract 1632-7**

**Shared Improvements**

- Local street lighting improvements;
- Irrigated parkway (Shrubs) on north side of Meadowlark Road;
- Irrigated parkway (Shrubs) on Oriole Way between Cool Valley Road and Meadowlark Road;
- Irrigated parkway (Shrubs) on Oriole Way between Laurelwood Drive and Larkfield Place;
- Irrigated median entryway (Shrubs) on Laurelwood Drive within Sub-Area 15 (Tract 1832);
- Irrigated parkway (Shrubs) on both sides of Airport Road;
- Irrigated medians (Shrubs) on Airport Road;

- Irrigated parkway (Turf);
- Irrigated greenbelt (Shrubs) on Airport Road;
- Weed abatement.

**Zone 02**
Zone 02 is comprised of those residential subdivisions and properties generally located north of Meadowlark Road, east of Oriole Way and west of the City limits.

**Sub-Area 2D — Tract 1632-8**

**Shared Improvements**

- Local street lighting improvements;
- Irrigated parkway (Shrubs) on north side of Meadowlark Road;
- Irrigated parkway (Shrubs) on Oriole Way between Cool Valley Road and Meadowlark Road;
- Irrigated parkway (Shrubs) on Oriole Way between Laurelwood Drive and Larkfield Place;
- Irrigated median entryway (Shrubs) on Laurelwood Drive within Sub-Area 15 (Tract 1832);
- Irrigated parkway (Shrubs) on both sides of Airport Road;
- Irrigated medians (Shrubs) on Airport Road;
- Irrigated parkway (Turf);
- Irrigated greenbelt (Shrubs) on Airport Road;
- Weed abatement.

**Zone 02**
Zone 02 is comprised of those residential subdivisions and properties generally located north of Meadowlark Road, east of Oriole Way and west of the City limits.

**Sub-Area 2E — Tract 1632-9**

**Shared Improvements**

- Local street lighting improvements;
- Irrigated parkway (Shrubs) on north side of Meadowlark Road;

- Irrigated parkway (Shrubs) on Oriole Way between Cool Valley Road and Meadowlark Road;
- Irrigated parkway (Shrubs) on Oriole Way between Laurelwood Drive and Larkfield Place;
- Irrigated median entryway (Shrubs) on Laurelwood Drive within Sub-Area 15 (Tract 1832);
- Irrigated parkway (Shrubs) on both sides of Airport Road;
- Irrigated medians (Shrubs) on Airport Road;

- Irrigated parkway (Turf);
- Irrigated greenbelt (Shrubs) on Airport Road;
- Weed abatement.

**Sub-Area Specific Improvemnts**

- Non-irrigated parkways (Turf) within Tract 1632-9 (Sub-Area 2E).

**Zone 02**

Zone 02 is comprised of those residential subdivisions and properties generally located north of Meadowlark Road, east of Oriole Way and west of the City limits.

**Sub-Area 2F — Tract 1632-10**

**Shared Improvements**

- Local street lighting improvements;
- Irrigated parkway (Shrubs) on north side of Meadowlark Road;
- Irrigated parkway (Shrubs) on Oriole Way between Cool Valley Road and Meadowlark Road;
- Irrigated parkway (Shrubs) on Oriole Way between Laurelwood Drive and Larkfield Place;
- Irrigated median entryway (Shrubs) on Laurelwood Drive within Sub-Area 15 (Tract 1832);
- Irrigated parkway (Shrubs) on both sides of Airport Road;
- Irrigated medians (Shrubs) on Airport Road;
- Irrigated parkway (Turf);
- Irrigated greenbelt (Shrubs) on Airport Road;
- Weed abatement.

**Sub-Area Specific Improvemnts**

- Non-irrigated parkways (Turf) within Tract 1632-10 (Sub-Area 2F).
- Open space and/or basin above Sycamore Canyon Rd.

**Zone 02**
Zone 02 is comprised of those residential subdivisions and properties generally located north of Meadowlark Road, east of Oriole Way and west of the City limits.

**Sub-Area 15 — Tract 1832 (Erskine)**

**Shared Improvements**

- Local street lighting improvements;
- Irrigated parkway (Shrubs) on north side of Meadowlark Road;
- Irrigated parkway (Shrubs) on Oriole Way between Cool Valley Road and Meadowlark Road;
- Irrigated parkway (Shrubs) on Oriole Way between Laurelwood Drive and Larkfield Place;
- Irrigated median entryway (Shrubs) on Laurelwood Drive within Sub-Area 15 (Tract 1832);
- Irrigated parkway (Shrubs) on both sides of Airport Road;
- Irrigated medians (Shrubs) on Airport Road;
- Irrigated parkway (Turf);
- Irrigated greenbelt (Shrubs) on Airport Road;
- Weed abatement.

**Sub-Area Specific Improvements**
- Open space and/or basin off of Fieldstone Cr.;
- Irrigated entryway Median (Turf) on Lauralwood Dr.;
- Irrigated parkway/slope (Turf) above Cool Valley Rd.;
- Irrigated parkway/slope (Shrubs) between Larkfield Pl and Laurelwood Dr.

**Zone 03**
Zone 03 is comprised of those residential subdivisions and properties generally located south of Larkfield Place, west of Oriole Way, north of Meadowlark Road and east of Beechwood Drive.

**Sub-Area 20 — PM 91-088 (Grantham)**, located south of Larkfield Place, west of Oriole Way, north of Ashwood Place, and east of Beechwood Drive.

**Shared Improvements**

- Local street lighting improvements;
- Non-irrigated drainage creek area/open space adjacent to and within the Sub-Areas.

**Zone 03**
Zone 03 is comprised of those residential subdivisions and properties generally located south of Larkfield Place, west of Oriole Way, north of Meadowlark Road and east of Beechwood Drive.

**Sub-Area 30 — PR 91-089 (Schnied)**, located directly south of Ashwood Place

**Shared Improvements**

- Local street lighting improvements;
- Non-irrigated drainage creek area/open space adjacent to and within the Sub-Areas.

**Zone 03**
Zone 03 is comprised of those residential subdivisions and properties generally located south of Larkfield Place, west of Oriole Way, north of Meadowlark Road and east of Beechwood Drive.

**Sub-Area 25 — PR 94-016 (Johnson)**, located directly north of Ashwood Place.

**Shared Improvements**

- Local street lighting improvements;
- Non-irrigated drainage creek area/open space adjacent to and within the Sub-Areas.

**Zone 04**
Zone 04 is comprised of those residential subdivisions and properties generally located west of the Salinas River, east of South River Road, north of Charolais Road extension and south of Niblick Road.

**Sub-Area 5 — Tracts 1508-1 and 1508-2 (Riverbank)**, located on the west side of South River Road, directly east of South River Road;

**Shared Improvements**

- Local street lighting improvements within the Zone;
- Irrigated parkway (Shrubs) on west side of South River Road the length of the Zone;
- Irrigated Entry Islands (Shrubs) at Bridgegate Lane and Riverbank Lane;
- Irrigated parkway (Shrubs) on west side of Riverbank Lane adjacent to the open space;
- Irrigated Slope/Trail/Bike and Pedestrian Path (Shrubs) behind lots 112-120 (Summer Creek Lane);
- Non-irrigated Open Space Areas surrounding Larry More Park.

**Zone 04**
Zone 04 is comprised of those residential subdivisions and properties generally located west of the Salinas River, east of South River Road, north of Charolais Road extension and south of Niblick Road.

**Sub-Area 16 — Tract 1508-3 (Phase III of the Riverbank subdivision)**, located on the north side of Charolais Road extension, east of Creeksand Lane and west of Riverbank Lane.

**Shared Improvements**

- Local street lighting improvements within the Zone;
- Irrigated parkway (Shrubs) on west side of South River Road the length of the Zone;
- Irrigated Entry Islands (Shrubs) at Bridgegate Lane and Riverbank Lane;
- Irrigated parkway (Shrubs) on west side of Riverbank Lane adjacent to the open space;
- Irrigated Slope/Trail/Bike and Pedestrian Path (Shrubs) behind lots 112-120 (Summer Creek Lane);
- Non-irrigated Open Space Areas surrounding Larry More Park.

**Zone 04**
Zone 04 is comprised of those residential subdivisions and properties generally located west of the Salinas River, east of South River Road, north of Charolais Road extension and south of Niblick Road.

**Sub-Area 27 — Tract 1508-4 (Riverbank)**, located along the north side of Charolais Road extension, south of Bridgegate Lane and west of Riverbank Lane.

**Shared Improvements**

- Local street lighting improvements within the Zone;
- Irrigated parkway (Shrubs) on west side of South River Road the length of the Zone;
- Irrigated Entry Islands (Shrubs) at Bridgegate Lane and Riverbank Lane;
- Irrigated parkway (Shrubs) on west side of Riverbank Lane adjacent to the open space;
- Irrigated Slope/Trail/Bike and Pedestrian Path (Shrubs) behind lots 112-120 (Summer Creek Lane);
- Non-irrigated Open Space Areas surrounding Larry More Park.

**Zone 05**
Zone 05 is comprised of those residential subdivisions and properties generally located east of the Salinas River, north of State Highway 46 and west of Buena Vista Drive.

**Sub-Area 36A — Tract 1895-1 (River Oaks - Stonebrook)**

**Shared Improvements**

- Local street lighting improvements;
- Irrigated greenbelt (Shrubs and Turf) River Oaks Dr. and Buena Vista
- Irrigated parkways on west side of Buena Vista Drive;
- Irrigated medians (Shrubs) on Buena Vista Dr.;
- Irrigated parkways on both side of River Oaks Drive;
- Irrigated medians on River Oaks Dr.;
- Irrigated parkways on Experimental Station Road;
- Pedestrian Paths throughout the Zone.

**Sub-Area Specific Improvements**

- Irrigated parkways (Turf) within Tract 1895-1, Stonebrook Circle.

**Zone 05**
Zone 05 is comprised of those residential subdivisions and properties generally located east of the Salinas River, north of State Highway 46 and west of Buena Vista Drive.

**Sub-Area 36B — Tract 1895-2 (River Oaks - VY/VV Estates)**

**Shared Improvements**

- Local street lighting improvements;
- Irrigated greenbelt (Shrubs and Turf) River Oaks Dr. and Buena Vista
- Irrigated parkways on west side of Buena Vista Drive;
- Irrigated medians (Shrubs) on Buena Vista Dr.;
- Irrigated parkways on both side of River Oaks Drive;
- Irrigated medians on River Oaks Dr.;
- Irrigated parkways on Experimental Station Road;
- Pedestrian Paths throughout the Zone.

**Sub-Area Specific Improvements**

- Irrigated parkways (Turf) within Tract 1895-2, Vineyard Circle.

**Zone 05**
Zone 05 is comprised of those residential subdivisions and properties generally located east of the Salinas River, north of State Highway 46 and west of Buena Vista Drive.

**Sub-Area 36C — Tract 2376 (River Oaks – Wedgewood)**

**Shared Improvements**

- Local street lighting improvements;
- Irrigated greenbelt (Shrubs and Turf) River Oaks Dr. and Buena Vista
- Irrigated parkways on west side of Buena Vista Drive;
- Irrigated medians (Shrubs) on Buena Vista Dr.;
- Irrigated parkways on both side of River Oaks Drive;
- Irrigated medians on River Oaks Dr.;
- Irrigated parkways on Experimental Station Road;
- Pedestrian Paths throughout the Zone.

**Sub-Area Specific Improvements**

- Irrigated parkways (Turf) within Tract 2376, Lenox Court, Wedgewood Drive, Waterford Court and Schoolhouse Cr.;
- Irrigated median (Shrubs) west of Wedgewood Drive.

**Zone 05**
Zone 05 is comprised of those residential subdivisions and properties generally located east of the Salinas River, north of State Highway 46 and west of Buena Vista Drive.

**Sub-Area 36D — Tract 2376 (River Oaks - Cottage/Classics)**

**Shared Improvements**

- Local street lighting improvements;
- Irrigated greenbelt (Shrubs and Turf) River Oaks Dr. and Buena Vista
- Irrigated parkways on west side of Buena Vista Drive;
- Irrigated medians (Shrubs) on Buena Vista Dr.;
- Irrigated parkways on both side of River Oaks Drive;
- Irrigated medians on River Oaks Dr.;
- Irrigated parkways on Experimental Station Road;
- Pedestrian Paths throughout the Zone.

**Sub-Area Specific Improvements**

- Irrigated parkway/slope (Turf) on Wedgewood Dr.

**Zone 05**
Zone 05 is comprised of those residential subdivisions and properties generally located east of the Salinas River, north of State Highway 46 and west of Buena Vista Drive**.**

**Sub-Area 36E — Tract 2457-2 (River Oaks – Traditions)**

**Shared Improvements**

- Local street lighting improvements;
- Irrigated greenbelt (Shrubs and Turf) River Oaks Dr. and Buena Vista
- Irrigated parkways on west side of Buena Vista Drive;
- Irrigated medians (Shrubs) on Buena Vista Dr.;
- Irrigated parkways on both side of River Oaks Drive;
- Irrigated medians on River Oaks Dr.;
- Irrigated parkways on Experimental Station Road;
- Pedestrian Paths throughout the Zone.

**Sub-Area Specific Improvements**

- Irrigated parkways (Turf) on Clubhouse Dr.;
- Irrigated parkways (Shrubs) on Clubhouse Dr.

**Zone 05**
Zone 05 is comprised of those residential subdivisions and properties generally located east of the Salinas River, north of State Highway 46 and west of Buena Vista Drive.

**Sub-Area 36F — Tract 2457-3 (River Oaks Community)**

**Shared Improvements**

- Local street lighting improvements;
- Irrigated greenbelt (Shrubs and Turf) River Oaks Dr. and Buena Vista
- Irrigated parkways on west side of Buena Vista Drive;
- Irrigated medians (Shrubs) on Buena Vista Dr.;
- Irrigated parkways on both side of River Oaks Drive;
- Irrigated medians on River Oaks Dr.;
- Irrigated parkways on Experimental Station Road;
- Pedestrian Paths throughout the Zone.

**Zone 05**

Zone 05 is comprised of those residential subdivisions and properties generally located east of the Salinas River, north of State Highway 46 and west of Buena Vista Drive. The Sub-Areas within Zone 05 include.

**Sub-Area 36G — Tract 2457-4(River Oaks Community)**

**Shared Improvements**

- Local street lighting improvements;
- Irrigated greenbelt (Shrubs and Turf) River Oaks Dr. and Buena Vista
- Irrigated parkways on west side of Buena Vista Drive;
- Irrigated medians (Shrubs) on Buena Vista Dr.;
- Irrigated parkways on both side of River Oaks Drive;
- Irrigated medians on River Oaks Dr.;
- Irrigated parkways on Experimental Station Road;
- Pedestrian Paths throughout the Zone.

**Sub-Area Specific Improvements**

- Irrigated parkways (Turf) on Clubhouse Dr.

**Zone 06**

Zone 06 is comprised of residence who benefit from local streetlights improvements only.

**Sub-Area 12 —Tract 2070 (Alder Creek Condos)**
Located south of Niblick Road and bisected by Nicklaus Drive.

**Sub-Area 28 — Tract 1718 (Rainbow Court)**

**Sub-Area 29 — PR 95-013**

**Sub-Area 31 — PR 94-128 (French)**

**Sub-Area 42 (A-D) Tracts 2214-1 through 2214-4 (Orradre)**
Located south of Rose Lane and encompassing Rainbow Court.

**Sub-Area 53 — PR 91-045 (Larson)**
Located south of Ashwood Place.

**Sub-Area 61 — Tract 2005 (Dallons Drive)**

**Sub-Area 77 — Tract 2404**
Located north of Nicklaus Drive.

**Sub-Area 78— PR 01-141**
Located west of Wade Drive.

**Sub-Area 79 — PR 01-266**
Located east of Golden Hills Road.

**Sub-Area 83 — PR 97-226.**

**Sub-Area 84 — PR 97-227.**

**Sub-Area 99 — Tract 2521.**

**Sub-Area 100 — PR 03-222.**

**Zone 07A**
Zone 07A is comprised of those residential subdivisions and properties generally located south of Kenton Court, north of Charolais Road and east of South River Road.

**Sub-Area 45 (A-E) — Tracts 1771-1 through 1771-6 (Burke-Ellsworth),** located on the north side of Charolais Road and east of South River Road.

**Shared Improvements**

- Local street lighting improvements;
- Irrigated parkway/slope (Shrubs) on north side of Charolais Road and both sides of Holstein Dr.;
- Irrigated greenbelt (Shrubs) on north side of Charolais Road including returns and east of Holstein Dr.
- Irrigated parkway/slope (Shrubs) on north side of Charolais Road adjacent to Sub-Area 21;
- Irrigated greenbelt (Shrubs) on north side of Charolais Road adjacent to Sub-Area 21;
- Irrigated parkway/slope (Shrubs) on north side of Charolais Road and west of Creston Rd. adjacent to Sub-Area 63;
- Irrigated greenbelt (Shrubs) on north side of Charolais Road and west of Creston Rd. adjacent to Sub-Area 63;
- Non-irrigated open space west of Rambouillet Rd.

**Sub-Area Specific Improvements**

- Irrigated median (Shrubs) on Holstein Dr. and south of Brahma St. (45A,

B, & D)
- Irrigated parkway (Shrubs) within 45A-E
- Irrigated open space north of Oxen Ct. 45A only
- Irrigated green belt (Shrubs) 45E only

**Zone 07B**
Zone 07B is comprised of those residential subdivisions and properties generally located south of Kenton Court, north of Charolais Road and east of South River Road.

**Sub-Area 21 — Tracts 1754-1 and 1754-2**, located along the north side of Charolais Road, west of Creston Road.

**Shared Improvements**

- Local street lighting improvements;

- Irrigated parkway/slope (Shrubs) on north side of Charolais Road and both sides of Holstein Dr.;
- Irrigated greenbelt (Shrubs) on north side of Charolais Road including returns and east of Holstein Dr.
- Irrigated parkway/slope (Shrubs) on north side of Charolais Road adjacent to Sub-Area 21;
- Irrigated greenbelt (Shrubs) on north side of Charolais Road adjacent to Sub-Area 21;
- Irrigated parkway/slope (Shrubs) on north side of Charolais Road and west of Creston Rd. adjacent to Sub-Area 63;
- Irrigated greenbelt (Shrubs) on north side of Charolais Road and west of Creston Rd. adjacent to Sub-Area 63;
- Non-irrigated open space west of Rambouillet Rd.

**Zone 07C**
Zone 07C is comprised of those residential subdivisions and properties generally located south of Kenton Court, north of Charolais Road and east of South River Road.

**Sub-Area 63 — Tract 2351**, located along the north side of Charolais Road, west of Creston Road.

**Shared Improvements**

- Local street lighting improvements;
- Irrigated parkway/slope (Shrubs) on north side of Charolais Road and both sides of Holstein Dr.;
- Irrigated greenbelt (Shrubs) on north side of Charolais Road including

returns and east of Holstein Dr.

- Irrigated parkway/slope (Shrubs) on north side of Charolais Road adjacent to Sub-Area 21;
- Irrigated greenbelt (Shrubs) on north side of Charolais Road adjacent to Sub-Area 21;
- Irrigated parkway/slope (Shrubs) on north side of Charolais Road and west of Creston Rd. adjacent to Sub-Area 63;
- Irrigated greenbelt (Shrubs) on north side of Charolais Road and west of Creston Rd. adjacent to Sub-Area 63;
- Non-irrigated open space west of Rambouillet Rd.

**Sub-Area Specific Improvements**

- Irrigated medians (Shrubs), entryway island (Creston Road) for Tract 2351.

**Zone 09**

Zone 09 is comprised of those residential subdivisions and properties generally located near Creston Road, east of Golden Hill Road.

**Sub-Area 52 (A-E) — Tracts 2281-1 through 2281-5 (Shadow Canyon)**

**Shared Improvements**

- Local street lighting improvements;
- Irrigated green belt (Shrubs & Turf) on Grand Canyon Dr. and Golden Hill Rd.;
- Irrigated parkway/slope (Shrubs & Turf) within 52 A-E

**Zone 10A**

Zone 10A is comprised of those residential subdivisions and properties generally located along Golden Hill Road and Rolling Hills Road, south of Union Road.

**Sub-Area 13 — Tract 1886 (Summit Hills)**, located west of Golden Hill Road and south of Union Road.

**Sub-Area Specific Improvements**

- Local street lighting improvements;
- Irrigated Greenbelt (Shrubs) between Rolling Hills Rd. and Golden Hills Rd.;
- Irrigated Greenbelt (Shrubs) between Summit and Union;
- Irrigated median entryway median islands (Shrubs) on Summit Drive (2 locations) within Sub-Area 13;

- Irrigated parkway/slopes (Shrubs) on Rolling Hills Rd and Golden Hills Rd.;
- Non-Irrigated open space and or basin west of Summit Dr.

**Zone 10A**
Zone 10A is comprised of those residential subdivisions and properties generally located along Golden Hill Road and Rolling Hills Road, south of Union Road.

**Sub-Area 67 — Tract 2373**, located southeast of Union Road and along the west side of Golden Hill Road.

**Sub-Area Specific Improvements**

- Local street lighting improvements;
- Irrigated parkway/slopes (Shrubs) within Sub-Area 67.

**Zone 10B**
Zone 10B is comprised of those residential subdivisions and properties generally located along Golden Hill Road and Rolling Hills Road, south of Union Road.

**Sub-Areas 72A, — Tract 2350**, located along the east side of Rolling Hills Road and the west side of Golden Hill Road.

**Shared Improvements**

- Local street lighting improvements within Sub-Area 72A-D;
- Irrigated Greenbelt (Shrubs and Turf) between Rolling Hills Rd. and Golden Hills Rd.;
- Irrigated parkway/slopes (Shrubs and Turf) on Rolling Hills Rd and Golden Hills Rd.;
- Non-irrigated open space and or basin in the middle of 75A-D;
- Non-irrigated open space and or basin below 75A & 75D;
- Irrigated medians (Shrubs) on Golden Hill Road for 72A-D.

**Sub-Area Specific Improvement**

- Irrigated median (Turf) entryways off of Golden Hill Road ;
- Irrigated parkway/slopes (Turf) with in 72A;
- Irrigated green belt (Shrubs) entryways off of Golden Hill Rd.

**Zone 10B**
Zone 10B is comprised of those residential subdivisions and properties generally located along Golden Hill Road and Rolling Hills Road, south of Union Road.

**Sub-Areas 72B, — Tract 2350**, located along the east side of Rolling Hills Road and the west side of Golden Hill Road.

**Shared Improvements**

- Local street lighting improvements within Sub-Area 72A-D;
- Irrigated Greenbelt (Shrubs and Turf) between Rolling Hills Rd. and Golden Hills Rd.;
- Irrigated parkway/slopes (Shrubs and Turf) on Rolling Hills Rd and Golden Hills Rd.;
- Non-irrigated open space and or basin in the middle of 75A-D;
- Non-irrigated open space and or basin below 75A & 75D;
- Irrigated medians (Shrubs) on Golden Hill Road for 72A-D.

**Sub-Area Specific Improvements**

- Irrigated median (Turf) entryways off of Golden Hill Road ;
- Irrigated parkway/slopes (Turf) with in 72B;
- Irrigated green belt (Shrubs) entryways off of Golden Hill Rd.

**Zone 10B**
Zone 10B is comprised of those residential subdivisions and properties generally located along Golden Hill Road and Rolling Hills Road, south of Union Road.

**Sub-Areas 72C, — Tract 2350**, located along the east side of Rolling Hills Road and the west side of Golden Hill Road.

**Shared Improvements**

- Local street lighting improvements within Sub-Area 72A-D;
- Irrigated Greenbelt (Shrubs and Turf) between Rolling Hills Rd. and Golden Hills Rd.;
- Irrigated parkway/slopes (Shrubs and Turf) on Rolling Hills Rd and Golden Hills Rd.;
- Non-irrigated open space and or basin in the middle of 75A-D;
- Non-irrigated open space and or basin below 75A & 75D;
- Irrigated medians (Shrubs) on Golden Hill Road for 72A-D.

**Sub-Area Specific Improvements**

- Irrigated median (Turf) entryways off of Golden Hill Road ;

- Irrigated parkway/slopes (Turf) with in 72C;
- Irrigated green belt (Shrubs) entryways off of Golden Hill Rd.

**Zone 10B**

Zone 10B is comprised of those residential subdivisions and properties generally located along Golden Hill Road and Rolling Hills Road, south of Union Road.

**Sub-Areas 72D, — Tract 2350**, located along the east side of Rolling Hills Road and the west side of Golden Hill Road.

**Shared Improvements**

- Local street lighting improvements within Sub-Area 72A-D;
- Irrigated Greenbelt (Shrubs and Turf) between Rolling Hills Rd. and Golden Hills Rd.;
- Irrigated parkway/slopes (Shrubs and Turf) on Rolling Hills Rd and Golden Hills Rd.;
- Non-irrigated open space and or basin in the middle of 75A-D;
- Non-irrigated open space and or basin below 75A & 75D;
- Irrigated medians (Shrubs) on Golden Hill Road for 72A-D.

**Sub-Area Specific Improvements**

- Irrigated median (Turf) entryways off of Golden Hill Road ;
- Irrigated parkway/slopes (Turf) with in 72D;
- Irrigated green belt (Shrubs) entryways off of Golden Hill Rd.

**Zone 11**

Zone 11 is comprised of those residential subdivisions and properties generally located south of State Highway 46 and north of Union Road.

**Sub-Area 32 — Tract 2223-1 (Bella Vista)**, generally located along Mesa Road between Apion Court and west of Signora Rose Court, and the west side of Arciero Court between Mesa Road and Bella Vista Court.

**Shared Improvements**

- Local street lighting improvements;
- Irrigated parkway/slope (Shrubs) east of Signora Rosa Ct;
- Irrigated green belt (Shrubs) south of Mesa Rd. and north of Carino Ct.;
- Non-irrigated open space and or basin along Highway 46 north of Sub-Area 75, Sub-Area 32 and Sub-Area 57;
- Non-irrigated open space and or basin south of Sub-Area 76B;
- Non-irrigated open space adjacent to Sub-Area 48.

**Sub-Area Specific Improvements**

- Irrigated parkway/slope (Shrubs and Turf) within Sub-Area 32

**Zone 11**
Zone 11 is comprised of those residential subdivisions and properties generally located south of State Highway 46 and north of Union Road.

**Sub-Area 38 — PR 98-008 (Arciero)**, generally located south of Mesa Road, north of Patria Court, between Arciero Court and Prospect Avenue.

**Shared Improvements**

- Local street lighting improvements;
- Irrigated parkway/slope (Shrubs) east of Signora Rosa Ct;
- Irrigated green belt (Shrubs) south of Mesa Rd. and north of Carino Ct.;
- Non-irrigated open space and or basin along Highway 46 north of Sub-Area 75, Sub-Area 32 and Sub-Area 57;
- Non-irrigated open space and or basin south of Sub-Area 76B;
- Non-irrigated open space adjacent to Sub-Area 48.

**Sub-Area Specific Improvements**

- Irrigated parkway/slope (Shrubs and Turf) within Sub-Area 38

**Zone 11**
Zone 11 is comprised of those residential subdivisions and properties generally located south of State Highway 46 and north of Union Road.

**Sub-Area 39 — PR 98-009 (Arciero)**, located south of Bella Vista Court and generally north of Terrabella Court between Arciero Court and Prospect Avenue.

**Shared Improvements**

- Local street lighting improvements;
- Irrigated parkway/slope (Shrubs) east of Signora Rosa Ct;
- Irrigated green belt (Shrubs) south of Mesa Rd. and north of Carino Ct.;
- Non-irrigated open space and or basin along Highway 46 north of Sub-Area 75, Sub-Area 32 and Sub-Area 57;
- Non-irrigated open space and or basin south of Sub-Area 76B;
- Non-irrigated open space adjacent to Sub-Area 48.

**Sub-Area Specific Improvements**

- Irrigated parkway/slope (Shrubs and Turf) within Sub-Area 39

**Zone 11**
Zone 11 is comprised of those residential subdivisions and properties generally located south of State Highway 46 and north of Union Road.

**Sub-Area 48 — Tract 2284 (Harris)**, generally located south of Patria Court, north of Bella Vista Court, between Arciero Court and Prospect Avenue.

**Shared Improvements**

- Local street lighting improvements;
- Irrigated parkway/slope (Shrubs) east of Signora Rosa Ct;
- Irrigated green belt (Shrubs) south of Mesa Rd. and north of Carino Ct.;
- Non-irrigated open space and or basin along Highway 46 north of Sub-Area 75, Sub-Area 32 and Sub-Area 57;
- Non-irrigated open space and or basin south of Sub-Area 76B;
- Non-irrigated open space adjacent to Sub-Area 48.

**Sub-Area Specific Improvements**

- Irrigated parkway/slope (Turf) within Sub-Area 48

**Zone 11**
Zone 11 is comprised of those residential subdivisions and properties generally located south of State Highway 46 and north of Union Road.

**Sub-Area 57 — Tract 2223-2 (Bella Vista)**, generally located along Bella Vista Court south and west of Sub-Area 32, and north of Sub-Area 76B.

**Shared Improvements**

- Local street lighting improvements;
- Irrigated parkway/slope (Shrubs) east of Signora Rosa Ct;
- Irrigated green belt (Shrubs) south of Mesa Rd. and north of Carino Ct.;
- Non-irrigated open space and or basin along Highway 46 north of Sub-Area 75, Sub-Area 32 and Sub-Area 57;
- Non-irrigated open space and or basin south of Sub-Area 76B;
- Non-irrigated open space adjacent to Sub-Area 48.

**Sub-Area Specific Improvements**

- Irrigated parkway/slope (Shrubs and Turf) within Sub-Area 57

**Zone 11**
Zone 11 is comprised of those residential subdivisions and properties generally located south of State Highway 46 and north of Union Road.

**Sub-Area 75 — Tract 2296**, located on the west side of Prospect Avenue, south of State Highway 46 and north of Mesa Road.

**Shared Improvements**

- Local street lighting improvements;
- Irrigated parkway/slope (Shrubs) east of Signora Rosa Ct;
- Irrigated green belt (Shrubs) south of Mesa Rd. and north of Carino Ct.;
- Non-irrigated open space and or basin along Highway 46 north of Sub-Area 75, Sub-Area 32 and Sub-Area 57;
- Non-irrigated open space and or basin south of Sub-Area 76B;
- Non-irrigated open space adjacent to Sub-Area 48.

**Sub-Area Specific Improvements**

- Irrigated parkway/slope (Shrubs) within Sub-Area 75

**Zone 11**
Zone 11 is comprised of those residential subdivisions and properties generally located south of State Highway 46 and north of Union Road.

**Sub-Areas 76A — Tract 2430**, located east of Arciero Court and south of Sub-Area 39 and includes both sides of Terrabella Ct.

**Shared Improvements**

- Local street lighting improvements;
- Irrigated parkway/slope (Shrubs) east of Signora Rosa Ct;
- Irrigated green belt (Shrubs) south of Mesa Rd. and north of Carino Ct.;
- Non-irrigated open space and or basin along Highway 46 north of Sub-Area 75, Sub-Area 32 and Sub-Area 57;
- Non-irrigated open space and or basin south of Sub-Area 76B;
- Non-irrigated open space adjacent to Sub-Area 48.

**Sub-Area Specific Improvements**

- Irrigated parkway (Turf) within Sub-Area 76A.

**Zone 11**

Zone 11 is comprised of those residential subdivisions and properties generally located south of State Highway 46 and north of Union Road.

**Sub-Area 76B — Tract 2431**, located south of Bella Vista Court and west of Arciero Court.

**Shared Improvements**

- Local street lighting improvements;
- Irrigated parkway/slope (Shrubs) east of Signora Rosa Ct;
- Irrigated green belt (Shrubs) south of Mesa Rd. and north of Carino Ct.;
- Non-irrigated open space and or basin along Highway 46 north of Sub-Area 75, Sub-Area 32 and Sub-Area 57;
- Non-irrigated open space and or basin south of Sub-Area 76B;
- Non-irrigated open space adjacent to Sub-Area 48.

**Sub-Area Specific Improvements**

- Irrigated parkway (Turf) within Sub-Area 76B.

**Zone 12**

Zone 12 is comprised of those residential subdivisions and properties generally located south of Zone 06, between Creston Road and Beechwood Drive.

**Sub-Area 3 — Tract 1457**, located east of Creston Road and north of Meadowlark.

**Shared Improvements**

- Irrigated medians (Shrub)on Creston Rd.;
- Irrigated perimeter parkway/slope (Shrubs & Turf) on Creston Road;
- Irrigated green belt (Shrubs & Turf) on Creston Road;
- Parks.

**Sub-Area Specific Improvements**

- Local street lighting improvements within the Sub-Area 3;

**Zone 12**
Zone 12 is comprised of those residential subdivisions and properties generally located south of Zone 06, between Creston Road and Beechwood Drive.

**Sub-Area 54 — Tract 1983 (Koval)**, located south of Meadowlark, east of Creston Road and north of Silver Oak Drive.

**Shared Improvements**

- Irrigated medians (Shrub)on Creston Rd.;
- Irrigated perimeter parkway/slope (Shrubs & Turf) on Creston Road;
- Irrigated green belt (Shrubs & Turf) on Creston Road;
- Parks.

**Sub-Area Specific Improvements**

- Local street lighting improvements within the Sub-Area 54

**Zone 12**
Zone 12 is comprised of those residential subdivisions and properties generally located south of Zone 06, between Creston Road and Beechwood Drive.

**Sub-Area 70A — Tract 2254-1**, located northeast of Charolais Road, west of Beechwood Drive and south of Meadowlark.

**Shared Improvements**

- Local street lighting improvements within the Sub-Areas 70A-C
- Irrigated medians (Shrub)on Creston Rd.;
- Irrigated perimeter parkway/slope (Shrubs & Turf) on Creston Road;
- Irrigated green belt (Shrubs & Turf) on Creston Road;
- Parks.

**Sub-Area Specific Improvements**

- Irrigated parkway/slope (Turf) within Sub-Area 70A

**Zone 12**
Zone 12 is comprised of those residential subdivisions and properties generally located south of Zone 06, between Creston Road and Beechwood Drive.

**Sub-Area 70B — Tract 2254-2**, located northeast of Charolais Road, west of Beechwood Drive and south of Meadowlark.

**Shared Improvements**

- Local street lighting improvements within the Sub-Areas 70A-C
- Irrigated medians (Shrub)on Creston Rd.;
- Irrigated perimeter parkway/slope (Shrubs & Turf) on Creston Road;
- Irrigated green belt (Shrubs & Turf) on Creston Road;
- Parks.

**Sub-Area Specific Improvements**

- Irrigated parkway/slope (Turf) within the Sub-Area 70B

**Zone 12**

Zone 12 is comprised of those residential subdivisions and properties generally located south of Zone 06, between Creston Road and Beechwood Drive.

**Sub-Area 70C — Tract 2254-3**, located northeast of Charolais Road, west of Beechwood Drive and south of Meadowlark.

**Shared Improvements**

- Local street lighting improvements within the Sub-Areas 70A-C
- Irrigated medians (Shrub)on Creston Rd.;
- Irrigated perimeter parkway/slope (Shrubs & Turf) on Creston Road;
- Irrigated green belt (Shrubs & Turf) on Creston Road;
- Parks.

**Sub-Area Specific Improvements**

- Irrigated parkway/slope (Turf) within the Sub-Area 70C

**Zone 12**

Zone 12 is comprised of those residential subdivisions and properties generally located south of Zone 06, between Creston Road and Beechwood Drive.

**Sub-Area 89 — Tract 2391**, located along the west side of Beechwood Drive and northeast of Charolais Road.

**Shared Improvements**

- Irrigated medians (Shrub)on Creston Rd.;
- Irrigated perimeter parkway/slope (Shrubs & Turf) on Creston Road;
- Irrigated green belt (Shrubs & Turf) on Creston Road;
- Parks.

**Sub-Area Specific Improvements**

- Local street lighting improvements within the Sub-Area 89;
- Irrigated parkway/slope (Turf) within Sub-Area 89.

**Zone 13A**

Zone 13A is comprised of those commercial developments generally located east of the Salinas River near South River Road and Niblick Road.

**Sub-Area 7 — Woodland Plaza I**, which is located on the north side of Niblick Road and west side of South River Road.

**Shared Improvements**

- Local street lighting improvements;
- Irrigated Medians (Shrubs) Sub-Area 7, 22 & 46;
- Irrigated Medians (Turf) Sub-Area 22 & 46.

**Zone 13B**

Zone 13B is comprised of those commercial developments generally located east of the Salinas River near South River Road and Niblick Road.

**Sub-Area 22 — PR 91-095 (Woodland Plaza II)**, located along the west side of South River Road and the south side of Niblick Road.

**Shared Improvements**

- Local street lighting improvements;
- Irrigated Medians (Shrubs) Sub-Area 7, 22 & 46;
- Irrigated Medians (Turf) Sub-Area 22 & 46.

**Sub-Area Specific Improvements**

- Irrigated green belt (Shrubs) adjacent to Niblick Rd.

**Zone 13C**

Zone 13 is comprised of those commercial developments generally located east of the Salinas River near South River Road and Niblick Road.

**Sub-Area 46 — PR 98-038 (Woodland Plaza III)**, located along the north side of Oak Hill Road and the east side of South River Road.

**Shared Improvements**

- Local street lighting improvements;
- Irrigated Medians (Shrubs) Sub-Area 7, 22 & 46;

- Irrigated Medians (Turf) Sub-Area 22 & 46.

**Sub-Area Specific Improvements**

- Irrigate parkways (Shrubs & Turf) on Oak Hill Rd., S. River Rd and north of Oak Hill Rd.
- Irrigated green belt (Shrubs & Turf) east of S. River Rd and north of Oak Hill Rd.

**Zone 14**
Zone 14 is comprised of residential properties who benefit from local light improvements and open space.

**Sub-Area 8**
Tract 1630 (Trent), located north of Nannette Drive and bisected horizontally by Andrea Circle.

**Sub-Area 11**
Tract 1723 and encompasses Fallbrook Court.

**Sub-Area 33**
PR 97-167, located south of Highway 46 East and north of Union Road.

**Sub-Area 40 — Parcel Map PR 93-087 (Gilead Lane)**, located along the east side of Golden Hill Road and the south side of Gilead Lane.

**Sub-Area 41**
PR 97-138 (Pippen) located south of 24th Street

**Sub-Area 50**
Tract 2311 (Serenade), located east of South River Road

**Sub-Area 43 — Tract 1951**
Located south of Sewer Access Road.

**Zone 15**
Zone 15 is comprised of commercial properties who benefit from local light improvements only.

**Sub-Area 34 — PD 95-009 (Target Center)**
Located south of Gahan Place and west of Theatre Drive.

**Sub-Area 95 — PD 95-009 (Theater Drive — Petco).**

**Sub-Area 10 — Tract 2036 (Granary)**

Located west of Riverside Avenue and south of 12th Street

**Sub-Area 14 — Williams Brothers Shopping Center (Vons)**
Located north of Creston Road and east of Rolling Hills Road.

**Sub-Area 23 — PR 93-085 (Tarr)**
Located north of Dry Creek Road and encompassing Aerotech Center Way.

**Sub-Area 35 — CUP 95-018 (Creston Village)**
Located west of Creston Road.

**Sub-Area 62 — PR 01-007 (Golden Hill)**
Located east of Golden Hill Road.

**Sub-Area 66 — PD 00-029**
Located west of Ramada Drive near US Highway 101.

**Sub-Area 71 — PR 01-263**
Located south of Sherwood Road.

**Sub-Area 92 — PD 02-017.**

**Sub-Area 94 — PD 02-003 (East Village).**

**Sub-Area 97 — PR 00-076.**

**Sub-Area 118 — Tract 3016.**

**Sub-Area 9**

Tract 1942, located west of Creston Road and north of Niblick Road.

**Improvements**
Local street lighting and maintenance of the irrigated perimeter landscaping along Niblick Road and Creston Road associated with Tract 1942.

**Sub-Area 37**
Tract 2269 (Oakwood Orchard), located encompassing Danley Court and portions of Wisteria Lane and of Germaine Way. Sub-Area also includes Tract 2778 Phase II, located on the eastern end of Wisteria Lane.

**Improvements**
Local street lighting and maintenance of the irrigated parkways and slopes (shrubs) on Golden Hill Road and interior parkways (shrubs) associated with Tract 2269.

**Sub-Area 44**
Tract 2186 (Viborg), located southeast of Navaho Avenue and encompassing Mohawk Court.

**Improvements**
Local street lighting, and maintenance of the irrigated parkways and slopes (shrubs) on Navajo Avenue, irrigated entryway parkway/slope (Shrubs) on Mohawk Court and maintenance of the irrigated open space areas within Tract 2186.

**Sub-Area 49**
Tract 2276 (Bonita Homes), located east of Fontana Road and west of Airport Road.

**Improvements**
Local street lighting and maintenance of the irrigated perimeter parkways and median islands (Shrubs) on Airport Road, irrigated entryway median (Shrubs) on Turtle Creek Road, irrigated internal parkways (Turf), irrigated open space/detention basin areas and non-Irrigated open space areas associated with Tract 2276.

**Sub-Area 59**
Tract 2352 (Casa Blanca Court), located north of 24th Street and west of Vine Street.

**Improvements**
Local street lighting and maintenance of the irrigated perimeter parkway (Shrubs) on 24th St and irrigated internal parkways (Shrubs) associated with Tract 2352.

**Sub-Area 64**
PR 01-186, located east of Prospect Avenue and north of Union Road.

**Improvements**
Local street lighting and for maintenance of the irrigated perimeter parkway (Turf) on Prospect Avenue and irrigated perimeter parkway (Turf) on Union Road associated with PR 01-186.

**Sub-Area 68**
PD 01-003, located south of Highway 46 and north of Gahan Place.

**Improvements**
Local street lighting and maintenance of the irrigated parkway/slope (Turf) on Alexa Court and irrigated parkway/slope (Shrubs) on Theater Drive associated with PD 01-003.

**Sub-Area 73**
PD 02-001, located north of Oak Hill Road and west of Nicklaus Drive.

**Improvements**
Local street lighting and maintenance of the irrigated parkway (Shrubs) on Oak Hill Rd leading up to Sub-Area 73, the irrigated parkway (Shrubs) on Nickolaus Road adjacent to and associated with PD 02-001.

**Sub-Area 74**
Tract 2411, located west of Vine Street.

**Improvements**
Local street lighting and maintenance of the irrigated parkway (Turf) on Vine Street associated with Tract 2411.

**Sub-Area 81**
Tract 2472, located northeast of Creston Road.

**Improvements**
Local street lighting and maintenance of the irrigated perimeter parkway (Turf) on Creston Road associated with Tract 2472.

**Sub-Area 86**
PD 98-016.

**Improvements**
Local street lighting and maintenance of the irrigated parkway (Shrubs) on Oak Hill Rd leading up to Sub-Area 86, the irrigated parkway (Shrubs) on Nickolaus Road adjacent to and associated with PD 98-016.

**Sub-Area 88**
Tract 2422, located north of 28th Street.
**Improvements**
Local street lighting and maintenance of the irrigated perimeter parkway (Shrubs) on South River Road, irrigated internal parkways (Turf) on Navajo Avenue &Vista Del Rio Court, and non-irrigated open space areas associated with Tract 2422.

**Sub-Area 93**
PR 04-053.

**Improvements**
Street lighting and maintenance of the irrigated parkway (Shrubs) and block wall on north side of Larkfield Place directly across from the development.

**Sub-Area 96 — PD 02-008 (Jiffy Lube)**

**Improvements**
Local street lighting and irrigated median (Shrubs)

**Sub-Area 98**
Tract 2593.

**Improvements**
Local street lighting and maintenance of the irrigated internal parkways (Shrubs) within the subdivision including Red Cloud Road and Navajo Avenue.

**Sub-Area 101**
Tract 2611-1.

**Improvements**
Local street lighting and maintenance of the irrigated internal parkways (both Turf & Shrubs) on Brahama Street and Kenton Court, irrigated and non-irrigated portions of open space/detention basin associated with Tract 2611-1.

**Sub-Area 102**
Tract 2676.

**Improvements**
Local street lighting and maintenance of the irrigated parkways (Shrubs) on Oak Grove Court and Navajo Avenue.

**Sub-Area 103**
Tract 2594.

**Improvements**
Local street lighting and maintenance of the landscaped areas associated with the development.

**Sub-Area 106**
Tract 2529.

**Improvements**
Local street lighting and maintenance of the landscaped areas associated with the development.

**Sub-Area 110**
Tract 2775.

**Improvements**
Local street lighting and maintenance of the irrigated parkways on Maple Street and behind the sidewalk and Maplewood Court (both turf & shrubs).

**Sub-Area 112**
Tract 2609.

**Improvements**
Local street lighting and maintenance of the irrigated internal parkways on Cool Valley Road, irrigated perimeter parkway (Shrubs) on Meadowlark Road and Oriole Way, and irrigated open space detention basin areas within the subdivision.

**Sub-Area 116**
Tract 2782.

**Improvements**
Local street lighting and maintenance of the landscaped areas associated with the development

**These Sub-Areas are not currently assessed**

**Sub-Area 60 — Tract 2071**
Located west of Pacific Avenue.

**Sub-Area 82**
Tract 2477, located north of Creston Road.

**Sub-Area 85**
PD 02-018.

**Sub-Area 87**
PR 01-102.

**Sub-Area 117**
Tract 2772-1, Tract 2772-2 and Parcel Map PR 07-0294 (Airport Road Business Park).

***Funding Note:***

The available funding to maintain various improvements within a Zone or Sub-Area is sometimes limited by the assessment revenues that can be allocated to that particular improvement or Sub-Area due to the approved maximum assessment rates of the Sub-Areas associated with that improvement. While it is the City's desire to provide full service maintenance throughout the District, the current maximum assessment rates for some Sub-Areas requires that the level of maintenance and operation of the improvement be reduced, based on available assessment revenues. Unfortunately, the funding necessary to fully maintain a particular improvement that provides a special benefit to more than a single Sub-

Area is often limited by the Sub-Area that has the lowest maximum assessment rate (revenue generating capability). While another Sub-Area's maximum assessment rate may be more than sufficient to proportionately support full maintenance of a particular improvement, it is neither reasonable nor equitable for that Sub-Area to be assessed a disproportionate amount of the maintenance costs of that shared improvement simply because another benefiting Sub-Area has not approved an assessment that would support full service.

Those improvements identified as shared improvements, are given priority in the allocation of available assessment revenues from each of the Sub-Areas, with street lighting being given the highest priority. Sub-Area specific improvements have the least priority, and the level of service provided for those improvements directly depend on the Sub-Areas available revenues after their proportionate allocation of the Zones' shared improvements has been budgeted.

**Overview of the Zones and Sub-Areas**

The following table provides an overview of the Sub-Areas and the associated Zone designations as applicable for the District.

DISTRICT ZONES AND SUB AREAS FISCAL YEAR 2016/2017

| Benefit Zone Designation | | Subdivision | Description | Total Parcels | Taxable Parcels | Benefit Units |
|---|---|---|---|---|---|---|
| Zone | Sub Area | | | | | |
| Zone 01 | Sub Area 1 | Tract 1581-1 (Phases 1 & 2) | Riverglen | 65 | 65 | 65.00 |
| Zone 01 | Sub Area 4 | Tract 1619 | Union | 59 | 59 | 59.00 |
| Zone 01 | Sub Area 6 | Tract 1463-1 | Sunset Ridge | 35 | 35 | 35.00 |
| Zone 01 | Sub Area 18 | Tract 1581-2 | Riverglen | 41 | 41 | 41.00 |
| Zone 01 | Sub Area 19 | Tract 1463-2 | Union | 50 | 50 | 50.00 |
| Zone 01 | Sub Area 47 | Tract 2137-1 | Riverglen | 35 | 34 | 34.00 |
| Zone 01 | Sub Area 51 | Tract 2259 | Weyrich | 22 | 22 | 22.00 |
| Zone 01 | Sub Area 55 | PM 54-9 | Mariah | 5 | 5 | 5.00 |
| Zone 01 | Sub Area 56 | Tract 2137-2 | Morris | 29 | 29 | 29.00 |
| Zone 01 | Sub Area 58 | Tract 2137-3 | Weyrich | 44 | 44 | 44.00 |
| Zone 01 | Sub Area 69A | Tract 2369-1 | | 71 | 71 | 71.00 |
| Zone 01 | Sub Area 69B | Tract 2369-2 | | 35 | 35 | 35.00 |
| Zone 01 | Sub Area 69C | Tract 2369-3 | | 62 | 62 | 62.00 |
| Zone 01 | Sub Area 69D | Tract 2369-4 | | 85 | 82 | 82.00 |
| Zone 01 | Sub Area 91 | Tract 2571 | | 36 | 34 | 34.00 |
| Zone 01 | Sub Area 114 | PR 06-035 | | 3 | 3 | 3.00 |
| Zone 01 | Sub Area 115 | Tract 2620 | Vanderlip | 17 | 16 | 16.00 |
| Zone 02 | Sub Area 2A-1 | Tract 1632-1,2 | Meadowlark Farms | 44 | 44 | 44.00 |
| Zone 02 | Sub Area 2A-2 | Tract 1632-3 | Meadowlark Farms | 14 | 14 | 14.00 |
| Zone 02 | Sub Area 2A-3 | Tract 1632-4 | Meadowlark Farms | 71 | 71 | 71.00 |
| Zone 02 | Sub Area 2B | Tract 1632-5 | Meadowlark Farms | 25 | 25 | 25.00 |
| Zone 02 | Sub Area 2C-1 | Tract 1632-6 | Meadowlark Farms | 27 | 27 | 27.00 |
| Zone 02 | Sub Area 2C-2 | Tract 1632-7 | Meadowlark Farms | 70 | 70 | 70.00 |
| Zone 02 | Sub Area 2D | Tract 1632-8 | Meadowlark Farms | 24 | 24 | 24.00 |
| Zone 02 | Sub Area 2E | Tract 1632-9 | Meadowlark Farms | 30 | 30 | 30.00 |
| Zone 02 | Sub Area 2F | Tract 1632-10 | Meadowlark Farms | 73 | 70 | 70.00 |

| Benefit Zone Designation | | Subdivision | Description | Total Parcels | Taxable Parcels | Benefit Units |
|---|---|---|---|---|---|---|
| Zone | Sub Area | | | | | |
| Zone 02 | Sub Area 15 | Tract 1832 | Erskine | 73 | 73 | 73.00 |
| Zone 03 | Sub Area 20 | PR 91-088 | Grantham | 4 | 4 | 4.00 |
| Zone 03 | Sub Area 25 | PR 94-016 | Johnson | 4 | 4 | 4.00 |
| Zone 03 | Sub Area 30 | PR 91-089 | Schnied | 3 | 3 | 3.00 |
| Zone 04 | Sub Area 5 | Tract 1508-1, 2 | Riverbank | 148 | 148 | 148.00 |
| Zone 04 | Sub Area 16 | Tract 1580-3 | Riverbank | 44 | 44 | 44.00 |
| Zone 04 | Sub Area 27 | Tract 1508-4 | Riverbank | 59 | 59 | 59.00 |
| Zone 05 | Sub Area 36A | Tract 1895-1 | River Oaks (Stonebrook) | 50 | 49 | 49.00 |
| Zone 05 | Sub Area 36B | Tract 1895-2 | River Oaks (VY/VV Estates) | 109 | 84 | 84.00 |
| Zone 05 | Sub Area 36C | Tract 2376 | River Oaks (Wedgewood) | 52 | 50 | 50.00 |
| Zone 05 | Sub Area 36D | Tract 2376 | River Oaks (Cottage/Classics) | 95 | 90 | 90.00 |
| Zone 05 | Sub Area 36E | Tract 2457-1, 2 | River Oaks (Traditions) | 79 | 77 | 77.00 |
| Zone 05 | Sub Area 36F | Tract 2457-3 & 2887-1 | River Oaks Community | 104 | 91 | 91.00 |
| Zone 05 | Sub Area 36G | Tract 2457-4 | River Oaks | 68 | 67 | 67.00 |
| Zone 06 | Sub Area 12 | Tract 2070 | Alder Creek | 96 | 96 | 96.00 |
| Zone 06 | Sub Area 28 | Tract 1718 | Rainbow Court | 13 | 13 | 13.00 |
| Zone 06 | Sub Area 29 | PR 95-013 | | 4 | 4 | 4.00 |
| Zone 06 | Sub Area 31 | PR 94-128 | French | 4 | 4 | 4.00 |
| Zone 06 | Sub Area 42A | Tract 2214-1 | Orradre | 18 | 18 | 18.00 |
| Zone 06 | Sub Area 42B | Tract 2214-2 | Orradre | 18 | 18 | 18.00 |
| Zone 06 | Sub Area 42C | Tract 2214-3 | Orradre | 29 | 29 | 29.00 |
| Zone 06 | Sub Area 42D | Tract 2214-4 | Orradre | 25 | 25 | 25.00 |
| Zone 06 | Sub Area 53 | PR 91-045 | Larson | 3 | 3 | 3.00 |
| Zone 06 | Sub Area 61 | Tract 2005 | Dallons Drive | 8 | 8 | 8.00 |
| Zone 06 | Sub Area 77 | Tract 2404 | | 37 | 36 | 36.00 |
| Zone 06 | Sub Area 78 | PR 01-141 | | 2 | 2 | 2.00 |
| Zone 06 | Sub Area 79 | PR 01-266 | | 3 | 3 | 3.00 |
| Zone 06 | Sub Area 83 | PR 97-226 | | 2 | 2 | 2.00 |
| Zone 06 | Sub Area 84 | PR 97-227 | | 2 | 2 | 2.00 |
| Zone 06 | Sub Area 99 | Tract 2521 | | 9 | 9 | 9.00 |
| Zone 06 | Sub Area 100 | PR 03-222 | | 4 | 4 | 4.00 |
| Zone 06 | Sub Area XX6 | Tract | | 0 | 0 | 0.00 |
| Zone 07 | Sub Area 45A | Tract 1771-1 | Burke-Ellsworth | 40 | 40 | 40.00 |
| Zone 07 | Sub Area 45B | Tract 1771-3 | Burke-Ellsworth | 50 | 50 | 50.00 |
| Zone 07 | Sub Area 45C | Tract 1771-4 | Burke-Ellsworth | 36 | 36 | 36.00 |
| Zone 07 | Sub Area 45D | Tract 1771-5 | Burke-Ellsworth | 41 | 41 | 41.00 |
| Zone 07 | Sub Area 45E | Tract 1771-6 | Burke-Ellsworth | 28 | 28 | 28.00 |
| Zone 07 | Sub Area 21 | Tract 1754-1, 2 | Eagle Creek | 66 | 66 | 66.00 |
| Zone 07 | Sub Area 63 | Tract 2351 | | 60 | 60 | 60.00 |
| Zone 09 | Sub Area 52 (A-E) | Tract 2281-(1-5) | Shadow Canyon | 151 | 150 | 150.00 |
| Zone 10A | Sub Area 13 | Tract 1886 | Willhoit | 81 | 81 | 81.00 |
| Zone 10A | Sub Area 67 | Tract 2373 | | 22 | 21 | 21.00 |
| Zone 10B | Sub Area 72 A | Tract 2350-I & II | | 54 | 53 | 53.00 |
| Zone 10B | Sub Area 72 B | Tract 2350-3 | | 46 | 46 | 46.00 |
| Zone 10B | Sub Area 72 C | Tract 2350-4 | | 38 | 38 | 38.00 |
| Zone 10B | Sub Area 72 D | Tract 2350-I & II | (Gated) | 43 | 38 | 38.00 |
| Zone 11 | Sub Area 32 | Tract 2223-1 | Bella Vista | 53 | 53 | 53.00 |
| Zone 11 | Sub Area 38 | PR 98-008 | Arceiro | 15 | 15 | 15.00 |
| Zone 11 | Sub Area 39 | PR 98-009 | Arceiro | 13 | 13 | 13.00 |
| Zone 11 | Sub Area 48 | Tract 2284 | Harris | 15 | 15 | 15.00 |
| Zone 11 | Sub Area 57 | Tract 2223-2 | Bella Vista Estates | 52 | 51 | 51.00 |

| Benefit Zone Designation | | Subdivision | Description | Total Parcels | Taxable Parcels | Benefit Units |
|---|---|---|---|---|---|---|
| Zone | Sub Area | | | | | |
| Zone 11 | Sub Area 75 | Tract 2296 | | 11 | 11 | 11.00 |
| Zone 11 | Sub Area 76A | Tract 2431 | | 12 | 12 | 12.00 |
| Zone 11 | Sub Area 76B | Tract 2430 | | 10 | 9 | 9.00 |
| Zone 12 | Sub Area 3 | Tract 1457 | | 88 | 88 | 88.00 |
| Zone 12 | Sub Area 54 | Tract 1983 | Koval | 26 | 26 | 26.00 |
| Zone 12 | Sub Area 70A | Tract 2254-1 | | 15 | 15 | 15.00 |
| Zone 12 | Sub Area 70B | Tract 2254-2 | | 15 | 15 | 15.00 |
| Zone 12 | Sub Area 70C | Tract 2254-3 | | 57 | 55 | 55.00 |
| Zone 12 | Sub Area 89 | Tract 2391 | | 8 | 8 | 8.00 |
| Zone 13A | Sub Area 7 | PM 47-22 & PM 48-74 | Woodland Plaza I | 7 | 7 | 12.78 |
| Zone 13B | Sub Area 22 | PR 91-095 | Woodland Plaza II | 13 | 13 | 42.99 |
| Zone 13C | Sub Area 46 | PR 98-038 | Woodland Plaza III | 7 | 7 | 10.86 |
| Zone 14 | Sub Area 8 | Tract 1630 | Trent | 36 | 36 | 36.00 |
| Zone 14 | Sub Area 11 | Tract 1723 | | 16 | 16 | 16.00 |
| Zone 14 | Sub Area 33 | PR 97-167 | Hwy 46 Part. | 4 | 4 | 4.00 |
| Zone 14 | Sub Area 40 | PR 93-087 | Gilead Lane | 4 | 4 | 4.00 |
| Zone 14 | Sub Area 41 | PR 97-138 | Pippen | 5 | 5 | 5.00 |
| Zone 14 | Sub Area 43 | Tract 1951 | | 11 | 11 | 11.00 |
| Zone 14 | Sub Area 50 | Tract 2311 | Serenade | 73 | 72 | 72.00 |
| Zone 15 | Sub Area 10 | Tract 2036 | Granary | 7 | 6 | 2.73 |
| Zone 15 | Sub Area 14 | Williams Bros. | Vons Shopping Center | 6 | 6 | 18.10 |
| Zone 15 | Sub Area 23 | PR 93-085 | Tarr | 23 | 22 | 66.28 |
| Zone 15 | Sub Area 34 | PD 95-009 | Target Center | 12 | 11 | 11.00 |
| Zone 15 | Sub Area 35 | CUP 95-018 | TCD Conv | 2 | 2 | 2.00 |
| Zone 15 | Sub Area 62 | PR 01-007 | Golden Hill | 2 | 2 | 2.00 |
| Zone 15 | Sub Area 66 | PD 00-029 | | 1 | 1 | 1.00 |
| Zone 15 | Sub Area 71 | PR 01-263 | | 2 | 2 | 2.00 |
| Zone 15 | Sub Area 92 | PD 02-017 | | 7 | 7 | 7.00 |
| Zone 15 | Sub Area 94 | PD 02-003 | East Village | 8 | 7 | 7.00 |
| Zone 15 | Sub Area 95 | PD 95-009 | Theater Drive (Petco) | 2 | 2 | 2.00 |
| Zone 15 | Sub Area 97 | PR 00-076 | | 3 | 3 | 3.00 |
| Zone 15 | Sub Area 118 | Tract 3016 | | 11 | 11 | 24.90 |
| | Sub Area 9 | Tract 1942 | | 18 | 18 | 18.00 |
| | Sub Area 37 | Tract 2269 & 2278-1,2 | Oakwood Orchard | 39 | 31 | 31.00 |
| | Sub Area 44 | Tract 2186 | Viborg | 12 | 12 | 12.00 |
| | Sub Area 49 | Tract 2276 | Bonita Homes | 71 | 71 | 71.00 |
| | Sub Area 59 | Tract 2352 | Casa Blanca Court | 10 | 10 | 10.00 |
| | Sub Area 60 | Tract 2071 | | 10 | 0 | 0.00 |
| | Sub Area 64 | PR 01-186 | | 4 | 4 | 4.00 |
| | Sub Area 68 | PD 01-003 | | 4 | 3 | 3.00 |
| | Sub Area 73 | PD 02-001 | (29 Multi-Family Res Units) | 1 | 1 | 1.00 |
| | Sub Area 74 | Tract 2411 | | 12 | 12 | 12.00 |
| | Sub Area 81 | Tract 2472 | | 23 | 23 | 23.00 |
| | Sub Area 82 | Tract 2477 | | 8 | 0 | 0.00 |
| | Sub Area 85 | PD 02-018 | | 1 | 0 | 0 |
| | Sub Area 86 | PD 98-016 | | 1 | 1 | 1.00 |
| | Sub Area 87 | PR 01-102 | | 3 | 0 | 0.00 |
| | Sub Area 88 | Tract 2422 | | 23 | 22 | 22.00 |
| | Sub Area 93 | PR 04-053 | | 4 | 4 | 4.00 |
| | Sub Area 96 | PD 02-008 | Jiffy Lube | 1 | 1 | 1.00 |
| | Sub Area 98 | Tract 2593 | | 57 | 55 | 55.00 |

| Benefit Zone Designation | | Subdivision | Description | Total Parcels | Taxable Parcels | Benefit Units |
|---|---|---|---|---|---|---|
| Zone | Sub Area | | | | | |
| | Sub Area 101 | Tract 2611-1 | | 42 | 39 | 39.00 |
| | Sub Area 102 | Tract 2676 | | 11 | 11 | 11.00 |
| | Sub Area 103 | Tract 2594 | Golden Hills Business Park | 48 | 47 | 47.00 |
| | Sub Area 104 | Tract | | 0 | 0 | 0.00 |
| | Sub Area 105 | Tract | | 0 | 0 | 0.00 |
| | Sub Area 106 | Tract 2529 | | 23 | 21 | 21.00 |
| | Sub Area 107 | Tract | | 0 | 0 | 0.00 |
| | Sub Area 108 | Tract | | 0 | 0 | 0.00 |
| | Sub Area 109 | Tract | | 0 | 0 | 0.00 |
| | Sub Area 110 | Tract 2775 | | 17 | 17 | 17.00 |
| | Sub Area 111 | Tract | | 0 | 0 | 0.00 |
| | Sub Area 112 | Tract 2609 | | 25 | 20 | 20.00 |
| | Sub Area 113 | Tract | | 0 | 0 | 0.00 |
| | Sub Area 116 | Tract 2782 | | 7 | 7 | 7.00 |
| | Sub Area 117 | Tract 2272-1 & 2 PR 07-0294 | | 2 | 0 | 0.00 |
| Total | | | | 4,126 | 4,002 | 4,108.64 |

# III. METHOD OF APPORTIONMENT

## A. GENERAL

The 1972 Act permits the establishment of assessment districts by agencies for the purpose of providing certain public improvements which include the construction, maintenance and servicing of public lights, landscaping and appurtenant facilities. The 1972 Act further requires that the cost of these improvements be levied according to benefit rather than assessed value:

> "The net amount to be assessed upon lands within an assessment district may be apportioned by any formula or method which fairly distributes the net amount among all assessable lots or parcels in proportion to the estimated benefits to be received by each such lot or parcel from the improvements."

In reviewing the location and extent of the specific landscaped areas and improvements to be funded by District assessments and the proximity and relationship to properties to be assessed, it is evident these improvements were primarily installed in connection with the development of properties in each respective Zones/Sub Areas. It is also evident that the maintenance these improvements and the level of maintenance provided has a direct and particular impact (special benefit) on those properties and such maintenance beyond that which is required to ensure the safety and protection of the general public and property in general, has no quantifiable benefit to the public at large or properties outside each respective Zone.

In the absence of a special funding Zone, the City would typically provide only limited tree management, weed abatement, rodent control, and erosion control services for the various landscape easement areas. This baseline level of service would typically provide for periodic servicing of the improvement areas along the streets within the Zone/Sub Area (generally twice annually) or on an as-needed basis for most non-street improvement areas. This baseline level of service provides for public safety and essential property protection to avoid negative impacts on adjacent roadways and vehicles traveling on those roadways and potential property damage resulting from slope failures or fire hazards, but results in a far less visually pleasing environment than is created with the enhanced levels of services associated with the regular landscape maintenance that can be provided in the Zones/Sub Areas through the use of special benefit assessments.. This baseline servicing, unlike the enhanced aesthetic services funded through special benefit assessments, would provide benefits to the general public and to the properties both within and outside of the specific benefit zones.

The formula used for calculating assessments in each applicable Zone or Sub-Area of the District therefore reflects the composition of the parcels, and the improvements and services provided, to fairly apportion the costs based on the special benefits to each parcel.

## B. BENEFIT ANALYSIS

Each of the proposed improvements, the associated costs and assessments have been carefully reviewed, identified and allocated based on special benefit pursuant to the provisions of the Constitution and 1972 Act. The improvements associated with each Zone and Sub-Area of the District have been identified as necessary, required and/or desired for the orderly development of the properties within the District to their full potential, consistent with the proposed development plans and applicable portions of the City General Plan. As such, these improvements would be necessary and required of individual property owners for the development of such properties, and the ongoing operation, servicing and maintenance of these improvements would be the financial obligation of those properties. Therefore, the improvements and the annual costs of ensuring the maintenance and operation of the improvements are of direct and special benefit to the properties.

The method of apportionment (method of assessment) is based on the premise that each assessed parcel within the District receives special benefit from various improvements provided by the District. The desirability and security of properties is enhanced by the presence of local improvements in close proximity to those properties.

The special benefits associated with landscaped improvements are specifically:

- Enhanced desirability of properties through association with the improvements.

- Improved aesthetic appeal of properties providing a positive representation of the area.
- Enhanced adaptation of the urban environment within the natural environment from adequate green space and landscaping.
- Environmental enhancement through improved erosion resistance, dust and debris control.
- Increased sense of pride in ownership of property within the District resulting from well-maintained improvements associated with the properties.
- Reduced criminal activity and property-related crimes (especially vandalism) against properties in the District through well-maintained surroundings and amenities including abatement of graffiti.
- Enhanced environmental quality of the parcels by moderating temperatures, providing oxygenation and attenuating noise.

The special benefits associated with street lighting are specifically:

- Enhanced deterrence of crime and the aid to police protection.
- Increased nighttime safety on roads and streets.
- Improved ability of pedestrians and motorists to see.
- Improved ingress and egress to property.
- Reduced vandalism and other criminal act and damage to improvements or property.
- Improved traffic circulation and reduced nighttime accidents and personal property loss.
- Increased promotion of business during nighttime hours in the case of commercial properties.

Based on the preceding special benefits, it has been determined that the improvements provided by the District and for which parcels are assessed, contribute to the safety, security, aesthetic value and desirability of those properties. It has further been determined that these improvements, either individually or collectively are provided for the special benefit and enhancement of properties within the District and provide no measurable general benefit to properties outside the District or to the public at large.

## C. ASSESSMENT METHODOLOGY

The benefit formula used within each Zone and/or Sub-Area of the District may vary, but reflects the composition of the parcels, and the improvements and services provided, to fairly apportion the costs based on the special benefits to each assessable parcel. It has been previously determined that dedicated public easements, open space areas, public rights-of-ways, public greenbelts and parkways, utility rights-of-way, common areas, sliver parcels and bifurcated lots or any other property that cannot be developed, park properties and other publicly owned properties that are part of the District improvements or that have little or no improvement value, receive no special benefit from District improvements and are not assessed.

**Acreage Benefit Calculation:**

ZONES 13A, 13B, 13C and ZONE 15 (SUB AREAS 10, 14, 23, and 118)

The following formula is used to arrive at the levy amount for each parcel within Zones 13A, 13B, 13C and Zone 15, Sub-Areas 10, 14, 23, and 118.

$$\frac{\textit{Total Balance to Levy}}{\textit{Total Acres}} = \textit{Levy per Acre}$$

$$\textit{Levy per Acre (rate) x Parcel Acreage} = \textit{Parcel Levy Amount}$$

**Per Parcel Benefit Calculation:**

ZONES 1-7, 9-12, 14, ZONE 15 (SUB AREAS 34, 35, 62, 66, 71, 92, 94, 95, 97), and SUBAREAS 9, 37, 44, 49, 59, 60, 64, 68, 73, 74, 81, 85-88, 93, 96, 98, 101-113, 116-117.

While a per acre method of apportionment is an appropriate calculation of special benefit for some benefit zones, most developments and Sub-Areas within the District are comprised entirely of single family residential properties or the improvements to be maintained are associated with a specific commercial development. For these developments it was determined that the most appropriate apportionment of maintenance costs and special benefit was an equal per parcel distribution. This method of apportionment is used in most of the Zones and Sub-Areas of the District to proportionately allocate the net annual cost of the improvements (special benefit) to each parcel. The total amount to be levied in each Sub-Area, Zone or Sub-zone is shared and assessed equally to each benefiting parcel. The following formula is used to arrive at the levy amount for each parcel within these Sub-Areas.

$$\frac{\textit{Total Balance to Levy for Improvements}}{\textit{Total Assessable Parcels}} = \textit{Parcel Levy Amount}$$

## D. ASSESSMENT RANGE FORMULA (INFLATIONARY ADJUSTMENT)

The maximum annual assessment that may be levied each fiscal year for many of the District's Sub-Areas includes an annual inflationary adjustment to the maximum assessment rate based on the percentage change in the Consumer Price Index reported by the San Francisco/Oakland Urban Wage Earners and Clerical Workers increase. Although the maximum rate for these Sub-Areas may be increased each year, the actual amount to be assessed is based on the annual budget and may be less than the maximum rate. The property owners must approve any proposed new or increased assessment that exceeds the adjusted maximum rate, before that assessment may be imposed. The Assessment Range Formula (inflationary adjustment) adopted for the District assessments is based on the annual percentage change in the Consumer Price

Index reported by the San Francisco/Oakland Urban Wage Earners and Clerical Workers and available at the time the Engineer's Report is prepared.

The maximum assessment that may be levied in a fiscal year is increased annually by the following formula

*(Prior Year's Annual Maximum Assessment x CPI)*
*Plus*
*Prior Year's Annual Maximum Assessment* ] = *Current Year's Annual Maximum Assessment*

The percentage change used is the annual change for the preceding 12 months. The annual inflation factor applied for fiscal year 2016/2017 is based on the annual percentage change from 2015 to 2016 (February to February), and has been identified as 2.94%.

The following table provides a listing of all Sub-Areas within the District for which the Assessment Range Formula (annual inflationary adjustment) for the maximum assessment rates have been approved and previously adopted.

SUB AREAS WITH ANNUAL INFLATIONARY ADJUSTMENTS

| SUB AREA | SUBDIVISION | SUB AREA | SUBDIVISION | SUB AREA | SUBDIVISION | SUB AREA | SUBDIVISION |
|---|---|---|---|---|---|---|---|
| 2C-1 | Tract 1632-6 | 42C | Tract 2214-3 | 66 | PD 00-029 | 85 | PD 02-018 |
| 2C-2 | Tract 1632-7 | 42D | Tract 2214-4 | 67 | Tract 2373 | 86 | PD 98-016 |
| 2D | Tract 1632-8 | 44 | Tract 2186 | 68 | PD 01-003 | 87 | PR 01-102 |
| 2E | Tract 1632-9 | 45A | Tract 1771-1 | 69A | Tract 2369-1 | 88 | Tract 2422 |
| 2F | Tract 1632-10 | 45B | Tract 1771-3 | 69B | Tract 2369-2 | 89 | Tract 2391 |
| 3 | Tract 1457 | 45C | Tract 1771-4 | 69C | Tract 2369-3 | 91 | Tract 2571 |
| 7 | PM 47-22 & PM 48-74 | 45D | Tract 1771-5 | 69D | Tract 2369-4 | 92 | PD 02-017 |
| 20 | PR 91-088 | 45E | Tract 1771-6 | 70A | Tract 2254-1 | 93 | PR 04-053 |
| 21 | Tract 1754-1, 2 | 46 | PR 98-038 | 70B | Tract 2254-2 | 94 | PD 02-003 |
| 22 | PR 91-095 | 47 | Tract 2137-1 | 70C | Tract 2254-3 | 95 | PD 95-009 |
| 25 | PR 94-016 | 48 | Tract 2284 | 71 | PR 01-263 | 96 | PD 02-008 |
| 28 | Tract 1718 | 49 | Tract 2276 | 72 A | Tract 2350-I & II | 97 | PR 00-076 |
| 30 | PR 91-089 | 50 | Tract 2311 | 72 B | Tract 2350-3 | 98 | Tract 2593 |
| 33 | PR 97-167 | 51 | Tract 2259 | 72 C | Tract 2350-4 | 99 | Tract 2521 |
| 36A | Tract 1895-1 | 52 (A-E) | Tract 2281-(1-5) | 72 D | Tract 2350-I & II | 100 | PR 03-222 |
| 36B | Tract 1895-2 | 53 | PR 91-045 | 73 | PD 02-001 | 101 | Tract 2611-1 |
| 36C | Tract 2376 | 54 | Tract 1983 | 74 | Tract 2411 | 102 | Tract 2676 |
| 36D | Tract 2376 | 55 | PM 54-9 | 75 | Tract 2296 | 103 | Tract 2594 |
| 36E | Tract 2457-1, 2 | 56 | Tract 2137-2 | 76A | Tract 2431 | 106 | Tract 2529 |
| 36F | Tract 2457-3 & 2887-1 | 57 | Tract 2223-2 | 76B | Tract 2430 | 110 | Tract 2775 |

| SUB AREA | SUBDIVISION | SUB AREA | SUBDIVISION | SUB AREA | SUBDIVISION | SUB AREA | SUBDIVISION |
|---|---|---|---|---|---|---|---|
| 36G | Tract 2457-4 | 58 | Tract 2137-3 | 77 | Tract 2404 | 112 | Tract 2609 |
| 37 | Tract 2269 & 2278-1,2 | 59 | Tract 2352 | 78 | PR 01-141 | 114 | PR 06-035 |
| 38 | PR 98-008 | 60 | Tract 2071 | 79 | PR 01-266 | 115 | Tract 2620 |
| 39 | PR 98-009 | 61 | Tract 2005 | 81 | Tract 2472 | 116 | Tract 2782 |
| 41 | PR 97-138 | 62 | PR 01-007 | 82 | Tract 2477 | 117 | Tract 2272-1 & 2 PR 07-0294 |
| 42A | Tract 2214-1 | 63 | Tract 2351 | 83 | PR 97-226 | 118 | Tract 3016 |
| 42B | Tract 2214-2 | 64 | PR 01-186 | 84 | PR 97-227 | * 2A-1 | Tract 1632-1,2 |

* Sub-Area was balloted and approved for an annual inflationary adjustment in 2008/2009

## *IV. DISTRICT BUDGETS FISCAL YEAR 2016/2017*

The following pages provide the proposed budgets and assessment rates for each of the Zones and/or Sub-Areas within the District for fiscal year 2016/2017. These budgets include the City's estimate of anticipated expenditures, deficits, surpluses, revenues, and reserve fund balances associated with the annual maintenance and operation of the improvements. The net cost of providing the improvements in each Zone and/or Sub-Area is proportionately allocated to each benefiting parcel with each respective Zone and/or Sub-Area using the adopted method of apportionment to calculate the proportional special benefit to properties within the District. Each parcel within the District is therefore assessed proportionately for only the improvements associated with the parcel and determined to be of special benefit.

The budgets include Zones and/or Sub-Areas that are currently undergoing proceeings to increase the Maximum Assessment Rate. If majority protest exists as defined in the Constitution, then the budgets will be reduced proportionately and the Fiscal Year 2016/17 Annual Assessment Rates per EBU will be equal to the currently approved maximum assessment rate. The following table shows the Zones and/or Sub-Areas affected by the proceedings, the Proposed Fiscal Year 2016/17 Maximum Assessment Rate and the Current Approved Fiscal Year 2016/17 Maximum Assessment Rate:

| Zone | Sub-Area | Proposed Fiscal Year 2016/17 Maximum Assessment Rate | Current Approved Fiscal Year Maximum Assessement Rate |
|---|---|---|---|
| 1 | 1 | $207.00 | $159.06 |
| 1 | 4 | $207.00 | $176.22 |
| 1 | 6 | $207.00 | $120.08 |
| 1 | 18 | $207.00 | $159.06 |
| 1 | 19 | $207.00 | $120.08 |
| 2 | 2A-2 | $127.00 | $101.66 |
| 2 | 2A-3 | $140.00 | $101.66 |
| 2 | 15 | $128.00 | $80.34 |

| Zone | Sub-Area | Proposed Fiscal Year 2016/17 Maximum Assessment Rate | Current Approved Fiscal Year Maximum Assessement Rate |
|---|---|---|---|
| 3 | 20 | $99.00 | $53.89 |
| 3 | 25 | $99.00 | $53.89 |
| 3 | 30 | $99.00 | $53.89 |
| 4 | 5 | $106.00 | $103.10 |
| 4 | 16 | $106.00 | $103.10 |
| 4 | 27 | $106.00 | $103.10 |
| 10A | 13 | $235.00 | $142.72 |
| 12 | 3 | $187.00 | $103.29 |
| 13B | 22 | $597.00 | $565.91 |
| 13C | 46 | $1,114.00 | $1,106.16 |
| 15 | 66 | $577.00 | $533.31 |
| | 44 | $595.00 | $289.38 |

The following budgets may include one or more of the following footnote references:

Foot Notes:

1. Currently assessed for Street Lights Only
2. The Sub-Area is part of a Zone that has some shared improvements with other sub-areas, it's budget reflects the Sub-Areas' specific improvements as well as its proportional cost and special benefit from any shared zone improvements that may be funded by available assessment revenues for the sub-area.
3. Although the Sub-Area is part of a Zone, its budget reflects the Sub-Areas' proportional cost and special benefit from sub-area specific improvements only that may be funded by available assessment revenues for the sub-area.
4. A New Maximum Assessment was approved by property owners in fiscal year 2006/2007, including the inflationary adjustment.
5. A New Maximum Assessment was approved by property owners in fiscal year 2008/2009, including the inflationary adjustment.
6. Landscape Water allocation is for shared improvements. Sub Area specific landscape water allocation is $0 as water was shut off to these sub areas.

| BUDGET ITEMS | Zone 01 Sub Area 1 Tracts 1581-1 (Phases 1 & 2) Riverglen | Zone 01 Sub Area 4 Tract 1619 Union | Zone 01 Sub Area 6 Tract 1463-1 Sunset Ridge | Zone 01 Sub Area 18 Tract 1581-2 Riverglen | Zone 01 Sub Area 19 Tract 1463-2 |
|---|---|---|---|---|---|
| DIRECT ANNUAL MAINTENANCE & OPERATING EXPENSES | | | | | |
| ANNUAL LIGHTING EXPENSES | | | | | |
| Annual Street Lighting Maintenance & Operation | 3,128 | 2,839 | 1,684 | 1,973 | 2,406 |
| Annual Traffic Signal Maintenance & Operation | - | - | - | - | - |
| TOTAL ANNUAL LIGHTING MAINTENANCE AND OPERATION EXPENSES | $ 3,128 | $ 2,839 | $ 1,684 | $ 1,973 | $ 2,406 |
| ANNUAL LANDSCAPING EXPENSES | | | | | |
| Annual Landscape Maintenance Expenses (Contract Services) | 6,545 | 5,941 | 3,524 | 4,129 | 5,035 |
| Annual Tree Maintenance Expenses | 223 | 202 | 120 | 141 | 171 |
| Annual Landscape Water Expenses | 2,620 | 2,378 | 1,411 | 1,652 | 2,015 |
| Annual Landscape Irrigation Operation & Maintenance | 272 | 247 | 146 | 172 | 209 |
| Annual Landscape Lighting Operation & Maintenance | - | - | - | - | - |
| TOTAL ANNUAL LANDSCAPE MAINTENANCE AND OPERATION EXPENSES | $ 9,660 | $ 8,768 | $ 5,201 | $ 6,093 | $ 7,431 |
| TOTAL DIRECT ANNUAL MAINTENANCE & OPERATING EXPENSES | $ 12,788 | $ 11,608 | $ 6,886 | $ 8,066 | $ 9,837 |
| REHABILITATION AND CAPITAL IMPROVEMENT FUNDING | | | | | |
| REHABILITATION FUNDING (CIP RESERVES) | | | | | |
| Lighting Rehabilitation Funding | $ 156 | $ 142 | $ 84 | $ 99 | $ 120 |
| Total Landscape Rehab Funding Collection | $ 228 | $ 207 | $ 123 | $ 144 | $ 175 |
| Total Tree Rehab Funding Collection | $ 163 | $ 148 | $ 88 | $ 103 | $ 125 |
| TOTAL REHABILITATION FUNDING (CIP RESERVES) | $ 547 | $ 497 | $ 295 | $ 345 | $ 421 |
| PLANNED CAPITAL IMPROVEMENT EXPENDITURES | | | | | |
| Lighting Improvements CIP Expenditures | $ - | $ - | $ - | $ - | $ - |
| Landscape Improvements CIP Expenditures | $ - | $ - | $ - | $ - | $ - |
| TOTAL PLANNED CAPITAL IMPROVEMENT EXPENDITURES | $ - | $ - | $ - | $ - | $ - |
| TOTAL REHABILITATION & CAPITAL IMPROVEMENT FUNDING | $ 547 | $ 497 | $ 295 | $ 345 | $ 421 |
| TOTAL DIRECT ANNUAL FUNDING | $ 13,335 | $ 12,104 | $ 7,181 | $ 8,412 | $ 10,258 |
| GENERAL BENEFIT EXPENSES | | | | | |
| Lighting General Benefit — City Funded | $ (313) | $ (284) | $ (168) | $ (197) | $ (241) |
| Landscape General Benefit — City Funded | $ (2,349) | $ (2,132) | $ (1,265) | $ (1,482) | $ (1,807) |
| TOTAL GENERAL BENEFIT — CITY FUNDED | $ (2,662) | $ (2,416) | $ (1,433) | $ (1,679) | $ (2,048) |
| TOTAL DIRECT ANNUAL SPECIAL BENEFIT EXPENSES | $ 10,673 | $ 9,688 | $ 5,747 | $ 6,733 | $ 8,210 |
| ANNUAL INCIDENTAL EXPENSES | | | | | |
| OPERATIONAL RESERVE FUNDING | | | | | |
| Operational Reserves Collection | $ 534 | $ 484 | $ 287 | $ 337 | $ 411 |
| Operational Reserve (Transfer/Contribution) | - | - | - | - | - |
| Operational Reserves: Collection /(Contribution) | $ 534 | $ 484 | $ 287 | $ 337 | $ 411 |
| ADMINISTRATION | | | | | |
| Total Annual District Administration | $ 2,082 | $ 1,889 | $ 1,121 | $ 1,313 | $ 1,601 |
| County Administration Fee | 134 | 122 | 72 | 85 | 103 |
| TOTAL ANNUAL ADMINISTRATION | $ 2,216 | $ 2,011 | $ 1,193 | $ 1,398 | $ 1,705 |
| TOTAL INCIDENTAL EXPENSES | $ 2,750 | $ 2,496 | $ 1,481 | $ 1,734 | $ 2,115 |
| BALANCE TO LEVY | $ 13,423 | $ 12,184 | $ 7,228 | $ 8,467 | $ 10,326 |
| DISTRICT STATISTICS | | | | | |
| Total Parcels | 65 | 59 | 35 | 41 | 50 |
| Total Assessable Parcels | 65 | 59 | 35 | 41 | 50 |
| Total Assessed Acreage | - | - | - | - | - |
| Total Benefit Units | 65.00 | 59.00 | 35.00 | 41.00 | 50.00 |
| Proposed Calculated Annual Assessment Rate per EBU | $206.51 | $206.51 | $206.51 | $206.51 | $206.51 |
| Proposed/Current Maximum Assessment Rate per EBU | $207.00 | $207.00 | $207.00 | $207.00 | $207.00 |

Subtotals and totals may not foot and total Balance to Levy differs slightly from assessment rolldue to rounding.

| BUDGET ITEMS | Zone 01<br>Sub Area 47<br>Tract 2137-1<br><br>Riverglen | Zone 01<br>Sub Area 51<br>Tract 2259<br><br>Weyrich | Zone 01<br>Sub Area 55<br>PM 54-9<br><br>Mariah | Zone 01<br>Sub Area 56<br>Tract 2137-2<br><br>Morris | Zone 01<br>Sub Area 58<br>Tract 2137-3<br><br>Weyrich |
|---|---|---|---|---|---|
| DIRECT ANNUAL MAINTENANCE & OPERATING EXPENSES | | | | | |
| ANNUAL LIGHTING EXPENSES | | | | | |
| Annual Street Lighting Maintenance & Operation | 1,636 | 1,059 | 241 | 1,396 | 2,118 |
| Annual Traffic Signal Maintenance & Operation | - | - | - | - | - |
| TOTAL ANNUAL LIGHTING MAINTENANCE AND OPERATION EXPENSES | $ 1,636 | $ 1,059 | $ 241 | $ 1,396 | $ 2,118 |
| ANNUAL LANDSCAPING EXPENSES | | | | | |
| Annual Landscape Maintenance Expenses (Contract Services) | 10,025 | 5,727 | 1,861 | 10,297 | 15,680 |
| Annual Tree Maintenance Expenses | 835 | 147 | 33 | 625 | 745 |
| Annual Landscape Water Expenses | 4,775 | 1,004 | 228 | 3,491 | 5,840 |
| Annual Landscape Irrigation Operation & Maintenance | 369 | 92 | 21 | 283 | 480 |
| Annual Landscape Lighting Operation & Maintenance | - | - | - | - | - |
| TOTAL ANNUAL LANDSCAPE MAINTENANCE AND OPERATION EXPENSES | $ 16,004 | $ 6,970 | $ 2,143 | $ 14,696 | $ 22,744 |
| TOTAL DIRECT ANNUAL MAINTENANCE & OPERATING EXPENSES | $ 17,641 | $ 8,029 | $ 2,384 | $ 16,091 | $ 24,862 |
| REHABILITATION AND CAPITAL IMPROVEMENT FUNDING | | | | | |
| REHABILITATION FUNDING (CIP RESERVES) | | | | | |
| Lighting Rehabilitation Funding | $ 82 | $ 53 | $ 12 | $ 70 | $ 106 |
| Total Landscape Rehab Funding Collection | $ 481 | $ 77 | $ 18 | $ 354 | $ 445 |
| Total Tree Rehab Funding Collection | $ 437 | $ 55 | $ 13 | $ 323 | $ 357 |
| TOTAL REHABILITATION FUNDING (CIP RESERVES) | $ 1,000 | $ 185 | $ 42 | $ 746 | $ 908 |
| PLANNED CAPITAL IMPROVEMENT EXPENDITURES | | | | | |
| Lighting Improvements CIP Expenditures | $ - | $ - | $ - | $ - | $ - |
| Landscape Improvements CIP Expenditures | $ - | $ - | $ - | $ - | $ - |
| TOTAL PLANNED CAPITAL IMPROVEMENT EXPENDITURES | $ - | $ - | $ - | $ - | $ - |
| TOTAL REHABILITATION & CAPITAL IMPROVEMENT FUNDING | $ 1,000 | $ 185 | $ 42 | $ 746 | $ 908 |
| TOTAL DIRECT ANNUAL FUNDING | $ 18,640 | $ 8,214 | $ 2,426 | $ 16,838 | $ 25,770 |
| GENERAL BENEFIT EXPENSES | | | | | |
| Lighting General Benefit — City Funded | $ (164) | $ (106) | $ (24) | $ (140) | $ (212) |
| Landscape General Benefit — City Funded | $ (1,504) | $ (795) | $ (181) | $ (1,242) | $ (1,904) |
| TOTAL GENERAL BENEFIT — CITY FUNDED | $ (1,668) | $ (901) | $ (205) | $ (1,382) | $ (2,116) |
| TOTAL DIRECT ANNUAL SPECIAL BENEFIT EXPENSES | $ 16,973 | $ 7,313 | $ 2,221 | $ 15,456 | $ 23,654 |
| ANNUAL INCIDENTAL EXPENSES | | | | | |
| OPERATIONAL RESERVE FUNDING | | | | | |
| Operational Reserves Collection | $ 672 | $ 181 | $ 41 | $ 509 | $ 763 |
| Operational Reserve (Transfer/Contribution) | - | - | - | - | - |
| Operational Reserves: Collection /(Contribution) | $ 672 | $ 181 | $ 41 | $ 509 | $ 763 |
| ADMINISTRATION | | | | | |
| Total Annual District Administration | $ 1,930 | $ 705 | $ 160 | $ 1,507 | $ 2,295 |
| County Administration Fee | 70 | 46 | 10 | 60 | 91 |
| TOTAL ANNUAL ADMINISTRATION | $ 2,000 | $ 750 | $ 170 | $ 1,567 | $ 2,386 |
| TOTAL INCIDENTAL EXPENSES | $ 2,672 | $ 931 | $ 212 | $ 2,075 | $ 3,149 |
| BALANCE TO LEVY | $ 19,645 | $ 8,244 | $ 2,433 | $ 17,531 | $ 26,803 |
| DISTRICT STATISTICS | | | | | |
| Total Parcels | 35 | 22 | 5 | 29 | 44 |
| Total Assessable Parcels | 34 | 22 | 5 | 29 | 44 |
| Total Assessed Acreage | - | - | - | - | - |
| Total Benefit Units | 34.00 | 22.00 | 5.00 | 29.00 | 44.00 |
| Proposed Calculated Annual Assessment Rate per EBU | $577.80 | $374.73 | $486.51 | $604.53 | $609.16 |
| Proposed/Current Maximum Assessment Rate per EBU | $622.18 | $508.81 | $905.09 | $812.49 | $819.31 |

Subtotals and totals may not foot and total Balance to Levy differs slightly from assessment roll due to rounding.

| BUDGET ITEMS | Zone 01 Sub Area 69A Tract 2369-1 | Zone 01 Sub Area 69B Tract 2369-2 | Zone 01 Sub Area 69C Tract 2369-3 | Zone 01 Sub Area 69D Tract 2369-4 | Zone 01 Sub Area 91 Tract 2571 |
|---|---|---|---|---|---|
| DIRECT ANNUAL MAINTENANCE & OPERATING EXPENSES | | | | | |
| ANNUAL LIGHTING EXPENSES | | | | | |
| Annual Street Lighting Maintenance & Operation | 3,417 | 1,684 | 2,984 | 3,946 | 1,636 |
| Annual Traffic Signal Maintenance & Operation | - | - | - | - | - |
| TOTAL ANNUAL LIGHTING MAINTENANCE AND OPERATION EXPENSES | $ 3,417 | $ 1,684 | $ 2,984 | $ 3,946 | $ 1,636 |
| ANNUAL LANDSCAPING EXPENSES | | | | | |
| Annual Landscape Maintenance Expenses (Contract Services) | 22,374 | 14,158 | 22,298 | 29,032 | 10,292 |
| Annual Tree Maintenance Expenses | 1,276 | 503 | 1,375 | 1,910 | 228 |
| Annual Landscape Water Expenses | 7,494 | 3,026 | 7,932 | 9,025 | 1,551 |
| Annual Landscape Irrigation Operation & Maintenance | 597 | 247 | 619 | 853 | 142 |
| Annual Landscape Lighting Operation & Maintenance | - | - | - | - | - |
| TOTAL ANNUAL LANDSCAPE MAINTENANCE AND OPERATION EXPENSES | $ 31,740 | $ 17,934 | $ 32,223 | $ 40,820 | $ 12,214 |
| TOTAL DIRECT ANNUAL MAINTENANCE & OPERATING EXPENSES | $ 35,157 | $ 19,619 | $ 35,207 | $ 44,766 | $ 13,850 |
| REHABILITATION AND CAPITAL IMPROVEMENT FUNDING | | | | | |
| REHABILITATION FUNDING (CIP RESERVES) | | | | | |
| Lighting Rehabilitation Funding | $ 171 | $ 84 | $ 149 | $ 197 | $ 82 |
| Total Landscape Rehab Funding Collection | $ 727 | $ 283 | $ 791 | $ 1,021 | $ 119 |
| Total Tree Rehab Funding Collection | $ 642 | $ 244 | $ 712 | $ 994 | $ 85 |
| TOTAL REHABILITATION FUNDING (CIP RESERVES) | $ 1,540 | $ 611 | $ 1,652 | $ 2,213 | $ 286 |
| PLANNED CAPITAL IMPROVEMENT EXPENDITURES | | | | | |
| Lighting Improvements CIP Expenditures | $ - | $ - | $ - | $ - | $ - |
| Landscape Improvements CIP Expenditures | $ - | $ - | $ - | $ - | $ - |
| TOTAL PLANNED CAPITAL IMPROVEMENT EXPENDITURES | $ - | $ - | $ - | $ - | $ - |
| TOTAL REHABILITATION & CAPITAL IMPROVEMENT FUNDING | $ 1,540 | $ 611 | $ 1,652 | $ 2,213 | $ 286 |
| TOTAL DIRECT ANNUAL FUNDING | $ 36,697 | $ 20,230 | $ 36,859 | $ 46,979 | $ 14,136 |
| GENERAL BENEFIT EXPENSES | | | | | |
| Lighting General Benefit — City Funded | $ (342) | $ (168) | $ (298) | $ (395) | $ (164) |
| Landscape General Benefit — City Funded | $ (2,929) | $ (1,387) | $ (2,677) | $ (3,554) | $ (1,229) |
| TOTAL GENERAL BENEFIT — CITY FUNDED | $ (3,271) | $ (1,555) | $ (2,975) | $ (3,948) | $ (1,392) |
| TOTAL DIRECT ANNUAL SPECIAL BENEFIT EXPENSES | $ 33,426 | $ 18,675 | $ 33,884 | $ 43,030 | $ 12,744 |
| ANNUAL INCIDENTAL EXPENSES | | | | | |
| OPERATIONAL RESERVE FUNDING | | | | | |
| Operational Reserves Collection | $ 1,102 | $ 462 | $ 1,131 | $ 1,416 | $ 279 |
| Operational Reserve (Transfer/Contribution) | - | - | - | - | - |
| Operational Reserves: Collection /(Contribution) | $ 1,102 | $ 462 | $ 1,131 | $ 1,416 | $ 279 |
| ADMINISTRATION | | | | | |
| Total Annual District Administration | $ 3,383 | $ 1,494 | $ 3,317 | $ 4,203 | $ 1,089 |
| County Administration Fee | 147 | 72 | 128 | 170 | 70 |
| TOTAL ANNUAL ADMINISTRATION | $ 3,530 | $ 1,566 | $ 3,445 | $ 4,372 | $ 1,159 |
| TOTAL INCIDENTAL EXPENSES | $ 4,632 | $ 2,028 | $ 4,576 | $ 5,788 | $ 1,438 |
| BALANCE TO LEVY | $ 38,058 | $ 20,702 | $ 38,460 | $ 48,818 | $ 14,182 |
| DISTRICT STATISTICS | | | | | |
| Total Parcels | 71 | 35 | 62 | 85 | 36 |
| Total Assessable Parcels | 71 | 35 | 62 | 82 | 34 |
| Total Assessed Acreage | - | - | - | - | - |
| Total Benefit Units | 71.00 | 35.00 | 62.00 | 82.00 | 34.00 |
| Proposed Calculated Annual Assessment Rate per EBU | $536.02 | $591.49 | $620.32 | $595.35 | $417.13 |
| Proposed/Current Maximum Assessment Rate per EBU | $658.17 | $658.17 | $789.81 | $738.76 | $658.17 |

Subtotals and totals may not foot and total Balance to Levy differs slightly from assessment roll due to rounding.

| BUDGET ITEMS | Zone 01<br>Sub Area 114<br>PR 06-035 | Zone 01<br>Sub Area 115<br>Tract 2620<br>Vanderlip | Zone 02<br>Sub Area 2A-1<br>Tract 1632 &<br>Tract 1632-2<br>Meadowlark Farms | Zone 02<br>Sub Area 2A-2<br>Tract 1632-3<br>Meadowlark Farms | Zone 02<br>Sub Area 2A-3<br>Tract 1632-4<br>Meadowlark Farms |
|---|---|---|---|---|---|
| DIRECT ANNUAL MAINTENANCE & OPERATING EXPENSES | | | | | |
| ANNUAL LIGHTING EXPENSES | | | | | |
| Annual Street Lighting Maintenance & Operation | 144 | 770 | 1,665 | 530 | 2,687 |
| Annual Traffic Signal Maintenance & Operation | - | - | - | - | - |
| TOTAL ANNUAL LIGHTING MAINTENANCE AND OPERATION EXPENSES | $ 144 | $ 770 | $ 1,665 | $ 530 | $ 2,687 |
| ANNUAL LANDSCAPING EXPENSES | | | | | |
| Annual Landscape Maintenance Expenses (Contract Services) | 641 | 5,789 | 6,485 | 409 | 2,463 |
| Annual Tree Maintenance Expenses | 20 | 151 | 289 | 42 | 490 |
| Annual Landscape Water Expenses | 137 | 964 | 1,293 | 339 | 1,717 |
| Annual Landscape Irrigation Operation & Maintenance | 13 | 83 | 163 | 48 | 243 |
| Annual Landscape Lighting Operation & Maintenance | - | - | - | - | - |
| TOTAL ANNUAL LANDSCAPE MAINTENANCE AND OPERATION EXPENSES | $ 810 | $ 6,987 | $ 8,231 | $ 837 | $ 4,912 |
| TOTAL DIRECT ANNUAL MAINTENANCE & OPERATING EXPENSES | $ 955 | $ 7,757 | $ 9,896 | $ 1,367 | $ 7,599 |
| REHABILITATION AND CAPITAL IMPROVEMENT FUNDING | | | | | |
| REHABILITATION FUNDING (CIP RESERVES) | | | | | |
| Lighting Rehabilitation Funding | $ 7 | $ 39 | $ 83 | $ 26 | $ 134 |
| Total Landscape Rehab Funding Collection | $ 11 | $ 82 | $ 132 | $ 37 | $ 225 |
| Total Tree Rehab Funding Collection | $ 8 | $ 66 | $ 143 | $ 41 | $ 482 |
| TOTAL REHABILITATION FUNDING (CIP RESERVES) | $ 25 | $ 186 | $ 358 | $ 104 | $ 841 |
| PLANNED CAPITAL IMPROVEMENT EXPENDITURES | | | | | |
| Lighting Improvements CIP Expenditures | $ - | $ - | $ - | $ - | $ - |
| Landscape Improvements CIP Expenditures | $ - | $ - | $ - | $ - | $ - |
| TOTAL PLANNED CAPITAL IMPROVEMENT EXPENDITURES | $ - | $ - | $ - | $ - | $ - |
| TOTAL REHABILITATION & CAPITAL IMPROVEMENT FUNDING | $ 25 | $ 186 | $ 358 | $ 104 | $ 841 |
| TOTAL DIRECT ANNUAL FUNDING | $ 980 | $ 7,944 | $ 10,254 | $ 1,471 | $ 8,441 |
| GENERAL BENEFIT EXPENSES | | | | | |
| Lighting General Benefit — City Funded | $ (14) | $ (77) | $ (167) | $ (53) | $ (269) |
| Landscape General Benefit — City Funded | $ (108) | $ (598) | $ (266) | $ (37) | $ (386) |
| TOTAL GENERAL BENEFIT — CITY FUNDED | $ (123) | $ (675) | $ (432) | $ (90) | $ (655) |
| TOTAL DIRECT ANNUAL SPECIAL BENEFIT EXPENSES | $ 857 | $ 7,269 | $ 9,822 | $ 1,381 | $ 7,786 |
| ANNUAL INCIDENTAL EXPENSES | | | | | |
| OPERATIONAL RESERVE FUNDING | | | | | |
| Operational Reserves Collection | $ 25 | $ 160 | $ 237 | $ 69 | $ 389 |
| Operational Reserve (Transfer/Contribution) | - | - | - | - | - |
| Operational Reserves: Collection /(Contribution) | $ 25 | $ 160 | $ 237 | $ 69 | $ 389 |
| ADMINISTRATION | | | | | |
| Total Annual District Administration | $ 96 | $ 573 | $ 974 | $ 291 | $ 1,552 |
| County Administration Fee | 6 | 33 | 91 | 29 | 147 |
| TOTAL ANNUAL ADMINISTRATION | $ 102 | $ 606 | $ 1,065 | $ 320 | $ 1,699 |
| TOTAL INCIDENTAL EXPENSES | $ 127 | $ 766 | $ 1,303 | $ 389 | $ 2,088 |
| BALANCE TO LEVY | $ 984 | $ 8,035 | $ 11,125 | $ 1,771 | $ 9,875 |
| DISTRICT STATISTICS | | | | | |
| Total Parcels | 3 | 17 | 44 | 14 | 71 |
| Total Assessable Parcels | 3 | 16 | 44 | 14 | 71 |
| Total Assessed Acreage | - | - | - | - | - |
| Total Benefit Units | 3.00 | 16.00 | 44.00 | 14.00 | 71.00 |
| Proposed Calculated Annual Assessment Rate per EBU | $328.06 | $502.18 | $252.83 | $126.47 | $139.08 |
| Proposed/Current Maximum Assessment Rate per EBU | $554.07 | $1,108.15 | $418.73 | $127.00 | $140.00 |

Subtotals and totals may not foot and total Balance to Levy differs slightly from assessment roll due to rounding.

| BUDGET ITEMS | Zone 02 Sub Area 2B Tract 1632-5 Meadowlark Farms | Zone 02 Sub Area 2C-1 Tract 1632-6 Meadowlark Farms | Zone 02 Sub Area 2C-2 Tract 1632-7 Meadowlark Farms | Zone 02 Sub Area 2D Tract 1632-8 Meadowlark Farms | Zone 02 Sub Area 2E Tract 1632-9 Meadowlark Farms |
|---|---|---|---|---|---|
| DIRECT ANNUAL MAINTENANCE & OPERATING EXPENSES | | | | | |
| ANNUAL LIGHTING EXPENSES | | | | | |
| Annual Street Lighting Maintenance & Operation | 946 | 1,022 | 2,649 | 908 | 1,135 |
| Annual Traffic Signal Maintenance & Operation | - | - | - | - | - |
| TOTAL ANNUAL LIGHTING MAINTENANCE AND OPERATION EXPENSES | $ 946 | $ 1,022 | $ 2,649 | $ 908 | $ 1,135 |
| ANNUAL LANDSCAPING EXPENSES | | | | | |
| Annual Landscape Maintenance Expenses (Contract Services) | 1,167 | 1,854 | 5,617 | 4,030 | 4,939 |
| Annual Tree Maintenance Expenses | 147 | 164 | 411 | 141 | 380 |
| Annual Landscape Water Expenses | 684 | 758 | 1,916 | 657 | 1,904 |
| Annual Landscape Irrigation Operation & Maintenance | 86 | 95 | 239 | 82 | 207 |
| Annual Landscape Lighting Operation & Maintenance | - | - | - | - | - |
| TOTAL ANNUAL LANDSCAPE MAINTENANCE AND OPERATION EXPENSES | $ 2,084 | $ 2,870 | $ 8,184 | $ 4,910 | $ 7,431 |
| TOTAL DIRECT ANNUAL MAINTENANCE & OPERATING EXPENSES | $ 3,030 | $ 3,892 | $ 10,833 | $ 5,818 | $ 8,566 |
| REHABILITATION AND CAPITAL IMPROVEMENT FUNDING | | | | | |
| REHABILITATION FUNDING (CIP RESERVES) | | | | | |
| Lighting Rehabilitation Funding | $ 47 | $ 51 | $ 132 | $ 45 | $ 57 |
| Total Landscape Rehab Funding Collection | $ 66 | $ 74 | $ 185 | $ 63 | $ 201 |
| Total Tree Rehab Funding Collection | $ 73 | $ 82 | $ 204 | $ 70 | $ 206 |
| TOTAL REHABILITATION FUNDING (CIP RESERVES) | $ 186 | $ 207 | $ 521 | $ 179 | $ 463 |
| PLANNED CAPITAL IMPROVEMENT EXPENDITURES | | | | | |
| Lighting Improvements CIP Expenditures | $ - | $ - | $ - | $ - | $ - |
| Landscape Improvements CIP Expenditures | $ - | $ - | $ - | $ - | $ - |
| TOTAL PLANNED CAPITAL IMPROVEMENT EXPENDITURES | $ - | $ - | $ - | $ - | $ - |
| TOTAL REHABILITATION & CAPITAL IMPROVEMENT FUNDING | $ 186 | $ 207 | $ 521 | $ 179 | $ 463 |
| TOTAL DIRECT ANNUAL FUNDING | $ 3,216 | $ 4,099 | $ 11,354 | $ 5,997 | $ 9,029 |
| GENERAL BENEFIT EXPENSES | | | | | |
| Lighting General Benefit — City Funded | $ (95) | $ (102) | $ (265) | $ (91) | $ (114) |
| Landscape General Benefit — City Funded | $ (66) | $ (74) | $ (186) | $ (64) | $ (172) |
| TOTAL GENERAL BENEFIT — CITY FUNDED | $ (161) | $ (176) | $ (451) | $ (155) | $ (286) |
| TOTAL DIRECT ANNUAL SPECIAL BENEFIT EXPENSES | $ 3,055 | $ 3,923 | $ 10,904 | $ 5,842 | $ 8,743 |
| ANNUAL INCIDENTAL EXPENSES | | | | | |
| OPERATIONAL RESERVE FUNDING | | | | | |
| Operational Reserves Collection | $ 123 | $ 136 | $ 345 | $ 118 | $ 281 |
| Operational Reserve (Transfer/Contribution) | - | - | - | - | - |
| Operational Reserves: Collection /(Contribution) | $ 123 | $ 136 | $ 345 | $ 118 | $ 281 |
| ADMINISTRATION | | | | | |
| Total Annual District Administration | $ 520 | $ 568 | $ 1,456 | $ 499 | $ 910 |
| County Administration Fee | 52 | 56 | 145 | 50 | 62 |
| TOTAL ANNUAL ADMINISTRATION | $ 572 | $ 623 | $ 1,601 | $ 549 | $ 972 |
| TOTAL INCIDENTAL EXPENSES | $ 695 | $ 759 | $ 1,946 | $ 667 | $ 1,253 |
| BALANCE TO LEVY | $ 3,750 | $ 4,683 | $ 12,850 | $ 6,510 | $ 9,997 |
| DISTRICT STATISTICS | | | | | |
| Total Parcels | 25 | 27 | 70 | 24 | 30 |
| Total Assessable Parcels | 25 | 27 | 70 | 24 | 30 |
| Total Assessed Acreage | - | - | - | - | - |
| Total Benefit Units | 25.00 | 27.00 | 70.00 | 24.00 | 30.00 |
| Proposed Calculated Annual Assessment Rate per EBU | $150.00 | $173.43 | $183.57 | $271.23 | $333.22 |
| Proposed/Current Maximum Assessment Rate per EBU | $150.00 | $363.43 | $363.43 | $922.49 | $526.54 |

Subtotals and totals may not foot and total Balance to Levy differs slightly from assessment roll due to rounding.

| BUDGET ITEMS | Zone 02<br>Sub Area 2F<br>Tract 1632-10<br><br>Meadowlark Farms | Zone 02<br>Sub Area 15<br>Tract 1832<br><br>Erskine | Zone 03<br>Sub Area 20<br>PR 91-088<br><br>Grantham | Zone 03<br>Sub Area 25<br>PR 94-016<br><br>Johnson | Zone 03<br>Sub Area 30<br>PR 91-089<br><br>Schnied |
|---|---|---|---|---|---|
| DIRECT ANNUAL MAINTENANCE & OPERATING EXPENSES | | | | | |
| ANNUAL LIGHTING EXPENSES | | | | | |
| Annual Street Lighting Maintenance & Operation | 2,649 | 2,763 | 123 | 123 | 92 |
| Annual Traffic Signal Maintenance & Operation | - | - | - | - | - |
| TOTAL ANNUAL LIGHTING MAINTENANCE AND OPERATION EXPENSES | $ 2,649 | $ 2,763 | $ 123 | $ 123 | $ 92 |
| ANNUAL LANDSCAPING EXPENSES | | | | | |
| Annual Landscape Maintenance Expenses (Contract Services) | 13,845 | 2,196 | 324 | 324 | 243 |
| Annual Tree Maintenance Expenses | 923 | 220 | 4 | 4 | 3 |
| Annual Landscape Water Expenses | 4,861 | 1,765 | - | - | - |
| Annual Landscape Irrigation Operation & Maintenance | 524 | 250 | - | - | - |
| Annual Landscape Lighting Operation & Maintenance | - | - | - | - | - |
| TOTAL ANNUAL LANDSCAPE MAINTENANCE AND OPERATION EXPENSES | $ 20,153 | $ 4,431 | $ 328 | $ 328 | $ 246 |
| TOTAL DIRECT ANNUAL MAINTENANCE & OPERATING EXPENSES | $ 22,802 | $ 7,194 | $ 451 | $ 451 | $ 338 |
| REHABILITATION AND CAPITAL IMPROVEMENT FUNDING | | | | | |
| REHABILITATION FUNDING (CIP RESERVES) | | | | | |
| Lighting Rehabilitation Funding | $ 132 | $ 138 | $ 6 | $ 6 | $ 5 |
| Total Landscape Rehab Funding Collection | $ 494 | $ 194 | $ 3 | $ 3 | $ 2 |
| Total Tree Rehab Funding Collection | $ 497 | $ 213 | $ 0 | $ 0 | $ 0 |
| TOTAL REHABILITATION FUNDING (CIP RESERVES) | $ 1,124 | $ 544 | $ 10 | $ 10 | $ 7 |
| PLANNED CAPITAL IMPROVEMENT EXPENDITURES | | | | | |
| Lighting Improvements CIP Expenditures | $ - | $ - | $ - | $ - | $ - |
| Landscape Improvements CIP Expenditures | $ - | $ - | $ - | $ - | $ - |
| TOTAL PLANNED CAPITAL IMPROVEMENT EXPENDITURES | $ - | $ - | $ - | $ - | $ - |
| TOTAL REHABILITATION & CAPITAL IMPROVEMENT FUNDING | $ 1,124 | $ 544 | $ 10 | $ 10 | $ 7 |
| TOTAL DIRECT ANNUAL FUNDING | $ 23,926 | $ 7,738 | $ 461 | $ 461 | $ 346 |
| GENERAL BENEFIT EXPENSES | | | | | |
| Lighting General Benefit — City Funded | $ (265) | $ (276) | $ (12) | $ (12) | $ (9) |
| Landscape General Benefit — City Funded | $ (541) | $ (226) | $ (165) | $ (165) | $ (124) |
| TOTAL GENERAL BENEFIT — CITY FUNDED | $ (806) | $ (503) | $ (178) | $ (178) | $ (133) |
| TOTAL DIRECT ANNUAL SPECIAL BENEFIT EXPENSES | $ 23,120 | $ 7,235 | $ 283 | $ 283 | $ 212 |
| ANNUAL INCIDENTAL EXPENSES | | | | | |
| OPERATIONAL RESERVE FUNDING | | | | | |
| Operational Reserves Collection | $ 702 | $ 362 | $ 14 | $ 14 | $ 11 |
| Operational Reserve (Transfer/Contribution) | - | - | - | - | - |
| Operational Reserves: Collection /(Contribution) | $ 702 | $ 362 | $ 14 | $ 14 | $ 11 |
| ADMINISTRATION | | | | | |
| Total Annual District Administration | $ 2,236 | $ 1,526 | $ 90 | $ 90 | $ 68 |
| County Administration Fee | 145 | 151 | 8 | 8 | 6 |
| TOTAL ANNUAL ADMINISTRATION | $ 2,381 | $ 1,677 | $ 98 | $ 98 | $ 74 |
| TOTAL INCIDENTAL EXPENSES | $ 3,083 | $ 2,038 | $ 113 | $ 113 | $ 84 |
| BALANCE TO LEVY | $ 26,203 | $ 9,274 | $ 396 | $ 396 | $ 297 |
| DISTRICT STATISTICS | | | | | |
| Total Parcels | 73 | 73 | 4 | 4 | 3 |
| Total Assessable Parcels | 70 | 73 | 4 | 4 | 3 |
| Total Assessed Acreage | - | - | - | - | - |
| Total Benefit Units | 70.00 | 73.00 | 4.00 | 4.00 | 3.00 |
| Proposed Calculated Annual Assessment Rate per EBU | $374.33 | $127.04 | $98.94 | $98.94 | $98.94 |
| Proposed/Current Maximum Assessment Rate per EBU | $526.54 | $128.00 | $99.00 | $99.00 | $99.00 |

Subtotals and totals may not foot and total Balance to Levy differs slightly from assessment roll due to rounding.

| BUDGET ITEMS | Zone 04 Sub Area 5 Tract 1508-1 & Tract 1508-2 Riverbank | Zone 04 Sub Area 16 Tract 1508-3 Riverbank | Zone 04 Sub Area 27 Tract 1508-4 Riverbank | Zone 05 Sub Area 36A Tract 1895-1 River Oaks (Stonebrook) | Zone 05 Sub Area 36B Tract 1895-2 River Oaks (VY/VV Estates) |
|---|---|---|---|---|---|
| DIRECT ANNUAL MAINTENANCE & OPERATING EXPENSES | | | | | |
| ANNUAL LIGHTING EXPENSES | | | | | |
| Annual Street Lighting Maintenance & Operation | 4,799 | 1,427 | 1,913 | 1,802 | 3,126.61 |
| Annual Traffic Signal Maintenance & Operation | - | - | - | - | - |
| TOTAL ANNUAL LIGHTING MAINTENANCE AND OPERATION EXPENSES | $ 4,799 | $ 1,427 | $ 1,913 | $ 1,802 | 3,126.61 |
| ANNUAL LANDSCAPING EXPENSES | | | | | |
| Annual Landscape Maintenance Expenses (Contract Services) | 4,157 | 1,236 | 1,657 | 10,279 | 25,596 |
| Annual Tree Maintenance Expenses | 327 | 97 | 130 | 932 | 1,813 |
| Annual Landscape Water Expenses | 1,882 | 560 | 750 | 5,678 | 10,874 |
| Annual Landscape Irrigation Operation & Maintenance | 143 | 42 | 57 | 411 | 784.64 |
| Annual Landscape Lighting Operation & Maintenance | 1,158 | 344 | 462 | - | - |
| TOTAL ANNUAL LANDSCAPE MAINTENANCE AND OPERATION EXPENSES | $ 7,667 | $ 2,279 | $ 3,056 | $ 17,300 | $ 39,067 |
| TOTAL DIRECT ANNUAL MAINTENANCE & OPERATING EXPENSES | $ 12,466 | $ 3,706 | $ 4,970 | $ 19,102 | $ 42,194 |
| REHABILITATION AND CAPITAL IMPROVEMENT FUNDING | | | | | |
| REHABILITATION FUNDING (CIP RESERVES) | | | | | |
| Lighting Rehabilitation Funding | $ 240 | $ 71 | $ 96 | $ 90 | 156.33 |
| Total Landscape Rehab Funding Collection | $ 288 | $ 86 | $ 115 | $ 512 | 1,005.66 |
| Total Tree Rehab Funding Collection | $ 311 | $ 93 | $ 124 | $ 492 | 967.07 |
| TOTAL REHABILITATION FUNDING (CIP RESERVES) | $ 839 | $ 249 | $ 334 | $ 1,094 | 2,129.07 |
| PLANNED CAPITAL IMPROVEMENT EXPENDITURES | | | | | |
| Lighting Improvements CIP Expenditures | $ - | $ - | $ - | $ - | - |
| Landscape Improvements CIP Expenditures | $ - | $ - | $ - | $ - | - |
| TOTAL PLANNED CAPITAL IMPROVEMENT EXPENDITURES | $ - | $ - | $ - | $ - | - |
| TOTAL REHABILITATION & CAPITAL IMPROVEMENT FUNDING | $ 839 | $ 249 | $ 334 | $ 1,094 | 2,129.07 |
| TOTAL DIRECT ANNUAL FUNDING | $ 13,305 | $ 3,956 | $ 5,304 | $ 20,196 | 44,322.68 |
| GENERAL BENEFIT EXPENSES | | | | | |
| Lighting General Benefit — City Funded | $ (480) | $ (143) | $ (191) | $ (180) | (312.66) |
| Landscape General Benefit — City Funded | $ (956) | $ (284) | $ (381) | $ (462) | (888.59) |
| TOTAL GENERAL BENEFIT — CITY FUNDED | $ (1,436) | $ (427) | $ (573) | $ (642) | (1,201.25) |
| TOTAL DIRECT ANNUAL SPECIAL BENEFIT EXPENSES | $ 11,869 | $ 3,529 | $ 4,731 | $ 19,554 | 43,121.43 |
| ANNUAL INCIDENTAL EXPENSES | | | | | |
| OPERATIONAL RESERVE FUNDING | | | | | |
| Operational Reserves Collection | $ 593 | $ 176 | $ 237 | $ 695 | 1,332.94 |
| Operational Reserve (Transfer/Contribution) | - | - | - | - | - |
| Operational Reserves: Collection /(Contribution) | $ 593 | $ 176 | $ 237 | $ 695 | 1,332.94 |
| ADMINISTRATION | | | | | |
| Total Annual District Administration | $ 2,853 | $ 848 | $ 1,137 | $ 2,002 | 3,732.85 |
| County Administration Fee | 306 | 91 | 122 | 101 | 173.78 |
| TOTAL ANNUAL ADMINISTRATION | $ 3,159 | $ 939 | $ 1,259 | $ 2,103 | 3,906.63 |
| TOTAL INCIDENTAL EXPENSES | $ 3,753 | $ 1,116 | $ 1,496 | $ 2,798 | 5,239.56 |
| BALANCE TO LEVY | $ 15,622 | $ 4,644 | $ 6,228 | $ 22,352 | 48,361.00 |
| DISTRICT STATISTICS | | | | | |
| Total Parcels | 148 | 44 | 59 | 50 | 109.00 |
| Total Assessable Parcels | 148 | 44 | 59 | 49 | 84.00 |
| Total Assessed Acreage | - | - | - | - | - |
| Total Benefit Units | 148.00 | 44.00 | 59.00 | 49.00 | 84.00 |
| Proposed Calculated Annual Assessment Rate per EBU | $105.55 | $105.55 | $105.55 | $456.17 | $575.73 |
| Proposed/Current Maximum Assessment Rate per EBU | $106.00 | $106.00 | $106.00 | $528.60 | $921.44 |

Subtotals and totals may not foot and total Balance to Levy differs slightly from assessment roll due to rounding.

| BUDGET ITEMS | Zone 05 Sub Area 36C Tract 2376 River Oaks (Wedgewood) | Zone 05 Sub Area 36D Tract 2376 River Oaks (Cottage/Classics) | Zone 05 Sub Area 36E Tract 2457-1 & Tract 2457-2 River Oaks (Traditions) | Zone 05 Sub Area 36F Tract 2457-3 & Tract 2887-1 River Oaks Community | Zone 05 Sub Area 36G Tract 2457-4 River Oaks |
|---|---|---|---|---|---|
| DIRECT ANNUAL MAINTENANCE & OPERATING EXPENSES | | | | | |
| ANNUAL LIGHTING EXPENSES | | | | | |
| Annual Street Lighting Maintenance & Operation | 1,839 | 3,311 | 2,832.34 | 2,427.72 | 2,465 |
| Annual Traffic Signal Maintenance & Operation | - | - | - | - | - |
| TOTAL ANNUAL LIGHTING MAINTENANCE AND OPERATION EXPENSES | $ 1,839 | $ 3,311 | 2,832.34 | 2,427.72 | $ 2,465 |
| ANNUAL LANDSCAPING EXPENSES | | | | | |
| Annual Landscape Maintenance Expenses (Contract Services) | 12,253 | 12,134 | 14,169 | 14,367 | 10,221 |
| Annual Tree Maintenance Expenses | 1,596 | 1,054 | 1,003 | 1,044 | 1,206 |
| Annual Landscape Water Expenses | 9,075 | 6,935 | 6,400 | 6,888 | 7,397 |
| Annual Landscape Irrigation Operation & Maintenance | 654 | 510 | 472.90 | 506.10 | 536 |
| Annual Landscape Lighting Operation & Maintenance | - | - | - | - | - |
| TOTAL ANNUAL LANDSCAPE MAINTENANCE AND OPERATION EXPENSES | $ 23,578 | $ 20,633 | $ 22,045 | $ 22,806 | $ 19,361 |
| TOTAL DIRECT ANNUAL MAINTENANCE & OPERATING EXPENSES | $ 25,417 | $ 23,943 | $ 24,877 | $ 25,234 | $ 21,825 |
| REHABILITATION AND CAPITAL IMPROVEMENT FUNDING | | | | | |
| REHABILITATION FUNDING (CIP RESERVES) | | | | | |
| Lighting Rehabilitation Funding | $ 92 | $ 166 | 141.62 | 121.39 | $ 123 |
| Total Landscape Rehab Funding Collection | $ 897 | $ 550 | 525.82 | 540.15 | $ 659 |
| Total Tree Rehab Funding Collection | $ 875 | $ 526 | 504.25 | 514.05 | $ 632 |
| TOTAL REHABILITATION FUNDING (CIP RESERVES) | $ 1,864 | $ 1,242 | 1,171.69 | 1,175.59 | $ 1,414 |
| PLANNED CAPITAL IMPROVEMENT EXPENDITURES | | | | | |
| Lighting Improvements CIP Expenditures | $ - | $ - | - | - | $ - |
| Landscape Improvements CIP Expenditures | $ - | $ - | - | - | $ - |
| TOTAL PLANNED CAPITAL IMPROVEMENT EXPENDITURES | $ - | $ - | - | - | $ - |
| TOTAL REHABILITATION & CAPITAL IMPROVEMENT FUNDING | $ 1,864 | $ 1,242 | 1,171.69 | 1,175.59 | $ 1,414 |
| TOTAL DIRECT ANNUAL FUNDING | $ 27,281 | $ 25,185 | 26,049.17 | 26,409.09 | $ 23,240 |
| GENERAL BENEFIT EXPENSES | | | | | |
| Lighting General Benefit — City Funded | $ (184) | $ (331) | (283.23) | (242.77) | $ (246) |
| Landscape General Benefit — City Funded | $ (756) | $ (551) | (514.38) | (544.84) | $ (600) |
| TOTAL GENERAL BENEFIT — CITY FUNDED | $ (940) | $ (882) | (797.61) | (787.61) | $ (846) |
| TOTAL DIRECT ANNUAL SPECIAL BENEFIT EXPENSES | $ 26,341 | $ 24,303 | 25,251.56 | 25,621.48 | $ 22,394 |
| ANNUAL INCIDENTAL EXPENSES | | | | | |
| OPERATIONAL RESERVE FUNDING | | | | | |
| Operational Reserves Collection | $ 1,114 | $ 853 | 788.56 | 802.08 | $ 906 |
| Operational Reserve (Transfer/Contribution) | - | - | - | - | - |
| Operational Reserves: Collection /(Contribution) | $ 1,114 | $ 853 | 788.56 | 802.08 | $ 906 |
| ADMINISTRATION | | | | | |
| Total Annual District Administration | $ 2,907 | $ 2,768 | 2,493.97 | 2,659.34 | $ 2,641 |
| County Administration Fee | 103 | 186 | 159.30 | 188.26 | 139 |
| TOTAL ANNUAL ADMINISTRATION | $ 3,011 | $ 2,954 | 2,653.27 | 2,847.60 | $ 2,780 |
| TOTAL INCIDENTAL EXPENSES | $ 4,125 | $ 3,807 | 3,441.82 | 3,649.69 | $ 3,686 |
| BALANCE TO LEVY | $ 30,466 | $ 28,110 | 28,693.38 | 29,271.16 | $ 26,080 |
| DISTRICT STATISTICS | | | | | |
| Total Parcels | 52 | 95 | 79.00 | 104.00 | 68 |
| Total Assessable Parcels | 50 | 90 | 77.00 | 91.00 | 67 |
| Total Assessed Acreage | - | - | - | - | - |
| Total Benefit Units | 50.00 | 90.00 | 77.00 | 91.00 | 67.00 |
| Proposed Calculated Annual Assessment Rate per EBU | $609.32 | $312.33 | $372.64 | $321.66 | $389.25 |
| Proposed/Current Maximum Assessment Rate per EBU | $658.17 | $658.17 | $394.90 | $394.90 | $394.90 |

Subtotals and totals may not foot and total Balance to Levy differs slightly from assessment roll due to rounding.

| BUDGET ITEMS | Zone 06<br>Sub Area 12<br>Tract 2070<br><br>Adler Creek | Zone 06<br>Sub Area 28<br>Tract 1718<br><br>Rainbow Court | Zone 06<br>Sub Area 29<br>PR 95-013 | Zone 06<br>Sub Area 31<br>PR 94-128<br><br>French | Zone 06<br>Sub Area 42A<br>Tract 2214-1<br><br>Orradre |
|---|---|---|---|---|---|
| DIRECT ANNUAL MAINTENANCE & OPERATING EXPENSES | | | | | |
| ANNUAL LIGHTING EXPENSES | | | | | |
| Annual Street Lighting Maintenance & Operation | 509 | 509 | 85 | 85 | 237 |
| Annual Traffic Signal Maintenance & Operation | - | - | - | - | - |
| TOTAL ANNUAL LIGHTING MAINTENANCE AND OPERATION EXPENSES | $ 509 | $ 509 | $ 85 | $ 85 | $ 237 |
| ANNUAL LANDSCAPING EXPENSES | | | | | |
| Annual Landscape Maintenance Expenses (Contract Services) | - | - | - | - | - |
| Annual Tree Maintenance Expenses | - | - | - | - | - |
| Annual Landscape Water Expenses | - | - | - | - | - |
| Annual Landscape Irrigation Operation & Maintenance | - | - | - | - | - |
| Annual Landscape Lighting Operation & Maintenance | - | - | - | - | - |
| TOTAL ANNUAL LANDSCAPE MAINTENANCE AND OPERATION EXPENSES | $ - | $ - | $ - | $ - | $ - |
| TOTAL DIRECT ANNUAL MAINTENANCE & OPERATING EXPENSES | $ 509 | $ 509 | $ 85 | $ 85 | $ 237 |
| REHABILITATION AND CAPITAL IMPROVEMENT FUNDING | | | | | |
| REHABILITATION FUNDING (CIP RESERVES) | | | | | |
| Lighting Rehabilitation Funding | $ 25 | $ 25 | $ 4 | $ 4 | $ 12 |
| Total Landscape Rehab Funding Collection | $ - | $ - | $ - | $ - | $ - |
| Total Tree Rehab Funding Collection | $ - | $ - | $ - | $ - | $ - |
| TOTAL REHABILITATION FUNDING (CIP RESERVES) | $ 25 | $ 25 | $ 4 | $ 4 | $ 12 |
| PLANNED CAPITAL IMPROVEMENT EXPENDITURES | | | | | |
| Lighting Improvements CIP Expenditures | $ - | $ - | $ - | $ - | $ - |
| Landscape Improvements CIP Expenditures | $ - | $ - | $ - | $ - | $ - |
| TOTAL PLANNED CAPITAL IMPROVEMENT EXPENDITURES | $ - | $ - | $ - | $ - | $ - |
| TOTAL REHABILITATION & CAPITAL IMPROVEMENT FUNDING | $ 25 | $ 25 | $ 4 | $ 4 | $ 12 |
| TOTAL DIRECT ANNUAL FUNDING | $ 534 | $ 534 | $ 89 | $ 89 | $ 249 |
| GENERAL BENEFIT EXPENSES | | | | | |
| Lighting General Benefit — City Funded | $ (51) | $ (51) | $ (8) | $ (8) | $ (24) |
| Landscape General Benefit — City Funded | $ - | $ - | $ - | $ - | $ - |
| TOTAL GENERAL BENEFIT — CITY FUNDED | $ (51) | $ (51) | $ (8) | $ (8) | $ (24) |
| TOTAL DIRECT ANNUAL SPECIAL BENEFIT EXPENSES | $ 483 | $ 483 | $ 81 | $ 81 | $ 226 |
| ANNUAL INCIDENTAL EXPENSES | | | | | |
| OPERATIONAL RESERVE FUNDING | | | | | |
| Operational Reserves Collection | $ 24 | $ 24 | $ 4 | $ 4 | $ 11 |
| Operational Reserve (Transfer/Contribution) | - | - | - | - | - |
| Operational Reserves: Collection /(Contribution) | $ 24 | $ 24 | $ 4 | $ 4 | $ 11 |
| ADMINISTRATION | | | | | |
| Total Annual District Administration | $ 992 | $ 184 | $ 49 | $ 49 | $ 202 |
| County Administration Fee | 199 | 27 | 8 | 8 | 37 |
| TOTAL ANNUAL ADMINISTRATION | $ 1,191 | $ 211 | $ 57 | $ 57 | $ 239 |
| TOTAL INCIDENTAL EXPENSES | $ 1,215 | $ 235 | $ 61 | $ 61 | $ 251 |
| BALANCE TO LEVY | $ 1,698 | $ 718 | $ 141 | $ 141 | $ 476 |
| DISTRICT STATISTICS | | | | | |
| Total Parcels | 96 | 13 | 4 | 4 | 18 |
| Total Assessable Parcels | 96 | 13 | 4 | 4 | 18 |
| Total Assessed Acreage | - | - | - | - | - |
| Total Benefit Units | 96.00 | 13.00 | 4.00 | 4.00 | 18.00 |
| Proposed Calculated Annual Assessment Rate per EBU | $17.69 | $55.27 | $35.35 | $35.35 | $26.45 |
| Proposed/Current Maximum Assessment Rate per EBU | $25.74 | $60.93 | $350.00 | $200.00 | $291.63 |

Subtotals and totals may not foot and total Balance to Levy differs slightly from assessment roll due to rounding.

| BUDGET ITEMS | Zone 06 Sub Area 42B Tract 2214-2 Orradre | Zone 06 Sub Area 42C Tract 2214-3 Orradre | Zone 06 Sub Area 42D Tract 2214-4 Orradre | Zone 06 Sub Area 53 PR 91-045 Larson | Zone 06 Sub Area 61 Tract 2005 Dallons Drive |
|---|---|---|---|---|---|
| DIRECT ANNUAL MAINTENANCE & OPERATING EXPENSES | | | | | |
| ANNUAL LIGHTING EXPENSES | | | | | |
| Annual Street Lighting Maintenance & Operation | 237 | 382 | 330 | 339 | 678 |
| Annual Traffic Signal Maintenance & Operation | - | - | - | - | - |
| TOTAL ANNUAL LIGHTING MAINTENANCE AND OPERATION EXPENSES | $ 237 | $ 382 | $ 330 | $ 339 | $ 678 |
| ANNUAL LANDSCAPING EXPENSES | | | | | |
| Annual Landscape Maintenance Expenses (Contract Services) | - | - | - | - | - |
| Annual Tree Maintenance Expenses | - | - | - | - | - |
| Annual Landscape Water Expenses | - | - | - | - | - |
| Annual Landscape Irrigation Operation & Maintenance | - | - | - | - | - |
| Annual Landscape Lighting Operation & Maintenance | - | - | - | - | - |
| TOTAL ANNUAL LANDSCAPE MAINTENANCE AND OPERATION EXPENSES | $ - | $ - | $ - | $ - | $ - |
| TOTAL DIRECT ANNUAL MAINTENANCE & OPERATING EXPENSES | $ 237 | $ 382 | $ 330 | $ 339 | $ 678 |
| REHABILITATION AND CAPITAL IMPROVEMENT FUNDING | | | | | |
| REHABILITATION FUNDING (CIP RESERVES) | | | | | |
| Lighting Rehabilitation Funding | $ 12 | $ 19 | $ 16 | $ 17 | $ 34 |
| Total Landscape Rehab Funding Collection | $ - | $ - | $ - | $ - | $ - |
| Total Tree Rehab Funding Collection | $ - | $ - | $ - | $ - | $ - |
| TOTAL REHABILITATION FUNDING (CIP RESERVES) | $ 12 | $ 19 | $ 16 | $ 17 | $ 34 |
| PLANNED CAPITAL IMPROVEMENT EXPENDITURES | | | | | |
| Lighting Improvements CIP Expenditures | $ - | $ - | $ - | $ - | $ - |
| Landscape Improvements CIP Expenditures | $ - | $ - | $ - | $ - | $ - |
| TOTAL PLANNED CAPITAL IMPROVEMENT EXPENDITURES | $ - | $ - | $ - | $ - | $ - |
| TOTAL REHABILITATION & CAPITAL IMPROVEMENT FUNDING | $ 12 | $ 19 | $ 16 | $ 17 | $ 34 |
| TOTAL DIRECT ANNUAL FUNDING | $ 249 | $ 402 | $ 346 | $ 356 | $ 712 |
| GENERAL BENEFIT EXPENSES | | | | | |
| Lighting General Benefit — City Funded | $ (24) | $ (38) | $ (33) | $ (34) | $ (68) |
| Landscape General Benefit — City Funded | $ - | $ - | $ - | $ - | $ - |
| TOTAL GENERAL BENEFIT — CITY FUNDED | $ (24) | $ (38) | $ (33) | $ (34) | $ (68) |
| TOTAL DIRECT ANNUAL SPECIAL BENEFIT EXPENSES | $ 226 | $ 363 | $ 313 | $ 322 | $ 644 |
| ANNUAL INCIDENTAL EXPENSES | | | | | |
| OPERATIONAL RESERVE FUNDING | | | | | |
| Operational Reserves Collection | $ 11 | $ 18 | $ 16 | $ 16 | $ 32 |
| Operational Reserve (Transfer/Contribution) | - | - | - | - | - |
| Operational Reserves: Collection /(Contribution) | $ 11 | $ 18 | $ 16 | $ 16 | $ 32 |
| ADMINISTRATION | | | | | |
| Total Annual District Administration | $ 202 | $ 326 | $ 281 | $ 68 | $ 155 |
| County Administration Fee | 37 | 60 | 52 | 6 | 17 |
| TOTAL ANNUAL ADMINISTRATION | $ 239 | $ 386 | $ 332 | $ 74 | $ 171 |
| TOTAL INCIDENTAL EXPENSES | $ 251 | $ 404 | $ 348 | $ 90 | $ 203 |
| BALANCE TO LEVY | $ 476 | $ 767 | $ 661 | $ 412 | $ 848 |
| DISTRICT STATISTICS | | | | | |
| Total Parcels | 18 | 29 | 25 | 3 | 8 |
| Total Assessable Parcels | 18 | 29 | 25 | 3 | 8 |
| Total Assessed Acreage | - | - | - | - | - |
| Total Benefit Units | 18.00 | 29.00 | 25.00 | 3.00 | 8.00 |
| Proposed Calculated Annual Assessment Rate per EBU | $26.45 | $26.45 | $26.45 | $137.36 | $105.97 |
| Proposed/Current Maximum Assessment Rate per EBU | $291.63 | $291.63 | $291.63 | $1,341.40 | $923.28 |

Subtotals and totals may not foot and total Balance to Levy differs slightly from assessment roll due to rounding.

| BUDGET ITEMS | Zone 06 Sub Area 77 Tract 2404 | Zone 06 Sub Area 78 PR 01-141 | Zone 06 Sub Area 79 PR 01-266 | Zone 06 Sub Area 83 PR 97-226 | Zone 06 Sub Area 84 PR 97-227 |
|---|---|---|---|---|---|
| DIRECT ANNUAL MAINTENANCE & OPERATING EXPENSES | | | | | |
| ANNUAL LIGHTING EXPENSES | | | | | |
| Annual Street Lighting Maintenance & Operation | 509 | 170 | 509 | 85 | 85 |
| Annual Traffic Signal Maintenance & Operation | - | - | - | - | - |
| TOTAL ANNUAL LIGHTING MAINTENANCE AND OPERATION EXPENSES | $ 509 | $ 170 | $ 509 | $ 85 | $ 85 |
| ANNUAL LANDSCAPING EXPENSES | | | | | |
| Annual Landscape Maintenance Expenses (Contract Services) | - | - | - | - | - |
| Annual Tree Maintenance Expenses | - | - | - | - | - |
| Annual Landscape Water Expenses | - | - | - | - | - |
| Annual Landscape Irrigation Operation & Maintenance | - | - | - | - | - |
| Annual Landscape Lighting Operation & Maintenance | - | - | - | - | - |
| TOTAL ANNUAL LANDSCAPE MAINTENANCE AND OPERATION EXPENSES | $ - | $ - | $ - | $ - | $ - |
| TOTAL DIRECT ANNUAL MAINTENANCE & OPERATING EXPENSES | $ 509 | $ 170 | $ 509 | $ 85 | $ 85 |
| REHABILITATION AND CAPITAL IMPROVEMENT FUNDING | | | | | |
| REHABILITATION FUNDING (CIP RESERVES) | | | | | |
| Lighting Rehabilitation Funding | $ 25 | $ 8 | $ 25 | $ 4 | $ 4 |
| Total Landscape Rehab Funding Collection | $ - | $ - | $ - | $ - | $ - |
| Total Tree Rehab Funding Collection | $ - | $ - | $ - | $ - | $ - |
| TOTAL REHABILITATION FUNDING (CIP RESERVES) | $ 25 | $ 8 | $ 25 | $ 4 | $ 4 |
| PLANNED CAPITAL IMPROVEMENT EXPENDITURES | | | | | |
| Lighting Improvements CIP Expenditures | $ - | $ - | $ - | $ - | $ - |
| Landscape Improvements CIP Expenditures | $ - | $ - | $ - | $ - | $ - |
| TOTAL PLANNED CAPITAL IMPROVEMENT EXPENDITURES | $ - | $ - | $ - | $ - | $ - |
| TOTAL REHABILITATION & CAPITAL IMPROVEMENT FUNDING | $ 25 | $ 8 | $ 25 | $ 4 | $ 4 |
| TOTAL DIRECT ANNUAL FUNDING | $ 534 | $ 178 | $ 534 | $ 89 | $ 89 |
| GENERAL BENEFIT EXPENSES | | | | | |
| Lighting General Benefit — City Funded | $ (51) | $ (17) | $ (51) | $ (8) | $ (8) |
| Landscape General Benefit — City Funded | $ - | $ - | $ - | $ - | $ - |
| TOTAL GENERAL BENEFIT — CITY FUNDED | $ (51) | $ (17) | $ (51) | $ (8) | $ (8) |
| TOTAL DIRECT ANNUAL SPECIAL BENEFIT EXPENSES | $ 483 | $ 161 | $ 483 | $ 81 | $ 81 |
| ANNUAL INCIDENTAL EXPENSES | | | | | |
| OPERATIONAL RESERVE FUNDING | | | | | |
| Operational Reserves Collection | $ 24 | $ 8 | $ 24 | $ 4 | $ 4 |
| Operational Reserve (Transfer/Contribution) | - | - | - | - | - |
| Operational Reserves: Collection /(Contribution) | $ 24 | $ 8 | $ 24 | $ 4 | $ 4 |
| ADMINISTRATION | | | | | |
| Total Annual District Administration | $ 408 | $ 39 | $ 87 | $ 29 | $ 29 |
| County Administration Fee | 74 | 4 | 6 | 4 | 4 |
| TOTAL ANNUAL ADMINISTRATION | $ 483 | $ 43 | $ 93 | $ 33 | $ 33 |
| TOTAL INCIDENTAL EXPENSES | $ 507 | $ 51 | $ 117 | $ 37 | $ 37 |
| BALANCE TO LEVY | $ 990 | $ 212 | $ 600 | $ 118 | $ 118 |
| DISTRICT STATISTICS | | | | | |
| Total Parcels | 37 | 2 | 3 | 2 | 2 |
| Total Assessable Parcels | 36 | 2 | 3 | 2 | 2 |
| Total Assessed Acreage | - | - | - | - | - |
| Total Benefit Units | 36.00 | 2.00 | 3.00 | 2.00 | 2.00 |
| Proposed Calculated Annual Assessment Rate per EBU | $27.50 | $105.97 | $200.14 | $58.89 | $58.89 |
| Proposed/Current Maximum Assessment Rate per EBU | $78.97 | $2,632.69 | $263.27 | $1,555.35 | $1,477.55 |

Subtotals and totals may not foot and total Balance to Levy differs slightly from assessment roll due to rounding.

| BUDGET ITEMS | Zone 06<br>Sub Area 99<br>Tract 2521 | Zone 06<br>Sub Area 100<br>PR 03-222 | Zone 07A<br>Sub Area 45A<br>Tract 1771-1<br>Burke-Ellsworth | Zone 07A<br>Sub Area 45B<br>Tract 1771-3<br>Burke-Ellsworth | Zone 07A<br>Sub Area 45C<br>Tracts 1771-4<br>Burke-Ellsworth |
|---|---|---|---|---|---|
| DIRECT ANNUAL MAINTENANCE & OPERATING EXPENSES | | | | | |
| ANNUAL LIGHTING EXPENSES | | | | | |
| Annual Street Lighting Maintenance & Operation | 848 | 339 | 2,514 | 3,143 | 2,263 |
| Annual Traffic Signal Maintenance & Operation | - | - | - | - | - |
| TOTAL ANNUAL LIGHTING MAINTENANCE AND OPERATION EXPENSES | $ 848 | $ 339 | $ 2,514 | $ 3,143 | $ 2,263 |
| ANNUAL LANDSCAPING EXPENSES | | | | | |
| Annual Landscape Maintenance Expenses (Contract Services) | - | - | 7,803 | 9,754 | 7,023 |
| Annual Tree Maintenance Expenses | - | - | 1,193 | 1,492 | 1,074 |
| Annual Landscape Water Expenses | - | - | 5,907 | 7,383 | 5,316 |
| Annual Landscape Irrigation Operation & Maintenance | - | - | 252 | 315 | 226 |
| Annual Landscape Lighting Operation & Maintenance | - | - | - | - | - |
| TOTAL ANNUAL LANDSCAPE MAINTENANCE AND OPERATION EXPENSES | $ - | $ - | $ 15,155 | $ 18,944 | $ 13,639 |
| TOTAL DIRECT ANNUAL MAINTENANCE & OPERATING EXPENSES | $ 848 | $ 339 | $ 17,669 | $ 22,086 | $ 15,902 |
| REHABILITATION AND CAPITAL IMPROVEMENT FUNDING | | | | | |
| REHABILITATION FUNDING (CIP RESERVES) | | | | | |
| Lighting Rehabilitation Funding | $ 42 | $ 17 | $ 126 | $ 157 | $ 113 |
| Total Landscape Rehab Funding Collection | $ - | $ - | $ 615 | $ 768 | $ 553 |
| Total Tree Rehab Funding Collection | $ - | $ - | $ 624 | $ 781 | $ 562 |
| TOTAL REHABILITATION FUNDING (CIP RESERVES) | $ 42 | $ 17 | $ 1,365 | $ 1,706 | $ 1,228 |
| PLANNED CAPITAL IMPROVEMENT EXPENDITURES | | | | | |
| Lighting Improvements CIP Expenditures | $ - | $ - | $ - | $ - | $ - |
| Landscape Improvements CIP Expenditures | $ - | $ - | $ - | $ - | $ - |
| TOTAL PLANNED CAPITAL IMPROVEMENT EXPENDITURES | $ - | $ - | $ - | $ - | $ - |
| TOTAL REHABILITATION & CAPITAL IMPROVEMENT FUNDING | $ 42 | $ 17 | $ 1,365 | $ 1,706 | $ 1,228 |
| TOTAL DIRECT ANNUAL FUNDING | $ 890 | $ 356 | $ 19,034 | $ 23,792 | $ 17,130 |
| GENERAL BENEFIT EXPENSES | | | | | |
| Lighting General Benefit — City Funded | $ (85) | $ (34) | $ (251) | $ (314) | $ (226) |
| Landscape General Benefit — City Funded | $ - | $ - | $ (1,192) | $ (1,490) | $ (1,073) |
| TOTAL GENERAL BENEFIT — CITY FUNDED | $ (85) | $ (34) | $ (1,443) | $ (1,804) | $ (1,299) |
| TOTAL DIRECT ANNUAL SPECIAL BENEFIT EXPENSES | $ 805 | $ 322 | $ 17,590 | $ 21,988 | $ 15,831 |
| ANNUAL INCIDENTAL EXPENSES | | | | | |
| OPERATIONAL RESERVE FUNDING | | | | | |
| Operational Reserves Collection | $ 40 | $ 16 | $ 833 | $ 1,042 | $ 750 |
| Operational Reserve (Transfer/Contribution) | - | - | - | - | - |
| Operational Reserves: Collection /(Contribution) | $ 40 | $ 16 | $ 833 | $ 1,042 | $ 750 |
| ADMINISTRATION | | | | | |
| Total Annual District Administration | $ 184 | $ 77 | $ 2,286 | $ 2,858 | $ 2,058 |
| County Administration Fee | 19 | 8 | 83 | 103 | 74 |
| TOTAL ANNUAL ADMINISTRATION | $ 202 | $ 86 | $ 2,369 | $ 2,961 | $ 2,132 |
| TOTAL INCIDENTAL EXPENSES | $ 243 | $ 102 | $ 3,202 | $ 4,003 | $ 2,882 |
| BALANCE TO LEVY | $ 1,048 | $ 424 | $ 20,793 | $ 25,991 | $ 18,713 |
| DISTRICT STATISTICS | | | | | |
| Total Parcels | 9 | 4 | 40 | 50 | 36 |
| Total Assessable Parcels | 9 | 4 | 40 | 50 | 36 |
| Total Assessed Acreage | - | - | - | - | - |
| Total Benefit Units | 9.00 | 4.00 | 40.00 | 50.00 | 36.00 |
| Proposed Calculated Annual Assessment Rate per EBU | $116.44 | $105.97 | $519.82 | $519.82 | $519.82 |
| Proposed/Current Maximum Assessment Rate per EBU | $507.78 | $190.42 | $521.74 | $521.74 | $521.74 |

Subtotals and totals may not foot and total Balance to Levy differs slightly from assessment roll due to rounding.

| BUDGET ITEMS | Zone 07A Sub Area 45D Tract 1771-5 Burke-Ellsworth | Zone 07A Sub Area 45E Tract 1771-6 Burke-Ellsworth | Zone 07B Sub Area 21 Tract 1754-1 & Tract 1754-2 Eagle Creek | Zone 07C Sub Area 63 Tract 2351 | Zone 09 Sub Area 52 (A-E) Tracts 2281-(1 to 5) Shadow Canyon |
|---|---|---|---|---|---|
| DIRECT ANNUAL MAINTENANCE & OPERATING EXPENSES | | | | | |
| ANNUAL LIGHTING EXPENSES | | | | | |
| Annual Street Lighting Maintenance & Operation | 2,577 | 1,760 | 4,149 | 3,771 | 5,934 |
| Annual Traffic Signal Maintenance & Operation | - | - | - | - | - |
| TOTAL ANNUAL LIGHTING MAINTENANCE AND OPERATION EXPENSES | $ 2,577 | $ 1,760 | $ 4,149 | $ 3,771 | $ 5,934 |
| ANNUAL LANDSCAPING EXPENSES | | | | | |
| Annual Landscape Maintenance Expenses (Contract Services) | 7,998 | 5,462 | 7,417 | 7,667 | 34,379 |
| Annual Tree Maintenance Expenses | 1,223 | 835 | 963 | 1,059 | 2,348 |
| Annual Landscape Water Expenses | 6,054 | 4,135 | 5,767 | 5,901 | 36,896 |
| Annual Landscape Irrigation Operation & Maintenance | 258 | 176 | 231 | 238 | 242 |
| Annual Landscape Lighting Operation & Maintenance | - | - | - | - | - |
| TOTAL ANNUAL LANDSCAPE MAINTENANCE AND OPERATION EXPENSES | $ 15,534 | $ 10,608 | $ 14,377 | $ 14,866 | $ 73,865 |
| TOTAL DIRECT ANNUAL MAINTENANCE & OPERATING EXPENSES | $ 18,111 | $ 12,368 | $ 18,526 | $ 18,637 | $ 79,799 |
| REHABILITATION AND CAPITAL IMPROVEMENT FUNDING | | | | | |
| REHABILITATION FUNDING (CIP RESERVES) | | | | | |
| Lighting Rehabilitation Funding | $ 129 | $ 88 | $ 207 | $ 189 | $ 297 |
| Total Landscape Rehab Funding Collection | $ 630 | $ 430 | $ 488 | $ 536 | $ 2,619 |
| Total Tree Rehab Funding Collection | $ 640 | $ 437 | $ 453 | $ 518 | $ 2,134 |
| TOTAL REHABILITATION FUNDING (CIP RESERVES) | $ 1,399 | $ 955 | $ 1,148 | $ 1,243 | $ 5,050 |
| PLANNED CAPITAL IMPROVEMENT EXPENDITURES | | | | | |
| Lighting Improvements CIP Expenditures | $ - | $ - | $ - | $ - | $ - |
| Landscape Improvements CIP Expenditures | $ - | $ - | $ - | $ - | $ - |
| TOTAL PLANNED CAPITAL IMPROVEMENT EXPENDITURES | $ - | $ - | $ - | $ - | $ - |
| TOTAL REHABILITATION & CAPITAL IMPROVEMENT FUNDING | $ 1,399 | $ 955 | $ 1,148 | $ 1,243 | $ 5,050 |
| TOTAL DIRECT ANNUAL FUNDING | $ 19,510 | $ 13,324 | $ 19,674 | $ 19,881 | $ 84,849 |
| GENERAL BENEFIT EXPENSES | | | | | |
| Lighting General Benefit — City Funded | $ (258) | $ (176) | $ (415) | $ (377) | $ (593) |
| Landscape General Benefit — City Funded | $ (1,222) | $ (834) | $ (1,503) | $ (1,439) | $ (3,350) |
| TOTAL GENERAL BENEFIT — CITY FUNDED | $ (1,479) | $ (1,010) | $ (1,918) | $ (1,817) | $ (3,943) |
| TOTAL DIRECT ANNUAL SPECIAL BENEFIT EXPENSES | $ 18,030 | $ 12,313 | $ 17,756 | $ 18,064 | $ 80,906 |
| ANNUAL INCIDENTAL EXPENSES | | | | | |
| OPERATIONAL RESERVE FUNDING | | | | | |
| Operational Reserves Collection | $ 854 | $ 583 | $ 833 | $ 849 | $ 3,985 |
| Operational Reserve (Transfer/Contribution) | - | - | - | - | - |
| Operational Reserves: Collection /(Contribution) | $ 854 | $ 583 | $ 833 | $ 849 | $ 3,985 |
| ADMINISTRATION | | | | | |
| Total Annual District Administration | $ 2,343 | $ 1,600 | $ 2,616 | $ 2,573 | $ 10,365 |
| County Administration Fee | 85 | 58 | 137 | 124 | 310 |
| TOTAL ANNUAL ADMINISTRATION | $ 2,428 | $ 1,658 | $ 2,753 | $ 2,697 | $ 10,675 |
| TOTAL INCIDENTAL EXPENSES | $ 3,282 | $ 2,242 | $ 3,585 | $ 3,546 | $ 14,660 |
| BALANCE TO LEVY | $ 21,313 | $ 14,555 | $ 21,341 | $ 21,610 | $ 95,567 |
| DISTRICT STATISTICS | | | | | |
| Total Parcels | 41 | 28 | 66 | 60 | 151 |
| Total Assessable Parcels | 41 | 28 | 66 | 60 | 150 |
| Total Assessed Acreage | - | - | - | - | - |
| Total Benefit Units | 41.00 | 28.00 | 66.00 | 60.00 | 150.00 |
| Proposed Calculated Annual Assessment Rate per EBU | $519.82 | $519.82 | $323.35 | $360.17 | $637.11 |
| Proposed/Current Maximum Assessment Rate per EBU | $521.74 | $521.74 | $370.69 | $445.58 | $637.26 |

Subtotals and totals may not foot and total Balance to Levy differs slightly from assessment roll due to rounding.

| BUDGET ITEMS | Zone 10A Sub Area 13 Tract 1886 Willhoit | Zone 10A Sub Area 67 Tract 2373 | Zone 10B Sub Area 72A Tract 2350-I & II | Zone 10B Sub Area 72B Tract 2350-3 | Zone 10B Sub Area 72C Tract 2350-4 |
|---|---|---|---|---|---|
| DIRECT ANNUAL MAINTENANCE & OPERATING EXPENSES | | | | | |
| ANNUAL LIGHTING EXPENSES | | | | | |
| Annual Street Lighting Maintenance & Operation | 4,578 | 2,374 | 3,851 | 3,343 | 2,761 |
| Annual Traffic Signal Maintenance & Operation | - | - | - | - | - |
| TOTAL ANNUAL LIGHTING MAINTENANCE AND OPERATION EXPENSES | $ 4,578 | $ 2,374 | $ 3,851 | $ 3,343 | $ 2,761 |
| ANNUAL LANDSCAPING EXPENSES | | | | | |
| Annual Landscape Maintenance Expenses (Contract Services) | 5,611 | 7,763 | 50,637 | 29,263 | 23,246 |
| Annual Tree Maintenance Expenses | 401 | 595 | 2,788 | 2,419 | 1,999 |
| Annual Landscape Water Expenses | 5,027 | 2,108 | 29,260 | 25,395 | 20,979 |
| Annual Landscape Irrigation Operation & Maintenance | 171 | 72 | 1,093 | 948 | 784 |
| Annual Landscape Lighting Operation & Maintenance | - | - | - | - | - |
| TOTAL ANNUAL LANDSCAPE MAINTENANCE AND OPERATION EXPENSES | $ 11,210 | $ 10,537 | $ 83,777 | $ 58,027 | $ 47,007 |
| TOTAL DIRECT ANNUAL MAINTENANCE & OPERATING EXPENSES | $ 15,788 | $ 12,911 | $ 87,629 | $ 61,369 | $ 49,768 |
| REHABILITATION AND CAPITAL IMPROVEMENT FUNDING | | | | | |
| REHABILITATION FUNDING (CIP RESERVES) | | | | | |
| Lighting Rehabilitation Funding | $ 229 | $ 119 | $ 193 | $ 167 | $ 138 |
| Total Landscape Rehab Funding Collection | $ 404 | $ 312 | $ 2,037 | $ 1,768 | $ 1,460 |
| Total Tree Rehab Funding Collection | $ 363 | $ 345 | $ 1,751 | $ 1,519 | $ 1,255 |
| TOTAL REHABILITATION FUNDING (CIP RESERVES) | $ 997 | $ 776 | $ 3,980 | $ 3,455 | $ 2,854 |
| PLANNED CAPITAL IMPROVEMENT EXPENDITURES | | | | | |
| Lighting Improvements CIP Expenditures | $ - | $ - | $ - | $ - | $ - |
| Landscape Improvements CIP Expenditures | $ - | $ - | $ - | $ - | $ - |
| TOTAL PLANNED CAPITAL IMPROVEMENT EXPENDITURES | $ - | $ - | $ - | $ - | $ - |
| TOTAL REHABILITATION & CAPITAL IMPROVEMENT FUNDING | $ 997 | $ 776 | $ 3,980 | $ 3,455 | $ 2,854 |
| TOTAL DIRECT ANNUAL FUNDING | $ 16,784 | $ 13,687 | $ 91,609 | $ 64,824 | $ 52,622 |
| GENERAL BENEFIT EXPENSES | | | | | |
| Lighting General Benefit — City Funded | $ (458) | $ (237) | $ (385) | $ (334) | $ (276) |
| Landscape General Benefit — City Funded | $ (820) | $ (254) | $ (3,613) | $ (3,136) | $ (2,591) |
| TOTAL GENERAL BENEFIT — CITY FUNDED | $ (1,278) | $ (491) | $ (3,998) | $ (3,470) | $ (2,867) |
| TOTAL DIRECT ANNUAL SPECIAL BENEFIT EXPENSES | $ 15,507 | $ 13,196 | $ 87,611 | $ 61,354 | $ 49,755 |
| ANNUAL INCIDENTAL EXPENSES | | | | | |
| OPERATIONAL RESERVE FUNDING | | | | | |
| Operational Reserves Collection | $ 775 | $ 415 | $ 3,104 | $ 2,694 | $ 2,226 |
| Operational Reserve (Transfer/Contribution) | - | - | - | - | - |
| Operational Reserves: Collection /(Contribution) | $ 775 | $ 415 | $ 3,104 | $ 2,694 | $ 2,226 |
| ADMINISTRATION | | | | | |
| Total Annual District Administration | $ 2,577 | $ 1,113 | $ 7,552 | $ 6,554 | $ 5,414 |
| County Administration Fee | 168 | 43 | 110 | 95 | 79 |
| TOTAL ANNUAL ADMINISTRATION | $ 2,745 | $ 1,157 | $ 7,661 | $ 6,649 | $ 5,493 |
| TOTAL INCIDENTAL EXPENSES | $ 3,520 | $ 1,572 | $ 10,766 | $ 9,344 | $ 7,719 |
| BALANCE TO LEVY | $ 19,027 | $ 14,768 | $ 98,376 | $ 70,697 | $ 57,474 |
| DISTRICT STATISTICS | | | | | |
| Total Parcels | 81 | 22 | 54 | 46 | 38 |
| Total Assessable Parcels | 81 | 21 | 53 | 46 | 38 |
| Total Assessed Acreage | - | - | - | - | - |
| Total Benefit Units | 81.00 | 21.00 | 53.00 | 46.00 | 38.00 |
| Proposed Calculated Annual Assessment Rate per EBU | $234.90 | $703.22 | $1,856.15 | $1,536.90 | $1,512.47 |
| Proposed/Current Maximum Assessment Rate per EBU | $235.00 | $921.44 | $1,978.46 | $1,974.52 | $1,664.98 |

Subtotals and totals may not foot and total Balance to Levy differs slightly from assessment roll due to rounding.

| BUDGET ITEMS | Zone 10B Sub Area 72D Tract 2350-I & II (Gated) | Zone 11 Sub Area 32 Tract 2223-1 Bella Vista | Zone 11 Sub Area 38 PR 98-008 Arceiro | Zone 11 Sub Area 39 PR 98-009 Arceiro | Zone 11 Sub Area 48 Tract 2284 Harris |
|---|---|---|---|---|---|
| DIRECT ANNUAL MAINTENANCE & OPERATING EXPENSES | | | | | |
| ANNUAL LIGHTING EXPENSES | | | | | |
| Annual Street Lighting Maintenance & Operation | 2,761 | 2,560 | 725 | 628 | 725 |
| Annual Traffic Signal Maintenance & Operation | - | - | - | - | - |
| TOTAL ANNUAL LIGHTING MAINTENANCE AND OPERATION EXPENSES | $ 2,761 | $ 2,560 | $ 725 | $ 628 | $ 725 |
| ANNUAL LANDSCAPING EXPENSES | | | | | |
| Annual Landscape Maintenance Expenses (Contract Services) | 32,009 | 6,020 | 862 | 782 | 844 |
| Annual Tree Maintenance Expenses | 497 | 504 | 186 | 188 | 172 |
| Annual Landscape Water Expenses | 9,660 | - | - | - | - |
| Annual Landscape Irrigation Operation & Maintenance | 324 | 67 | 19 | 17 | 19 |
| Annual Landscape Lighting Operation & Maintenance | - | - | - | - | - |
| TOTAL ANNUAL LANDSCAPE MAINTENANCE AND OPERATION EXPENSES | $ 42,491 | $ 6,591 | $ 1,066 | $ 986 | $ 1,034 |
| TOTAL DIRECT ANNUAL MAINTENANCE & OPERATING EXPENSES | $ 45,252 | $ 9,152 | $ 1,791 | $ 1,614 | $ 1,759 |
| REHABILITATION AND CAPITAL IMPROVEMENT FUNDING | | | | | |
| REHABILITATION FUNDING (CIP RESERVES) | | | | | |
| Lighting Rehabilitation Funding | $ 138 | $ 128 | $ 36 | $ 31 | $ 36 |
| Total Landscape Rehab Funding Collection | $ 560 | $ 67 | $ 22 | $ 21 | $ 21 |
| Total Tree Rehab Funding Collection | $ 446 | $ 295 | $ 109 | $ 110 | $ 101 |
| TOTAL REHABILITATION FUNDING (CIP RESERVES) | $ 1,144 | $ 490 | $ 167 | $ 162 | $ 158 |
| PLANNED CAPITAL IMPROVEMENT EXPENDITURES | | | | | |
| Lighting Improvements CIP Expenditures | $ - | $ - | $ - | $ - | $ - |
| Landscape Improvements CIP Expenditures | $ - | $ - | $ - | $ - | $ - |
| TOTAL PLANNED CAPITAL IMPROVEMENT EXPENDITURES | $ - | $ - | $ - | $ - | $ - |
| TOTAL REHABILITATION & CAPITAL IMPROVEMENT FUNDING | $ 1,144 | $ 490 | $ 167 | $ 162 | $ 158 |
| TOTAL DIRECT ANNUAL FUNDING | $ 46,396 | $ 9,642 | $ 1,958 | $ 1,776 | $ 1,917 |
| GENERAL BENEFIT EXPENSES | | | | | |
| Lighting General Benefit — City Funded | $ (276) | $ (256) | $ (72) | $ (63) | $ (72) |
| Landscape General Benefit — City Funded | $ (1,500) | $ (650) | $ (201) | $ (184) | $ (195) |
| TOTAL GENERAL BENEFIT — CITY FUNDED | $ (1,776) | $ (906) | $ (273) | $ (247) | $ (268) |
| TOTAL DIRECT ANNUAL SPECIAL BENEFIT EXPENSES | $ 44,620 | $ 8,736 | $ 1,685 | $ 1,529 | $ 1,649 |
| ANNUAL INCIDENTAL EXPENSES | | | | | |
| OPERATIONAL RESERVE FUNDING | | | | | |
| Operational Reserves Collection | $ 1,012 | $ 214 | $ 64 | $ 58 | $ 63 |
| Operational Reserve (Transfer/Contribution) | - | - | - | - | - |
| Operational Reserves: Collection /(Contribution) | $ 1,012 | $ 214 | $ 64 | $ 58 | $ 63 |
| ADMINISTRATION | | | | | |
| Total Annual District Administration | $ 2,734 | $ 1,048 | $ 303 | $ 267 | $ 301 |
| County Administration Fee | 79 | 110 | 31 | 27 | 31 |
| TOTAL ANNUAL ADMINISTRATION | $ 2,812 | $ 1,157 | $ 334 | $ 294 | $ 332 |
| TOTAL INCIDENTAL EXPENSES | $ 3,824 | $ 1,371 | $ 398 | $ 351 | $ 395 |
| BALANCE TO LEVY | $ 48,444 | $ 10,107 | $ 2,083 | $ 1,881 | $ 2,044 |
| DISTRICT STATISTICS | | | | | |
| Total Parcels | 43 | 53 | 15 | 13 | 15 |
| Total Assessable Parcels | 38 | 53 | 15 | 13 | 15 |
| Total Assessed Acreage | - | - | - | - | - |
| Total Benefit Units | 38.00 | 53.00 | 15.00 | 13.00 | 15.00 |
| Proposed Calculated Annual Assessment Rate per EBU | $1,274.85 | $190.70 | $138.86 | $144.66 | $136.27 |
| Proposed/Current Maximum Assessment Rate per EBU | $1,978.46 | $250.00 | $167.16 | $193.33 | $234.86 |

Subtotals and totals may not foot and total Balance to Levy differs slightly from assessment roll due to rounding.

| BUDGET ITEMS | Zone 11<br>Sub Area 57<br>Tract 2223-2<br><br>Bella Vista Estates | Zone 11<br>Sub Area 75<br>Tract 2296 | Zone 11<br>Sub Area 76A<br>Tract 2431 | Zone 11<br>Sub Area 76B<br>Tract 2430 | Zone 12<br>Sub Area 3<br>Tract 1457 |
|---|---|---|---|---|---|
| DIRECT ANNUAL MAINTENANCE & OPERATING EXPENSES | | | | | |
| ANNUAL LIGHTING EXPENSES | | | | | |
| Annual Street Lighting Maintenance & Operation | 2,464 | 531 | 580 | 435 | 3,052 |
| Annual Traffic Signal Maintenance & Operation | - | - | - | - | - |
| TOTAL ANNUAL LIGHTING MAINTENANCE AND OPERATION EXPENSES | $ 2,464 | $ 531 | $ 580 | $ 435 | $ 3,052 |
| ANNUAL LANDSCAPING EXPENSES | | | | | |
| Annual Landscape Maintenance Expenses (Contract Services) | 11,795 | 2,203 | 3,416 | 2,410 | 4,435 |
| Annual Tree Maintenance Expenses | 771 | 108 | 192 | 79 | 301 |
| Annual Landscape Water Expenses | 2,954 | 419 | 1,048 | 439 | 5,120 |
| Annual Landscape Irrigation Operation & Maintenance | 727 | 104 | 181 | 77 | 326 |
| Annual Landscape Lighting Operation & Maintenance | - | - | - | - | - |
| TOTAL ANNUAL LANDSCAPE MAINTENANCE AND OPERATION EXPENSES | $ 16,246 | $ 2,834 | $ 4,836 | $ 3,005 | $ 10,183 |
| TOTAL DIRECT ANNUAL MAINTENANCE & OPERATING EXPENSES | $ 18,710 | $ 3,365 | $ 5,416 | $ 3,440 | $ 13,235 |
| REHABILITATION AND CAPITAL IMPROVEMENT FUNDING | | | | | |
| REHABILITATION FUNDING (CIP RESERVES) | | | | | |
| Lighting Rehabilitation Funding | $ 123 | $ 27 | $ 29 | $ 22 | $ 153 |
| Total Landscape Rehab Funding Collection | $ 420 | $ 59 | $ 117 | $ 49 | $ 325 |
| Total Tree Rehab Funding Collection | $ 450 | $ 63 | $ 112 | $ 46 | $ 266 |
| TOTAL REHABILITATION FUNDING (CIP RESERVES) | $ 994 | $ 149 | $ 258 | $ 117 | $ 744 |
| PLANNED CAPITAL IMPROVEMENT EXPENDITURES | | | | | |
| Lighting Improvements CIP Expenditures | $ - | $ - | $ - | $ - | $ - |
| Landscape Improvements CIP Expenditures | $ - | $ - | $ - | $ - | $ - |
| TOTAL PLANNED CAPITAL IMPROVEMENT EXPENDITURES | $ - | $ - | $ - | $ - | $ - |
| TOTAL REHABILITATION & CAPITAL IMPROVEMENT FUNDING | $ 994 | $ 149 | $ 258 | $ 117 | $ 744 |
| TOTAL DIRECT ANNUAL FUNDING | $ 19,704 | $ 3,515 | $ 5,674 | $ 3,557 | $ 13,978 |
| GENERAL BENEFIT EXPENSES | | | | | |
| Lighting General Benefit — City Funded | $ (246) | $ (53) | $ (58) | $ (43) | $ (305) |
| Landscape General Benefit — City Funded | $ (773) | $ (141) | $ (191) | $ (113) | $ (477) |
| TOTAL GENERAL BENEFIT — CITY FUNDED | $ (1,019) | $ (194) | $ (249) | $ (157) | $ (782) |
| TOTAL DIRECT ANNUAL SPECIAL BENEFIT EXPENSES | $ 18,685 | $ 3,320 | $ 5,426 | $ 3,400 | $ 13,196 |
| ANNUAL INCIDENTAL EXPENSES | | | | | |
| OPERATIONAL RESERVE FUNDING | | | | | |
| Operational Reserves Collection | $ 577 | $ 92 | $ 164 | $ 79 | $ 660 |
| Operational Reserve (Transfer/Contribution) | - | - | - | - | - |
| Operational Reserves: Collection /(Contribution) | $ 577 | $ 92 | $ 164 | $ 79 | $ 660 |
| ADMINISTRATION | | | | | |
| Total Annual District Administration | $ 1,807 | $ 320 | $ 488 | $ 272 | $ 2,356 |
| County Administration Fee | 106 | 23 | 25 | 19 | 182 |
| TOTAL ANNUAL ADMINISTRATION | $ 1,913 | $ 343 | $ 513 | $ 290 | $ 2,538 |
| TOTAL INCIDENTAL EXPENSES | $ 2,490 | $ 434 | $ 677 | $ 369 | $ 3,198 |
| BALANCE TO LEVY | $ 21,175 | $ 3,755 | $ 6,102 | $ 3,770 | $ 16,394 |
| DISTRICT STATISTICS | | | | | |
| Total Parcels | 52 | 11 | 12 | 10 | 88 |
| Total Assessable Parcels | 51 | 11 | 12 | 9 | 88 |
| Total Assessed Acreage | - | - | - | - | - |
| Total Benefit Units | 51.00 | 11.00 | 12.00 | 9.00 | 88.00 |
| Proposed Calculated Annual Assessment Rate per EBU | $415.19 | $341.33 | $508.54 | $418.84 | $186.30 |
| Proposed/Current Maximum Assessment Rate per EBU | $857.33 | $921.44 | $921.44 | $1,053.08 | $187.00 |

Subtotals and totals may not foot and total Balance to Levy differs slightly from assessment roll due to rounding.

| BUDGET ITEMS | Zone 12 Sub Area 54 Tract 1983 Koval | Zone 12 Sub Area 70A Tract 2254-1 | Zone 12 Sub Area 70B Tract 2254-2 | Zone 12 Sub Area 70C Tract 2254-3 | Zone 12 Sub Area 89 Tract 2391 |
|---|---|---|---|---|---|
| DIRECT ANNUAL MAINTENANCE & OPERATING EXPENSES | | | | | |
| ANNUAL LIGHTING EXPENSES | | | | | |
| Annual Street Lighting Maintenance & Operation | 1,526 | 898 | 898 | 3,291 | 509 |
| Annual Traffic Signal Maintenance & Operation | - | - | - | - | - |
| TOTAL ANNUAL LIGHTING MAINTENANCE AND OPERATION EXPENSES | $ 1,526 | $ 898 | $ 898 | $ 3,291 | $ 509 |
| ANNUAL LANDSCAPING EXPENSES | | | | | |
| Annual Landscape Maintenance Expenses (Contract Services) | 5,127 | 4,730 | 4,754 | 15,952 | 1,483 |
| Annual Tree Maintenance Expenses | 89 | 358 | 366 | 361 | 54 |
| Annual Landscape Water Expenses | 1,713 | 2,621 | 2,662 | 4,541 | 671 |
| Annual Landscape Irrigation Operation & Maintenance | 96 | 131 | 133 | 246 | 36 |
| Annual Landscape Lighting Operation & Maintenance | - | - | - | - | - |
| TOTAL ANNUAL LANDSCAPE MAINTENANCE AND OPERATION EXPENSES | $ 7,025 | $ 7,841 | $ 7,915 | $ 21,100 | $ 2,244 |
| TOTAL DIRECT ANNUAL MAINTENANCE & OPERATING EXPENSES | $ 8,551 | $ 8,738 | $ 8,813 | $ 24,391 | $ 2,753 |
| REHABILITATION AND CAPITAL IMPROVEMENT FUNDING | | | | | |
| REHABILITATION FUNDING (CIP RESERVES) | | | | | |
| Lighting Rehabilitation Funding | $ 76 | $ 45 | $ 45 | $ 165 | $ 25 |
| Total Landscape Rehab Funding Collection | $ 96 | $ 239 | $ 243 | $ 306 | $ 46 |
| Total Tree Rehab Funding Collection | $ 79 | $ 223 | $ 228 | $ 266 | $ 40 |
| TOTAL REHABILITATION FUNDING (CIP RESERVES) | $ 251 | $ 507 | $ 516 | $ 737 | $ 111 |
| PLANNED CAPITAL IMPROVEMENT EXPENDITURES | | | | | |
| Lighting Improvements CIP Expenditures | $ - | $ - | $ - | $ - | $ - |
| Landscape Improvements CIP Expenditures | $ - | $ - | $ - | $ - | $ - |
| TOTAL PLANNED CAPITAL IMPROVEMENT EXPENDITURES | $ - | $ - | $ - | $ - | $ - |
| TOTAL REHABILITATION & CAPITAL IMPROVEMENT FUNDING | $ 251 | $ 507 | $ 516 | $ 737 | $ 111 |
| TOTAL DIRECT ANNUAL FUNDING | $ 8,802 | $ 9,246 | $ 9,329 | $ 25,128 | $ 2,864 |
| GENERAL BENEFIT EXPENSES | | | | | |
| Lighting General Benefit — City Funded | $ (153) | $ (90) | $ (90) | $ (329) | $ (51) |
| Landscape General Benefit — City Funded | $ (141) | $ (220) | $ (224) | $ (376) | $ (56) |
| TOTAL GENERAL BENEFIT — CITY FUNDED | $ (294) | $ (310) | $ (314) | $ (705) | $ (106) |
| TOTAL DIRECT ANNUAL SPECIAL BENEFIT EXPENSES | $ 8,508 | $ 8,935 | $ 9,015 | $ 24,423 | $ 2,758 |
| ANNUAL INCIDENTAL EXPENSES | | | | | |
| OPERATIONAL RESERVE FUNDING | | | | | |
| Operational Reserves Collection | $ 225 | $ 328 | $ 332 | $ 589 | $ 88 |
| Operational Reserve (Transfer/Contribution) | - | - | - | - | - |
| Operational Reserves: Collection /(Contribution) | $ 225 | $ 328 | $ 332 | $ 589 | $ 88 |
| ADMINISTRATION | | | | | |
| Total Annual District Administration | $ 767 | $ 866 | $ 876 | $ 1,866 | $ 278 |
| County Administration Fee | 54 | 31 | 31 | 114 | 17 |
| TOTAL ANNUAL ADMINISTRATION | $ 821 | $ 897 | $ 907 | $ 1,980 | $ 294 |
| TOTAL INCIDENTAL EXPENSES | $ 1,045 | $ 1,224 | $ 1,240 | $ 2,569 | $ 382 |
| BALANCE TO LEVY | $ 9,554 | $ 10,160 | $ 10,255 | $ 26,992 | $ 3,140 |
| DISTRICT STATISTICS | | | | | |
| Total Parcels | 26 | 15 | 15 | 57 | 8 |
| Total Assessable Parcels | 26 | 15 | 15 | 55 | 8 |
| Total Assessed Acreage | - | - | - | - | - |
| Total Benefit Units | 26.00 | 15.00 | 15.00 | 55.00 | 8.00 |
| Proposed Calculated Annual Assessment Rate per EBU | $367.45 | $677.33 | $683.66 | $490.76 | $392.51 |
| Proposed/Current Maximum Assessment Rate per EBU | $581.48 | $789.81 | $789.81 | $1,053.08 | $972.09 |

Subtotals and totals may not foot and total Balance to Levy differs slightly from assessment roll due to rounding.

| BUDGET ITEMS | Zone 13A Sub Area 7 PM 47-22 & PM 48-74 Woodland Plaza I | Zone 13B Sub Area 22 PR 91-095 Woodland Plaza II | Zone 13C Sub Area 46 PR 98-038 Woodland Plaza III | Zone 14 Sub Area 8 Tract 1630 Trent | Zone 14 Sub Area 11 Tract 1723 |
|---|---|---|---|---|---|
| DIRECT ANNUAL MAINTENANCE & OPERATING EXPENSES | | | | | |
| ANNUAL LIGHTING EXPENSES | | | | | |
| Annual Street Lighting Maintenance & Operation | 650 | 2,188 | 553 | 1,356 | 678 |
| Annual Traffic Signal Maintenance & Operation | - | - | - | - | - |
| TOTAL ANNUAL LIGHTING MAINTENANCE AND OPERATION EXPENSES | $ 650 | $ 2,188 | $ 553 | $ 1,356 | $ 678 |
| ANNUAL LANDSCAPING EXPENSES | | | | | |
| Annual Landscape Maintenance Expenses (Contract Services) | 2,547 | 7,630 | 4,645 | 2,361 | 412 |
| Annual Tree Maintenance Expenses | 187 | 262 | 450 | 27 | 5 |
| Annual Landscape Water Expenses | 452 | 11,821 | 4,224 | - | - |
| Annual Landscape Irrigation Operation & Maintenance | 8 | 169 | 65 | - | - |
| Annual Landscape Lighting Operation & Maintenance | - | - | - | 3,570 | - |
| TOTAL ANNUAL LANDSCAPE MAINTENANCE AND OPERATION EXPENSES | $ 3,193 | $ 19,883 | $ 9,384 | $ 5,958 | $ 417 |
| TOTAL DIRECT ANNUAL MAINTENANCE & OPERATING EXPENSES | $ 3,844 | $ 22,071 | $ 9,937 | $ 7,315 | $ 1,095 |
| REHABILITATION AND CAPITAL IMPROVEMENT FUNDING | | | | | |
| REHABILITATION FUNDING (CIP RESERVES) | | | | | |
| Lighting Rehabilitation Funding | $ 33 | $ 109 | $ 28 | $ 68 | $ 34 |
| Total Landscape Rehab Funding Collection | $ 73 | $ 402 | $ 406 | $ 14 | $ 2 |
| Total Tree Rehab Funding Collection | $ 109 | $ 159 | $ 432 | $ 2 | $ 0 |
| TOTAL REHABILITATION FUNDING (CIP RESERVES) | $ 214 | $ 670 | $ 866 | $ 83 | $ 37 |
| PLANNED CAPITAL IMPROVEMENT EXPENDITURES | | | | | |
| Lighting Improvements CIP Expenditures | $ - | $ - | $ - | $ - | $ - |
| Landscape Improvements CIP Expenditures | $ - | $ - | $ - | $ - | $ - |
| TOTAL PLANNED CAPITAL IMPROVEMENT EXPENDITURES | $ - | $ - | $ - | $ - | $ - |
| TOTAL REHABILITATION & CAPITAL IMPROVEMENT FUNDING | $ 214 | $ 670 | $ 866 | $ 83 | $ 37 |
| TOTAL DIRECT ANNUAL FUNDING | $ 4,058 | $ 22,741 | $ 10,803 | $ 7,398 | $ 1,132 |
| GENERAL BENEFIT EXPENSES | | | | | |
| Lighting General Benefit — City Funded | $ (65) | $ (219) | $ (55) | $ (136) | $ (68) |
| Landscape General Benefit — City Funded | $ (55) | $ (956) | $ (426) | $ (727) | $ (121) |
| TOTAL GENERAL BENEFIT — CITY FUNDED | $ (120) | $ (1,174) | $ (481) | $ (863) | $ (188) |
| TOTAL DIRECT ANNUAL SPECIAL BENEFIT EXPENSES | $ 3,938 | $ 21,566 | $ 10,323 | $ 6,535 | $ 943 |
| ANNUAL INCIDENTAL EXPENSES | | | | | |
| OPERATIONAL RESERVE FUNDING | | | | | |
| Operational Reserves Collection | $ 102 | $ 1,078 | $ 516 | $ 276 | $ 38 |
| Operational Reserve (Transfer/Contribution) | - | - | - | - | - |
| Operational Reserves: Collection /(Contribution) | $ 102 | $ 1,078 | $ 516 | $ 276 | $ 38 |
| ADMINISTRATION | | | | | |
| Total Annual District Administration | $ 345 | $ 2,919 | $ 1,231 | $ 1,064 | $ 260 |
| County Administration Fee | 26 | 89 | 22 | 74 | 33 |
| TOTAL ANNUAL ADMINISTRATION | $ 372 | $ 3,008 | $ 1,254 | $ 1,138 | $ 293 |
| TOTAL INCIDENTAL EXPENSES | $ 474 | $ 4,086 | $ 1,770 | $ 1,414 | $ 331 |
| BALANCE TO LEVY | $ 4,412 | $ 25,652 | $ 12,093 | $ 7,949 | $ 1,274 |
| DISTRICT STATISTICS | | | | | |
| Total Parcels | 7 | 13 | 7 | 36 | 16 |
| Total Assessable Parcels | 7 | 13 | 7 | 36 | 16 |
| Total Assessed Acreage | 12.78 | 42.99 | 10.86 | - | - |
| Total Benefit Units | 12.78 | 42.99 | 10.86 | 36.00 | 16.00 |
| Proposed Calculated Annual Assessment Rate per EBU | $345.21 | $596.71 | $1,113.50 | $220.81 | $79.63 |
| Proposed/Current Maximum Assessment Rate per EBU | $559.83 | $597.00 | $1,114.00 | $230.36 | $105.28 |

Subtotals and totals may not foot and total Balance to Levy differs slightly from assessment roll due to rounding.

| BUDGET ITEMS | Zone 14 Sub Area 33 PR 97-167 Hwy 46 Part. | Zone 14 Sub Area 40 PR 93-087 | Zone 14 Sub Area 41 PR 97-138 Pippen | Zone 14 Sub Area 43 Tract 1951 | Zone 14 Sub Area 50 Tract 2311 Serenade |
|---|---|---|---|---|---|
| DIRECT ANNUAL MAINTENANCE & OPERATING EXPENSES | | | | | |
| ANNUAL LIGHTING EXPENSES | | | | | |
| Annual Street Lighting Maintenance & Operation | 170 | 339 | 678 | 509 | 3,052 |
| Annual Traffic Signal Maintenance & Operation | - | - | - | - | - |
| TOTAL ANNUAL LIGHTING MAINTENANCE AND OPERATION EXPENSES | $ 170 | $ 339 | $ 678 | $ 509 | $ 3,052 |
| ANNUAL LANDSCAPING EXPENSES | | | | | |
| Annual Landscape Maintenance Expenses (Contract Services) | 501 | 185 | 117 | 1,928 | 25,012 |
| Annual Tree Maintenance Expenses | 3 | 71 | 1 | 22 | 285 |
| Annual Landscape Water Expenses | - | - | - | - | - |
| Annual Landscape Irrigation Operation & Maintenance | - | - | - | - | - |
| Annual Landscape Lighting Operation & Maintenance | - | - | - | - | - |
| TOTAL ANNUAL LANDSCAPE MAINTENANCE AND OPERATION EXPENSES | $ 504 | $ 256 | $ 118 | $ 1,950 | $ 25,296 |
| TOTAL DIRECT ANNUAL MAINTENANCE & OPERATING EXPENSES | $ 673 | $ 595 | $ 797 | $ 2,459 | $ 28,348 |
| REHABILITATION AND CAPITAL IMPROVEMENT FUNDING | | | | | |
| REHABILITATION FUNDING (CIP RESERVES) | | | | | |
| Lighting Rehabilitation Funding | $ 8 | $ 17 | $ 34 | $ 25 | $ 153 |
| Total Landscape Rehab Funding Collection | $ 1 | $ 5 | $ 1 | $ 11 | $ 144 |
| Total Tree Rehab Funding Collection | $ 0 | $ 41 | $ 0 | $ 1 | $ 17 |
| TOTAL REHABILITATION FUNDING (CIP RESERVES) | $ 10 | $ 64 | $ 35 | $ 38 | $ 313 |
| PLANNED CAPITAL IMPROVEMENT EXPENDITURES | | | | | |
| Lighting Improvements CIP Expenditures | $ - | $ - | $ - | $ - | $ - |
| Landscape Improvements CIP Expenditures | $ - | $ - | $ - | $ - | $ - |
| TOTAL PLANNED CAPITAL IMPROVEMENT EXPENDITURES | $ - | $ - | $ - | $ - | $ - |
| TOTAL REHABILITATION & CAPITAL IMPROVEMENT FUNDING | $ 10 | $ 64 | $ 35 | $ 38 | $ 313 |
| TOTAL DIRECT ANNUAL FUNDING | $ 684 | $ 659 | $ 831 | $ 2,496 | $ 28,661 |
| GENERAL BENEFIT EXPENSES | | | | | |
| Lighting General Benefit — City Funded | $ (17) | $ (34) | $ (68) | $ (51) | $ (305) |
| Landscape General Benefit — City Funded | $ (73) | $ (27) | $ (34) | $ (564) | $ (7,322) |
| TOTAL GENERAL BENEFIT — CITY FUNDED | $ (90) | $ (61) | $ (102) | $ (615) | $ (7,627) |
| TOTAL DIRECT ANNUAL SPECIAL BENEFIT EXPENSES | $ 593 | $ 598 | $ 729 | $ 1,881 | $ 21,034 |
| ANNUAL INCIDENTAL EXPENSES | | | | | |
| OPERATIONAL RESERVE FUNDING | | | | | |
| Operational Reserves Collection | $ 12 | $ 22 | $ 34 | $ 53 | $ 513 |
| Operational Reserve (Transfer/Contribution) | - | - | - | - | - |
| Operational Reserves: Collection /(Contribution) | $ 12 | $ 22 | $ 34 | $ 53 | $ 513 |
| ADMINISTRATION | | | | | |
| Total Annual District Administration | $ 75 | $ 88 | $ 133 | $ 292 | $ 2,692 |
| County Administration Fee | 8 | 8 | 10 | 23 | 149 |
| TOTAL ANNUAL ADMINISTRATION | $ 83 | $ 96 | $ 144 | $ 314 | $ 2,841 |
| TOTAL INCIDENTAL EXPENSES | $ 95 | $ 118 | $ 177 | $ 367 | $ 3,353 |
| BALANCE TO LEVY | $ 688 | $ 716 | $ 907 | $ 2,248 | $ 24,387 |
| DISTRICT STATISTICS | | | | | |
| Total Parcels | 4 | 4 | 5 | 11 | 73 |
| Total Assessable Parcels | 4 | 4 | 5 | 11 | 72 |
| Total Assessed Acreage | - | - | - | - | - |
| Total Benefit Units | 4.00 | 4.00 | 5.00 | 11.00 | 72.00 |
| Proposed Calculated Annual Assessment Rate per EBU | $171.97 | $178.91 | $181.32 | $204.35 | $338.71 |
| Proposed/Current Maximum Assessment Rate per EBU | $596.65 | $325.00 | $254.24 | $300.00 | $409.65 |

Subtotals and totals may not foot and total Balance to Levy differs slightly from assessment roll due to rounding.

| BUDGET ITEMS | Zone 15 Sub Area 10 Tract 2036 Granary | Zone 15 Sub Area 14 Williams Brothers Vons Shopping Center | Zone 15 Sub Area 23 PR 93-085 Tarr | Zone 15 Sub Area 34 PD 95-009 Target Center | Zone 15 Sub Area 35 CUP 95-018 TDC Conv. |
|---|---|---|---|---|---|
| DIRECT ANNUAL MAINTENANCE & OPERATING EXPENSES | | | | | |
| ANNUAL LIGHTING EXPENSES | | | | | |
| Annual Street Lighting Maintenance & Operation | 339 | 1,356 | 848 | 2,035 | 170 |
| Annual Traffic Signal Maintenance & Operation | - | - | - | - | - |
| TOTAL ANNUAL LIGHTING MAINTENANCE AND OPERATION EXPENSES | $ 339 | $ 1,356 | $ 848 | $ 2,035 | $ 170 |
| ANNUAL LANDSCAPING EXPENSES | | | | | |
| Annual Landscape Maintenance Expenses (Contract Services) | - | - | - | - | - |
| Annual Tree Maintenance Expenses | - | - | - | - | - |
| Annual Landscape Water Expenses | - | - | - | - | - |
| Annual Landscape Irrigation Operation & Maintenance | - | - | - | - | - |
| Annual Landscape Lighting Operation & Maintenance | - | - | - | - | - |
| TOTAL ANNUAL LANDSCAPE MAINTENANCE AND OPERATION EXPENSES | $ - | $ - | $ - | $ - | $ - |
| TOTAL DIRECT ANNUAL MAINTENANCE & OPERATING EXPENSES | $ 339 | $ 1,356 | $ 848 | $ 2,035 | $ 170 |
| REHABILITATION AND CAPITAL IMPROVEMENT FUNDING | | | | | |
| REHABILITATION FUNDING (CIP RESERVES) | | | | | |
| Lighting Rehabilitation Funding | $ 17 | $ 68 | $ 42 | $ 102 | $ 8 |
| Total Landscape Rehab Funding Collection | $ - | $ - | $ - | $ - | $ - |
| Total Tree Rehab Funding Collection | $ - | $ - | $ - | $ - | $ - |
| TOTAL REHABILITATION FUNDING (CIP RESERVES) | $ 17 | $ 68 | $ 42 | $ 102 | $ 8 |
| PLANNED CAPITAL IMPROVEMENT EXPENDITURES | | | | | |
| Lighting Improvements CIP Expenditures | $ - | $ - | $ - | $ - | $ - |
| Landscape Improvements CIP Expenditures | $ - | $ - | $ - | $ - | $ - |
| TOTAL PLANNED CAPITAL IMPROVEMENT EXPENDITURES | $ - | $ - | $ - | $ - | $ - |
| TOTAL REHABILITATION & CAPITAL IMPROVEMENT FUNDING | $ 17 | $ 68 | $ 42 | $ 102 | $ 8 |
| TOTAL DIRECT ANNUAL FUNDING | $ 356 | $ 1,424 | $ 890 | $ 2,136 | $ 178 |
| GENERAL BENEFIT EXPENSES | | | | | |
| Lighting General Benefit — City Funded | $ (34) | $ (136) | $ (85) | $ (203) | $ (17) |
| Landscape General Benefit — City Funded | $ - | $ - | $ - | $ - | $ - |
| TOTAL GENERAL BENEFIT — CITY FUNDED | $ (34) | $ (136) | $ (85) | $ (203) | $ (17) |
| TOTAL DIRECT ANNUAL SPECIAL BENEFIT EXPENSES | $ 322 | $ 1,289 | $ 805 | $ 1,933 | $ 161 |
| ANNUAL INCIDENTAL EXPENSES | | | | | |
| OPERATIONAL RESERVE FUNDING | | | | | |
| Operational Reserves Collection | $ 16 | $ 64 | $ 40 | $ 97 | $ 8 |
| Operational Reserve (Transfer/Contribution) | - | - | - | - | - |
| Operational Reserves: Collection /(Contribution) | $ 16 | $ 64 | $ 40 | $ 97 | $ 8 |
| ADMINISTRATION | | | | | |
| Total Annual District Administration | $ 65 | $ 330 | $ 741 | $ 338 | $ 39 |
| County Administration Fee | 6 | 37 | 137 | 23 | 4 |
| TOTAL ANNUAL ADMINISTRATION | $ 71 | $ 367 | $ 878 | $ 360 | $ 43 |
| TOTAL INCIDENTAL EXPENSES | $ 87 | $ 432 | $ 919 | $ 457 | $ 51 |
| BALANCE TO LEVY | $ 409 | $ 1,720 | $ 1,724 | $ 2,390 | $ 212 |
| DISTRICT STATISTICS | | | | | |
| Total Parcels | 7 | 6 | 23 | 12 | 2 |
| Total Assessable Parcels | 6 | 6 | 22 | 11 | 2 |
| Total Assessed Acreage | 2.73 | 18.10 | 65.46 | - | - |
| Total Benefit Units | 2.73 | 18.10 | 66.28 | 11.00 | 2.00 |
| Proposed Calculated Annual Assessment Rate per EBU | $149.78 | $95.05 | $26.01 | $217.27 | $105.97 |
| Proposed/Current Maximum Assessment Rate per EBU | $273.56 | $119.82 | $60.28 | $499.90 | $249.40 |

Subtotals and totals may not foot and total Balance to Levy differs slightly from assessment roll due to rounding.

| BUDGET ITEMS | Zone 15 Sub Area 62 PR 01-007 Golden Hill | Zone 15 Sub Area 66 PD 00-029 | Zone 15 Sub Area 71 PR 01-263 | Zone 15 Sub Area 92 PD 02-017 | Zone 15 Sub Area 94 PD 02-003 East Village |
|---|---|---|---|---|---|
| DIRECT ANNUAL MAINTENANCE & OPERATING EXPENSES | | | | | |
| ANNUAL LIGHTING EXPENSES | | | | | |
| Annual Street Lighting Maintenance & Operation | 170 | 509 | 170 | 678 | 1,187 |
| Annual Traffic Signal Maintenance & Operation | - | - | - | - | - |
| TOTAL ANNUAL LIGHTING MAINTENANCE AND OPERATION EXPENSES | $ 170 | $ 509 | $ 170 | $ 678 | $ 1,187 |
| ANNUAL LANDSCAPING EXPENSES | | | | | |
| Annual Landscape Maintenance Expenses (Contract Services) | - | - | - | - | - |
| Annual Tree Maintenance Expenses | - | - | - | - | - |
| Annual Landscape Water Expenses | - | - | - | - | - |
| Annual Landscape Irrigation Operation & Maintenance | - | - | - | - | - |
| Annual Landscape Lighting Operation & Maintenance | - | - | - | - | - |
| TOTAL ANNUAL LANDSCAPE MAINTENANCE AND OPERATION EXPENSES | $ - | $ - | $ - | $ - | $ - |
| TOTAL DIRECT ANNUAL MAINTENANCE & OPERATING EXPENSES | $ 170 | $ 509 | $ 170 | $ 678 | $ 1,187 |
| REHABILITATION AND CAPITAL IMPROVEMENT FUNDING | | | | | |
| REHABILITATION FUNDING (CIP RESERVES) | | | | | |
| Lighting Rehabilitation Funding | $ 8 | $ 25 | $ 8 | $ 34 | $ 59 |
| Total Landscape Rehab Funding Collection | $ - | $ - | $ - | $ - | $ - |
| Total Tree Rehab Funding Collection | $ - | $ - | $ - | $ - | $ - |
| TOTAL REHABILITATION FUNDING (CIP RESERVES) | $ 8 | $ 25 | $ 8 | $ 34 | $ 59 |
| PLANNED CAPITAL IMPROVEMENT EXPENDITURES | | | | | |
| Lighting Improvements CIP Expenditures | $ - | $ - | $ - | $ - | $ - |
| Landscape Improvements CIP Expenditures | $ - | $ - | $ - | $ - | $ - |
| TOTAL PLANNED CAPITAL IMPROVEMENT EXPENDITURES | $ - | $ - | $ - | $ - | $ - |
| TOTAL REHABILITATION & CAPITAL IMPROVEMENT FUNDING | $ 8 | $ 25 | $ 8 | $ 34 | $ 59 |
| TOTAL DIRECT ANNUAL FUNDING | $ 178 | $ 534 | $ 178 | $ 712 | $ 1,246 |
| GENERAL BENEFIT EXPENSES | | | | | |
| Lighting General Benefit — City Funded | $ (17) | $ (51) | $ (17) | $ (68) | $ (119) |
| Landscape General Benefit — City Funded | $ - | $ - | $ - | $ - | $ - |
| TOTAL GENERAL BENEFIT — CITY FUNDED | $ (17) | $ (51) | $ (17) | $ (68) | $ (119) |
| TOTAL DIRECT ANNUAL SPECIAL BENEFIT EXPENSES | $ 161 | $ 483 | $ 161 | $ 644 | $ 1,128 |
| ANNUAL INCIDENTAL EXPENSES | | | | | |
| OPERATIONAL RESERVE FUNDING | | | | | |
| Operational Reserves Collection | $ 8 | $ 24 | $ 8 | $ 32 | $ 56 |
| Operational Reserve (Transfer/Contribution) | - | - | - | - | - |
| Operational Reserves: Collection /(Contribution) | $ 8 | $ 24 | $ 8 | $ 32 | $ 56 |
| ADMINISTRATION | | | | | |
| Total Annual District Administration | $ 39 | $ 67 | $ 39 | $ 145 | $ 203 |
| County Administration Fee | 4 | 2 | 4 | 14 | 14 |
| TOTAL ANNUAL ADMINISTRATION | $ 43 | $ 69 | $ 43 | $ 159 | $ 217 |
| TOTAL INCIDENTAL EXPENSES | $ 51 | $ 94 | $ 51 | $ 192 | $ 273 |
| BALANCE TO LEVY | $ 212 | $ 577 | $ 212 | $ 836 | $ 1,401 |
| DISTRICT STATISTICS | | | | | |
| Total Parcels | 2 | 1 | 2 | 7 | 8 |
| Total Assessable Parcels | 2 | 1 | 2 | 7 | 7 |
| Total Assessed Acreage | - | - | - | - | - |
| Total Benefit Units | 2.00 | 1.00 | 2.00 | 7.00 | 7.00 |
| Proposed Calculated Annual Assessment Rate per EBU | $105.97 | $576.82 | $105.97 | $119.43 | $200.14 |
| Proposed/Current Maximum Assessment Rate per EBU | $402.42 | $577.00 | $329.74 | $1,555.35 | $571.25 |

Subtotals and totals may not foot and total Balance to Levy differs slightly from assessment rolldue to rounding.

| BUDGET ITEMS | Zone 15<br>Sub Area 95<br>PD 95-009<br><br>Theater Drive<br>(Petco) | Zone 15<br>Sub Area 97<br>PR 00-076 | Zone 15<br>Sub Area 118<br>Tract 3016 | SA-9<br>Sub Area 9<br>Tract 1942 | SA-37<br>Sub Area 37<br>Tract 2269 &<br>Tract 2778-1 & 2<br><br>Oakwood Orchard |
|---|---|---|---|---|---|
| DIRECT ANNUAL MAINTENANCE & OPERATING EXPENSES | | | | | |
| ANNUAL LIGHTING EXPENSES | | | | | |
| Annual Street Lighting Maintenance & Operation | 339 | 170 | 1,017 | 509 | 3,391 |
| Annual Traffic Signal Maintenance & Operation | - | - | 1,576 | - | - |
| TOTAL ANNUAL LIGHTING MAINTENANCE AND OPERATION EXPENSES | $ 339 | $ 170 | $ 2,593 | $ 509 | $ 3,391 |
| ANNUAL LANDSCAPING EXPENSES | | | | | |
| Annual Landscape Maintenance Expenses (Contract Services) | - | - | - | 745 | 6,973 |
| Annual Tree Maintenance Expenses | - | - | - | 111 | 1,720 |
| Annual Landscape Water Expenses | - | - | - | 392 | 1,200 |
| Annual Landscape Irrigation Operation & Maintenance | - | - | - | 242 | 242 |
| Annual Landscape Lighting Operation & Maintenance | - | - | - | - | - |
| TOTAL ANNUAL LANDSCAPE MAINTENANCE AND OPERATION EXPENSES | $ - | $ - | $ - | $ 1,490 | $ 10,135 |
| TOTAL DIRECT ANNUAL MAINTENANCE & OPERATING EXPENSES | $ 339 | $ 170 | $ 2,593 | $ 1,999 | $ 13,526 |
| REHABILITATION AND CAPITAL IMPROVEMENT FUNDING | | | | | |
| REHABILITATION FUNDING (CIP RESERVES) | | | | | |
| Lighting Rehabilitation Funding | $ 17 | $ 8 | $ 90 | $ 25 | $ 170 |
| Total Landscape Rehab Funding Collection | $ - | $ - | $ - | $ 58 | $ 281 |
| Total Tree Rehab Funding Collection | $ - | $ - | $ - | $ 64 | $ 998 |
| TOTAL REHABILITATION FUNDING (CIP RESERVES) | $ 17 | $ 8 | $ 90 | $ 148 | $ 1,448 |
| PLANNED CAPITAL IMPROVEMENT EXPENDITURES | | | | | |
| Lighting Improvements CIP Expenditures | $ - | $ - | $ - | $ - | $ - |
| Landscape Improvements CIP Expenditures | $ - | $ - | $ - | $ - | $ - |
| TOTAL PLANNED CAPITAL IMPROVEMENT EXPENDITURES | $ - | $ - | $ - | $ - | $ - |
| TOTAL REHABILITATION & CAPITAL IMPROVEMENT FUNDING | $ 17 | $ 8 | $ 90 | $ 148 | $ 1,448 |
| TOTAL DIRECT ANNUAL FUNDING | $ 356 | $ 178 | $ 2,683 | $ 2,147 | $ 14,974 |
| GENERAL BENEFIT EXPENSES | | | | | |
| Lighting General Benefit — City Funded | $ (34) | $ (17) | $ (890) | $ (51) | $ (339) |
| Landscape General Benefit — City Funded | $ - | $ - | $ - | $ (50) | $ (678) |
| TOTAL GENERAL BENEFIT — CITY FUNDED | $ (34) | $ (17) | $ (890) | $ (100) | $ (1,017) |
| TOTAL DIRECT ANNUAL SPECIAL BENEFIT EXPENSES | $ 322 | $ 161 | $ 1,794 | $ 2,046 | $ 13,957 |
| ANNUAL INCIDENTAL EXPENSES | | | | | |
| OPERATIONAL RESERVE FUNDING | | | | | |
| Operational Reserves Collection | $ 16 | $ 8 | $ 90 | $ 92 | $ 453 |
| Operational Reserve (Transfer/Contribution) | - | - | - | - | - |
| Operational Reserves: Collection /(Contribution) | $ 16 | $ 8 | $ 90 | $ 92 | $ 453 |
| ADMINISTRATION | | | | | |
| Total Annual District Administration | $ 58 | $ 48 | $ 536 | $ 378 | $ 1,280 |
| County Administration Fee | 4 | 6 | 52 | 37 | 64 |
| TOTAL ANNUAL ADMINISTRATION | $ 62 | $ 55 | $ 588 | $ 415 | $ 1,344 |
| TOTAL INCIDENTAL EXPENSES | $ 78 | $ 63 | $ 677 | $ 507 | $ 1,798 |
| BALANCE TO LEVY | $ 400 | $ 224 | $ 2,471 | $ 2,553 | $ 15,754 |
| DISTRICT STATISTICS | | | | | |
| Total Parcels | 2 | 3 | 11 | 18 | 39 |
| Total Assessable Parcels | 2 | 3 | 11 | 18 | 31 |
| Total Assessed Acreage | - | - | 24.90 | - | - |
| Total Benefit Units | 2.00 | 3.00 | 24.90 | 18.00 | 31.00 |
| Proposed Calculated Annual Assessment Rate per EBU | $200.14 | $74.58 | $99.24 | $141.84 | $508.21 |
| Proposed/Current Maximum Assessment Rate per EBU | $1,015.58 | $634.72 | $1,354.88 | $141.86 | $1,974.52 |

Subtotals and totals may not foot and total Balance to Levy differs slightly from assessment roll due to rounding.

| BUDGET ITEMS | SA-44<br>Sub Area 44<br>Tract 2186<br><br>Viborg | SA-49<br>Sub Area 49<br>Tract 2276<br><br>Bonita Homes | SA-59<br>Sub Area 59<br>Tract 2352<br><br>Casa Blanca Court | SA-64<br>Sub Area 64<br>PR 01-186 | SA-68<br>Sub Area 68<br>PD 01-003 |
|---|---|---|---|---|---|
| DIRECT ANNUAL MAINTENANCE & OPERATING EXPENSES | | | | | |
| ANNUAL LIGHTING EXPENSES | | | | | |
| Annual Street Lighting Maintenance & Operation | 339 | 2,882 | 509 | 339 | 509 |
| Annual Traffic Signal Maintenance & Operation | - | - | - | - | - |
| TOTAL ANNUAL LIGHTING MAINTENANCE AND OPERATION EXPENSES | $ 339 | $ 2,882 | $ 509 | $ 339 | $ 509 |
| ANNUAL LANDSCAPING EXPENSES | | | | | |
| Annual Landscape Maintenance Expenses (Contract Services) | 3,762 | 10,672 | 2,610 | 1,143 | 4,818 |
| Annual Tree Maintenance Expenses | 168 | 2,020 | 131 | 110 | 142 |
| Annual Landscape Water Expenses | 1,090 | 14,035 | 2,168 | 1,245 | 2,242 |
| Annual Landscape Irrigation Operation & Maintenance | 242 | 484 | 242 | 242 | 242 |
| Annual Landscape Lighting Operation & Maintenance | - | - | - | - | - |
| TOTAL ANNUAL LANDSCAPE MAINTENANCE AND OPERATION EXPENSES | $ 5,262 | $ 27,211 | $ 5,151 | $ 2,740 | $ 7,444 |
| TOTAL DIRECT ANNUAL MAINTENANCE & OPERATING EXPENSES | $ 5,601 | $ 30,093 | $ 5,659 | $ 3,079 | $ 7,953 |
| REHABILITATION AND CAPITAL IMPROVEMENT FUNDING | | | | | |
| REHABILITATION FUNDING (CIP RESERVES) | | | | | |
| Lighting Rehabilitation Funding | $ 17 | $ 144 | $ 25 | $ 17 | $ 25 |
| Total Landscape Rehab Funding Collection | $ 221 | $ 914 | $ 78 | $ 66 | $ 100 |
| Total Tree Rehab Funding Collection | $ 120 | $ 1,153 | $ 69 | $ 64 | $ 73 |
| TOTAL REHABILITATION FUNDING (CIP RESERVES) | $ 357 | $ 2,211 | $ 173 | $ 146 | $ 199 |
| PLANNED CAPITAL IMPROVEMENT EXPENDITURES | | | | | |
| Lighting Improvements CIP Expenditures | $ - | $ - | $ - | $ - | $ - |
| Landscape Improvements CIP Expenditures | $ - | $ - | $ - | $ - | $ - |
| TOTAL PLANNED CAPITAL IMPROVEMENT EXPENDITURES | $ - | $ - | $ - | $ - | $ - |
| TOTAL REHABILITATION & CAPITAL IMPROVEMENT FUNDING | $ 357 | $ 2,211 | $ 173 | $ 146 | $ 199 |
| TOTAL DIRECT ANNUAL FUNDING | $ 5,959 | $ 32,304 | $ 5,832 | $ 3,226 | $ 8,152 |
| GENERAL BENEFIT EXPENSES | | | | | |
| Lighting General Benefit — City Funded | $ (34) | $ (288) | $ (51) | $ (34) | $ (51) |
| Landscape General Benefit — City Funded | $ (475) | $ (1,537) | $ (107) | $ (52) | $ (201) |
| TOTAL GENERAL BENEFIT — CITY FUNDED | $ (509) | $ (1,825) | $ (157) | $ (86) | $ (252) |
| TOTAL DIRECT ANNUAL SPECIAL BENEFIT EXPENSES | $ 5,450 | $ 30,479 | $ 5,674 | $ 3,140 | $ 7,900 |
| ANNUAL INCIDENTAL EXPENSES | | | | | |
| OPERATIONAL RESERVE FUNDING | | | | | |
| Operational Reserves Collection | $ 468 | $ 1,109 | $ 143 | $ 97 | $ 161 |
| Operational Reserve (Transfer/Contribution) | - | - | - | - | - |
| Operational Reserves: Collection /(Contribution) | $ 468 | $ 1,109 | $ 143 | $ 97 | $ 161 |
| ADMINISTRATION | | | | | |
| Total Annual District Administration | $ 1,195 | $ 3,160 | $ 419 | $ 252 | $ 399 |
| County Administration Fee | 25 | 147 | 21 | 8 | 6 |
| TOTAL ANNUAL ADMINISTRATION | $ 1,220 | $ 3,307 | $ 440 | $ 261 | $ 406 |
| TOTAL INCIDENTAL EXPENSES | $ 1,688 | $ 4,416 | $ 583 | $ 358 | $ 566 |
| BALANCE TO LEVY | $ 7,138 | $ 34,895 | $ 6,257 | $ 3,498 | $ 8,467 |
| DISTRICT STATISTICS | | | | | |
| Total Parcels | 12 | 71 | 10 | 4 | 4 |
| Total Assessable Parcels | 12 | 71 | 10 | 4 | 3 |
| Total Assessed Acreage | - | - | - | - | - |
| Total Benefit Units | 12.00 | 71.00 | 10.00 | 4.00 | 3.00 |
| Proposed Calculated Annual Assessment Rate per EBU | $594.84 | $491.48 | $625.73 | $874.44 | $2,822.22 |
| Proposed/Current Maximum Assessment Rate per EBU | $595.00 | $507.78 | $804.84 | $1,053.08 | $9,892.38 |

Subtotals and totals may not foot and total Balance to Levy differs slightly from assessment roll due to rounding.

| BUDGET ITEMS | SA-73<br>Sub Area 73<br>PD 02-001 | SA-74<br>Sub Area 74<br>Tract 2411 | SA-81<br>Sub Area 81<br>Tract 2472 | SA-86<br>Sub Area 86<br>PD 98-016 | SA-88<br>Sub Area 88<br>Tract 2422 |
|---|---|---|---|---|---|
| DIRECT ANNUAL MAINTENANCE & OPERATING EXPENSES | | | | | |
| ANNUAL LIGHTING EXPENSES | | | | | |
| Annual Street Lighting Maintenance & Operation | 678 | 339 | 509 | 678 | 2,204 |
| Annual Traffic Signal Maintenance & Operation | - | - | - | - | - |
| TOTAL ANNUAL LIGHTING MAINTENANCE AND OPERATION EXPENSES | $ 678 | $ 339 | $ 509 | $ 678 | $ 2,204 |
| ANNUAL LANDSCAPING EXPENSES | | | | | |
| Annual Landscape Maintenance Expenses (Contract Services) | 2,600 | 1,305 | 1,318 | 3,704 | 13,410 |
| Annual Tree Maintenance Expenses | 189 | 63 | 72 | 250 | 501 |
| Annual Landscape Water Expenses | 1,431 | 711 | 544 | 2,426 | 4,079 |
| Annual Landscape Irrigation Operation & Maintenance | - | 242 | 242 | - | 242 |
| Annual Landscape Lighting Operation & Maintenance | - | - | - | - | - |
| TOTAL ANNUAL LANDSCAPE MAINTENANCE AND OPERATION EXPENSES | $ 4,219 | $ 2,321 | $ 2,176 | $ 6,381 | $ 18,233 |
| TOTAL DIRECT ANNUAL MAINTENANCE & OPERATING EXPENSES | $ 4,898 | $ 2,660 | $ 2,685 | $ 7,059 | $ 20,437 |
| REHABILITATION AND CAPITAL IMPROVEMENT FUNDING | | | | | |
| REHABILITATION FUNDING (CIP RESERVES) | | | | | |
| Lighting Rehabilitation Funding | $ 34 | $ 17 | $ 25 | $ 34 | $ 110 |
| Total Landscape Rehab Funding Collection | $ 99 | $ 37 | $ 38 | $ 142 | $ 282 |
| Total Tree Rehab Funding Collection | $ 110 | $ 36 | $ 42 | $ 145 | $ 235 |
| TOTAL REHABILITATION FUNDING (CIP RESERVES) | $ 243 | $ 91 | $ 105 | $ 321 | $ 627 |
| PLANNED CAPITAL IMPROVEMENT EXPENDITURES | | | | | |
| Lighting Improvements CIP Expenditures | $ - | $ - | $ - | $ - | $ - |
| Landscape Improvements CIP Expenditures | $ - | $ - | $ - | $ - | $ - |
| TOTAL PLANNED CAPITAL IMPROVEMENT EXPENDITURES | $ - | $ - | $ - | $ - | $ - |
| TOTAL REHABILITATION & CAPITAL IMPROVEMENT FUNDING | $ 243 | $ 91 | $ 105 | $ 321 | $ 627 |
| TOTAL DIRECT ANNUAL FUNDING | $ 5,141 | $ 2,750 | $ 2,790 | $ 7,380 | $ 21,064 |
| GENERAL BENEFIT EXPENSES | | | | | |
| Lighting General Benefit — City Funded | $ (68) | $ (34) | $ (51) | $ (68) | $ (220) |
| Landscape General Benefit — City Funded | $ (81) | $ (31) | $ (33) | $ (110) | $ (2,940) |
| TOTAL GENERAL BENEFIT — CITY FUNDED | $ (148) | $ (65) | $ (84) | $ (178) | $ (3,161) |
| TOTAL DIRECT ANNUAL SPECIAL BENEFIT EXPENSES | $ 4,992 | $ 2,686 | $ 2,706 | $ 7,202 | $ 17,903 |
| ANNUAL INCIDENTAL EXPENSES | | | | | |
| OPERATIONAL RESERVE FUNDING | | | | | |
| Operational Reserves Collection | $ 127 | $ 68 | $ 72 | $ 176 | $ 491 |
| Operational Reserve (Transfer/Contribution) | - | - | - | - | - |
| Operational Reserves: Collection /(Contribution) | $ 127 | $ 68 | $ 72 | $ 176 | $ 491 |
| ADMINISTRATION | | | | | |
| Total Annual District Administration | $ 288 | $ 267 | $ 385 | $ 392 | $ 1,613 |
| County Administration Fee | 2 | 25 | 48 | 2 | 46 |
| TOTAL ANNUAL ADMINISTRATION | $ 290 | $ 292 | $ 433 | $ 395 | $ 1,658 |
| TOTAL INCIDENTAL EXPENSES | $ 417 | $ 359 | $ 505 | $ 571 | $ 2,149 |
| BALANCE TO LEVY | $ 5,410 | $ 3,045 | $ 3,211 | $ 7,773 | $ 20,053 |
| DISTRICT STATISTICS | | | | | |
| Total Parcels | 1 | 12 | 23 | 1 | 23 |
| Total Assessable Parcels | 1 | 12 | 23 | 1 | 22 |
| Total Assessed Acreage | - | - | - | - | - |
| Total Benefit Units | 1.00 | 12.00 | 23.00 | 1.00 | 22.00 |
| Proposed Calculated Annual Assessment Rate per EBU | $5,409.60 | $253.77 | $139.62 | $7,772.74 | $911.48 |
| Proposed/Current Maximum Assessment Rate per EBU | $9,214.46 | $789.81 | $789.81 | $13,163.52 | $1,036.90 |

Subtotals and totals may not foot and total Balance to Levy differs slightly from assessment roll due to rounding.

| BUDGET ITEMS | SA-93<br>Sub Area 93<br>PR 04-053 | SA-96<br>Sub Area 96<br>PD 02-008<br>Jiffy Lube | SA-98<br>Sub Area 98<br>Tract 2593 | SA-101<br>Sub Area 101<br>Tract 2611-1 | SA-102<br>Sub Area 102<br>Tract 2676 |
|---|---|---|---|---|---|
| DIRECT ANNUAL MAINTENANCE & OPERATING EXPENSES | | | | | |
| ANNUAL LIGHTING EXPENSES | | | | | |
| Annual Street Lighting Maintenance & Operation | 339 | 509 | 3,052 | 1,696 | 509 |
| Annual Traffic Signal Maintenance & Operation | - | - | - | - | - |
| TOTAL ANNUAL LIGHTING MAINTENANCE AND OPERATION EXPENSES | $ 339 | $ 509 | $ 3,052 | $ 1,696 | $ 509 |
| ANNUAL LANDSCAPING EXPENSES | | | | | |
| Annual Landscape Maintenance Expenses (Contract Services) | 55 | 219 | 6,800 | 3,889 | 1,595 |
| Annual Tree Maintenance Expenses | 1 | 28 | 495 | 173 | 92 |
| Annual Landscape Water Expenses | - | 217 | 3,742 | 1,486 | 697 |
| Annual Landscape Irrigation Operation & Maintenance | - | - | 242 | 242 | 242 |
| Annual Landscape Lighting Operation & Maintenance | - | - | - | - | - |
| TOTAL ANNUAL LANDSCAPE MAINTENANCE AND OPERATION EXPENSES | $ 56 | $ 464 | $ 11,280 | $ 5,790 | $ 2,627 |
| TOTAL DIRECT ANNUAL MAINTENANCE & OPERATING EXPENSES | $ 395 | $ 973 | $ 14,332 | $ 7,486 | $ 3,136 |
| REHABILITATION AND CAPITAL IMPROVEMENT FUNDING | | | | | |
| REHABILITATION FUNDING (CIP RESERVES) | | | | | |
| Lighting Rehabilitation Funding | $ 17 | $ 25 | $ 153 | $ 85 | $ 25 |
| Total Landscape Rehab Funding Collection | $ 2 | $ 13 | $ 260 | $ 97 | $ 48 |
| Total Tree Rehab Funding Collection | $ 0 | $ 16 | $ 287 | $ 91 | $ 54 |
| TOTAL REHABILITATION FUNDING (CIP RESERVES) | $ 19 | $ 54 | $ 700 | $ 272 | $ 127 |
| PLANNED CAPITAL IMPROVEMENT EXPENDITURES | | | | | |
| Lighting Improvements CIP Expenditures | $ - | $ - | $ - | $ - | $ - |
| Landscape Improvements CIP Expenditures | $ - | $ - | $ - | $ - | $ - |
| TOTAL PLANNED CAPITAL IMPROVEMENT EXPENDITURES | $ - | $ - | $ - | $ - | $ - |
| TOTAL REHABILITATION & CAPITAL IMPROVEMENT FUNDING | $ 19 | $ 54 | $ 700 | $ 272 | $ 127 |
| TOTAL DIRECT ANNUAL FUNDING | $ 414 | $ 1,027 | $ 15,032 | $ 7,758 | $ 3,263 |
| GENERAL BENEFIT EXPENSES | | | | | |
| Lighting General Benefit — City Funded | $ (34) | $ (51) | $ (305) | $ (170) | $ (51) |
| Landscape General Benefit — City Funded | $ (8) | $ (9) | $ (213) | $ (544) | $ (42) |
| TOTAL GENERAL BENEFIT — CITY FUNDED | $ (42) | $ (60) | $ (518) | $ (714) | $ (93) |
| TOTAL DIRECT ANNUAL SPECIAL BENEFIT EXPENSES | $ 372 | $ 968 | $ 14,514 | $ 7,044 | $ 3,170 |
| ANNUAL INCIDENTAL EXPENSES | | | | | |
| OPERATIONAL RESERVE FUNDING | | | | | |
| Operational Reserves Collection | $ 17 | $ 37 | $ 406 | $ 205 | $ 83 |
| Operational Reserve (Transfer/Contribution) | - | - | - | - | - |
| Operational Reserves: Collection /(Contribution) | $ 17 | $ 37 | $ 406 | $ 205 | $ 83 |
| ADMINISTRATION | | | | | |
| Total Annual District Administration | $ 81 | $ 95 | $ 1,435 | $ 894 | $ 290 |
| County Administration Fee | 8 | 2 | 114 | 81 | 23 |
| TOTAL ANNUAL ADMINISTRATION | $ 89 | $ 97 | $ 1,549 | $ 974 | $ 313 |
| TOTAL INCIDENTAL EXPENSES | $ 107 | $ 134 | $ 1,955 | $ 1,179 | $ 396 |
| BALANCE TO LEVY | $ 478 | $ 1,102 | $ 16,468 | $ 8,223 | $ 3,566 |
| DISTRICT STATISTICS | | | | | |
| Total Parcels | 4 | 1 | 57 | 42 | 11 |
| Total Assessable Parcels | 4 | 1 | 55 | 39 | 11 |
| Total Assessed Acreage | - | - | - | - | - |
| Total Benefit Units | 4.00 | 1.00 | 55.00 | 39.00 | 11.00 |
| Proposed Calculated Annual Assessment Rate per EBU | $119.55 | $1,102.00 | $299.42 | $210.84 | $324.19 |
| Proposed/Current Maximum Assessment Rate per EBU | $253.89 | $5,077.88 | $698.19 | $1,015.58 | $1,523.35 |

Subtotals and totals may not foot and total Balance to Levy differs slightly from assessment roll due to rounding.

| BUDGET ITEMS | SA-103 Sub Area 103 Tract 2594 | SA-106 Sub Area 106 Tract 2529 | SA-110 Sub Area 110 Tract 2775 | SA-112 Sub Area 112 Tract 2609 | SA-116 Sub Area 116 Tract 2782 | PROPOSED DISTRICT TOTAL |
|---|---|---|---|---|---|---|
| DIRECT ANNUAL MAINTENANCE & OPERATING EXPENSES | | | | | | |
| ANNUAL LIGHTING EXPENSES | | | | | | |
| Annual Street Lighting Maintenance & Operation | 2,035 | 1,356 | 678 | 1,696 | 678 | 191,428 |
| Annual Traffic Signal Maintenance & Operation | - | - | - | - | - | 1,576 |
| TOTAL ANNUAL LIGHTING MAINTENANCE AND OPERATION EXPENSES | $ 2,035 | $ 1,356 | $ 678 | $ 1,696 | $ 678 | $ 193,003 |
| ANNUAL LANDSCAPING EXPENSES | | | | | | |
| Annual Landscape Maintenance Expenses (Contract Services) | 8,329 | 3,882 | 2,119 | 5,155 | 1,268 | 755,866 |
| Annual Tree Maintenance Expenses | 679 | 334 | 163 | 356 | 132 | 52,979 |
| Annual Landscape Water Expenses | 5,129 | 3,525 | 1,782 | 2,694 | 3,176 | 390,362 |
| Annual Landscape Irrigation Operation & Maintenance | 242 | 242 | 242 | 242 | 242 | 23,252 |
| Annual Landscape Lighting Operation & Maintenance | - | - | - | - | - | 5,534 |
| TOTAL ANNUAL LANDSCAPE MAINTENANCE AND OPERATION EXPENSES | $ 14,380 | $ 7,983 | $ 4,306 | $ 8,448 | $ 4,817 | $ 1,227,993 |
| TOTAL DIRECT ANNUAL MAINTENANCE & OPERATING EXPENSES | $ 16,414 | $ 9,339 | $ 4,984 | $ 10,143 | $ 5,495 | $ 1,420,996 |
| REHABILITATION AND CAPITAL IMPROVEMENT FUNDING | | | | | | |
| REHABILITATION FUNDING (CIP RESERVES) | | | | | | |
| Lighting Rehabilitation Funding | $ 102 | $ 68 | $ 34 | $ 85 | $ 34 | $ 9,611 |
| Total Landscape Rehab Funding Collection | $ 357 | $ 182 | $ 90 | $ 187 | $ 87 | $ 32,055 |
| Total Tree Rehab Funding Collection | $ 394 | $ 188 | $ 91 | $ 207 | $ 64 | $ 31,088 |
| TOTAL REHABILITATION FUNDING (CIP RESERVES) | $ 852 | $ 438 | $ 215 | $ 479 | $ 185 | $ 72,753 |
| PLANNED CAPITAL IMPROVEMENT EXPENDITURES | | | | | | |
| Lighting Improvements CIP Expenditures | $ - | $ - | $ - | $ - | $ - | $ - |
| Landscape Improvements CIP Expenditures | $ - | $ - | $ - | $ - | $ - | $ - |
| TOTAL PLANNED CAPITAL IMPROVEMENT EXPENDITURES | $ - | $ - | $ - | $ - | $ - | $ - |
| TOTAL REHABILITATION & CAPITAL IMPROVEMENT FUNDING | $ 852 | $ 438 | $ 215 | $ 479 | $ 185 | $ 72,753 |
| TOTAL DIRECT ANNUAL FUNDING | $ 17,266 | $ 9,778 | $ 5,199 | $ 10,622 | $ 5,680 | $ 1,493,749 |
| GENERAL BENEFIT EXPENSES | | | | | | |
| Lighting General Benefit — City Funded | $ (203) | $ (136) | $ (68) | $ (170) | $ (68) | $ (19,931) |
| Landscape General Benefit — City Funded | $ (291) | $ (185) | $ (94) | $ (154) | $ (148) | $ (81,799) |
| TOTAL GENERAL BENEFIT — CITY FUNDED | $ (495) | $ (321) | $ (162) | $ (324) | $ (216) | $ (101,729) |
| TOTAL DIRECT ANNUAL SPECIAL BENEFIT EXPENSES | $ 16,772 | $ 9,457 | $ 5,037 | $ 10,298 | $ 5,464 | $ 1,392,020 |
| ANNUAL INCIDENTAL EXPENSES | | | | | | |
| OPERATIONAL RESERVE FUNDING | | | | | | |
| Operational Reserves Collection | $ 450 | $ 279 | $ 145 | $ 272 | $ 186 | $ 51,513 |
| Operational Reserve (Transfer/Contribution) | - | - | - | - | - | - |
| Operational Reserves: Collection /(Contribution) | $ 450 | $ 279 | $ 145 | $ 272 | $ 186 | $ 51,513 |
| ADMINISTRATION | | | | | | |
| Total Annual District Administration | $ 1,437 | $ 823 | $ 489 | $ 793 | $ 493 | $ 160,000 |
| County Administration Fee | 97 | 43 | 35 | 41 | 14 | 8,500 |
| TOTAL ANNUAL ADMINISTRATION | $ 1,534 | $ 866 | $ 524 | $ 834 | $ 508 | $ 168,500 |
| TOTAL INCIDENTAL EXPENSES | $ 1,984 | $ 1,145 | $ 669 | $ 1,106 | $ 694 | $ 220,013 |
| BALANCE TO LEVY | $ 18,756 | $ 10,602 | $ 5,706 | $ 11,405 | $ 6,158 | $ 1,612,033 |
| DISTRICT STATISTICS | | | | | | |
| Total Parcels | 48 | 23 | 17 | 25 | 7 | 4,102 |
| Total Assessable Parcels | 47 | 21 | 17 | 20 | 7 | 4,002 |
| Total Assessed Acreage | - | - | - | - | - | 177.82 |
| Total Benefit Units | 47.00 | 21.00 | 17.00 | 20.00 | 7.00 | 4,108.64 |
| Proposed Calculated Annual Assessment Rate per EBU | $399.05 | $504.84 | $335.63 | $570.23 | $879.74 | |
| Proposed/Current Maximum Assessment Rate per EBU | $1,904.21 | $1,108.15 | $738.76 | $2,189.35 | $957.08 | |

Subtotals and totals may not foot and total Balance to Levy differs slightly from assessment roll due to rounding.

# V. DISTRICT BOUNDARY DIAGRAMS

The boundary diagrams for the District have been updated to include changes in Zone Sub-Areas and Stand-Alone Sub-Areas identified by the District. All other Zone Sub-Areas and Stand-Alone Sub-Areas not changed were previously been submitted to the City Clerk in the format required under the Act and, by reference are hereby made part of this Report. The boundary diagrams are available for inspection at the office of the City Clerk during normal business hours. The following diagrams provides an overview of the District, identifying the various Zones and Sub-Areas.

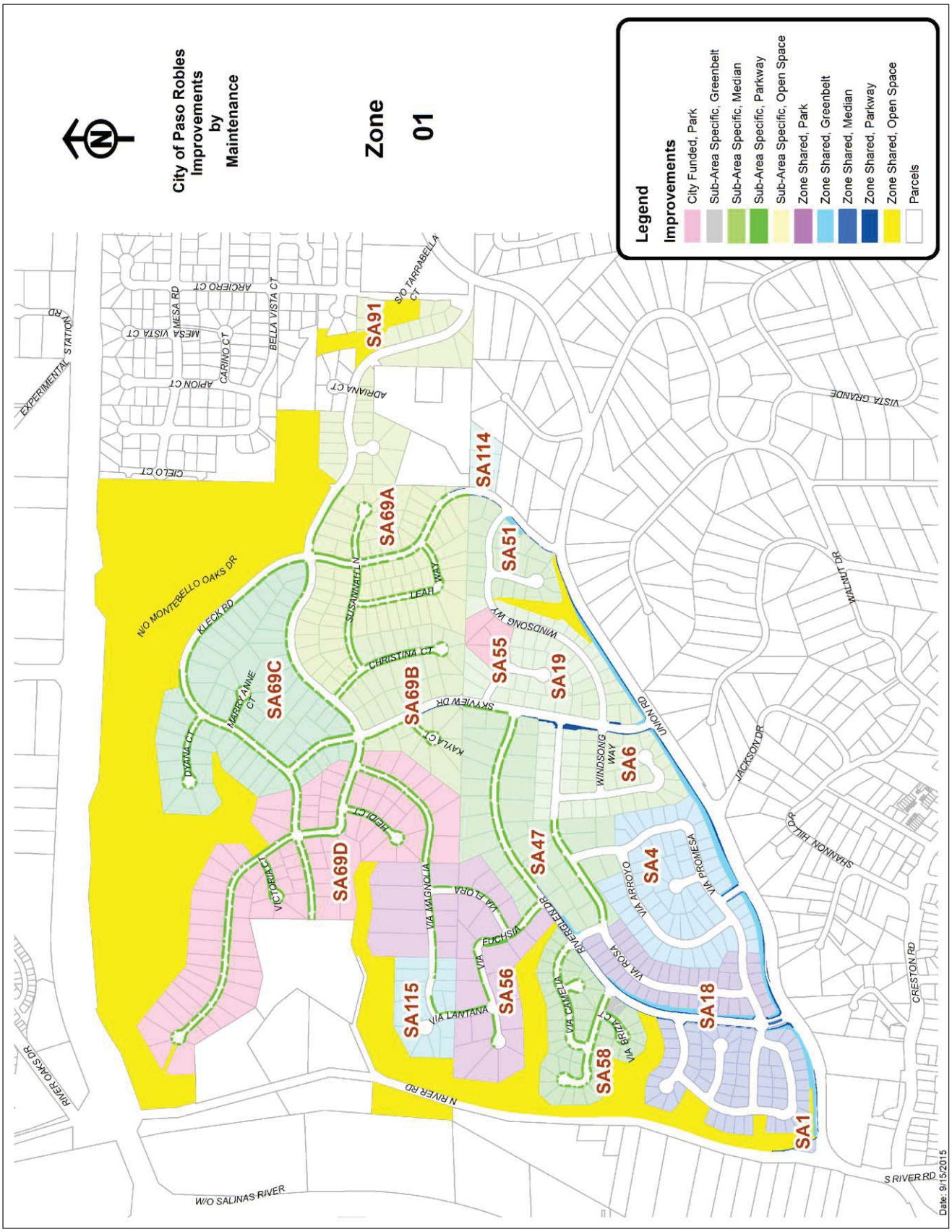
City of Paso Robles
Improvements
by
Maintenance
Zone
01
Legend
Improvements
City Funded, Park
Sub-Area Specific, Greenbelt
Sub-Area Specific, Median
Sub-Area Specific, Parkway
Sub-Area Specific, Open Space
Zone Shared, Park
Zone Shared, Greenbelt
Zone Shared, Median
Zone Shared, Parkway
Zone Shared, Open Space
Parcels
SA91
SA114
SA69A
SA51
SA55
SA19
SA69B
SA69C
SA6
SA47
SA69D
SA4
SA18
SA115
SA56
SA58
SA1
N/O MONTEBELLO OAKS DR
KLECK RD
MARRY ANNE CT
DYANA CT
SUSANNA LN
LEAH WAY
CHRISTINA CT
SKYVIEW DR
KAYLA CT
WINDSONG WY
WINDSONG WAY
UNION RD
JACKSON DR
WALNUT DR
VISTA GRANDE
SHANNON HILL DR
CRESTON RD
S RIVER RD
N RIVER RD
W/O SALINAS RIVER
RIVER OAKS DR
EXPERIMENTAL STATION RD
CIELO CT
APION CT
MESA VISTA CT
MESA RD
ARCIERO CT
CARINO CT
BELLA VISTA CT
ADRIANA CT
S/O TARRABELLA CT
HEIDI CT
VICTORIA CT
VIA MAGNOLIA
VIA FLORA
FUCHSIA
VIA LANTANA
RIVERGLEN DR
VIA CAMELIA
VIA BRIZA CT
VIA ROSA
VIA ARROYO
VIA PROMESA
Date: 9/15/2015

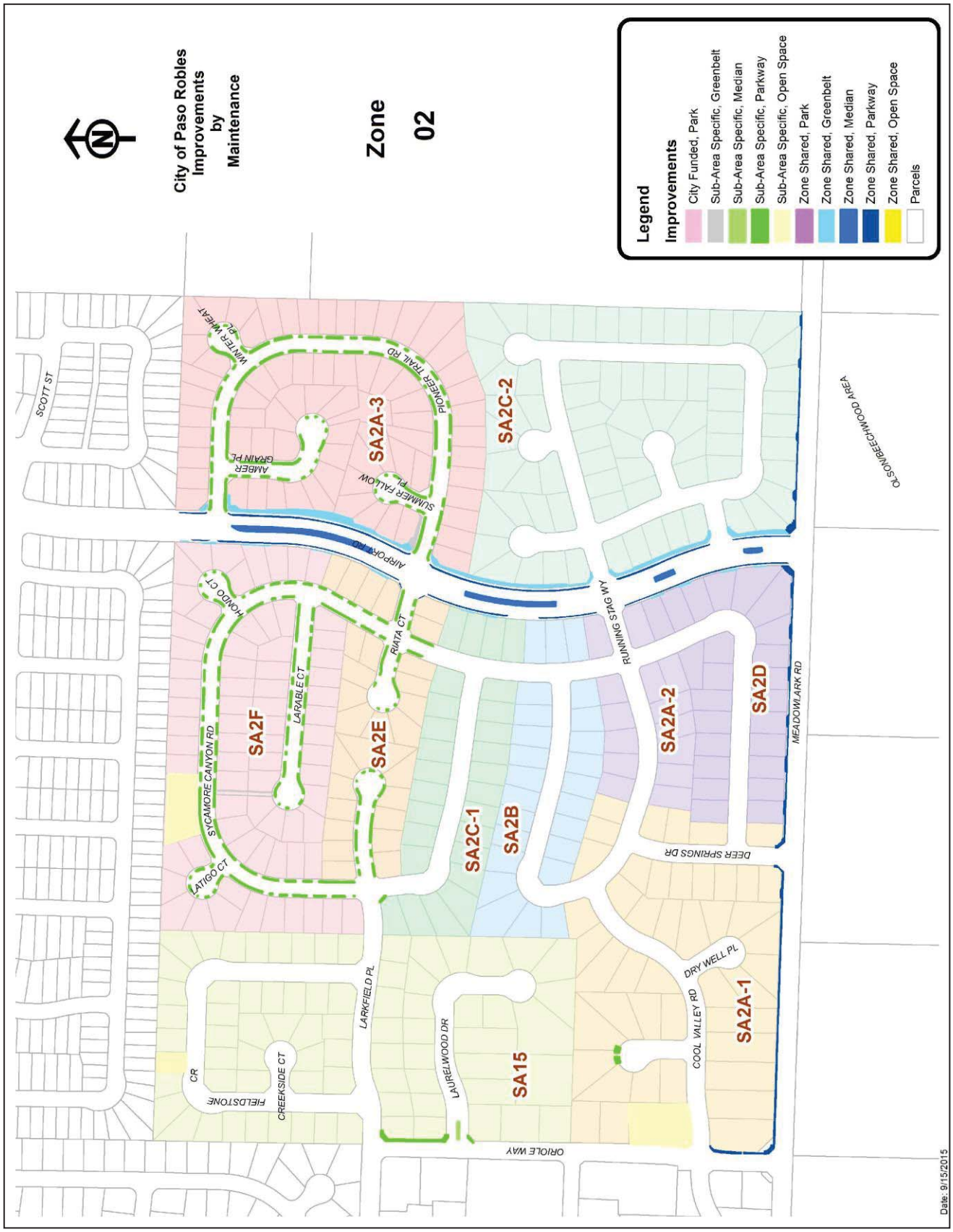
City of Paso Robles
Improvements
by
Maintenance
Zone
02
Legend
Improvements
City Funded, Park
Sub-Area Specific, Greenbelt
Sub-Area Specific, Median
Sub-Area Specific, Parkway
Sub-Area Specific, Open Space
Zone Shared, Park
Zone Shared, Greenbelt
Zone Shared, Median
Zone Shared, Parkway
Zone Shared, Open Space
Parcels
SA2A-3
SA2C-2
SA2F
SA2E
SA2C-1
SA2B
SA2A-2
SA2D
SA2A-1
SA15
SCOTT ST
WINTER WHEAT PL
AMBER GRAIN PL
PIONEER TRAIL RD
SUMMER FALLOW PL
AIRPORT RD
HONDO CT
LARABLE CT
RIATA CT
SYCAMORE CANYON RD
LATIGO CT
RUNNING STAG WY
MEADOWLARK RD
DEER SPRINGS DR
DRY WELL PL
COOL VALLEY RD
LARKFIELD PL
LAURELWOOD DR
ORIOLE WAY
FIELDSTONE
CREEKSIDE CT
CR
OLD WOODBEECHWOOD AREA
Date: 9/15/2015

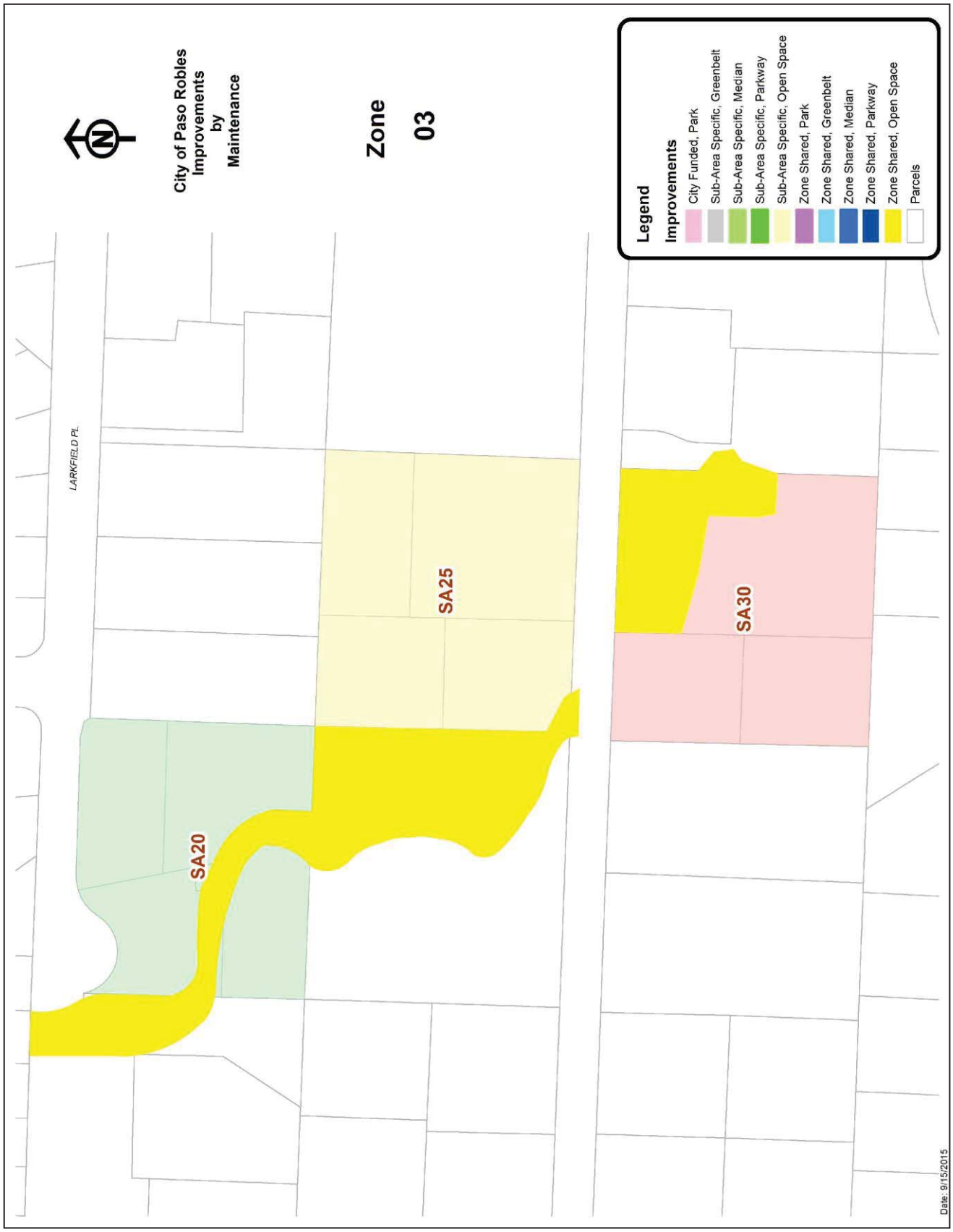
City of Paso Robles
Improvements
by
Maintenance
Zone
03
Legend
Improvements
City Funded, Park
Sub-Area Specific, Greenbelt
Sub-Area Specific, Median
Sub-Area Specific, Parkway
Sub-Area Specific, Open Space
Zone Shared, Park
Zone Shared, Greenbelt
Zone Shared, Median
Zone Shared, Parkway
Zone Shared, Open Space
Parcels
LARKFIELD PL
SA20
SA25
SA30
Date: 9/15/2015

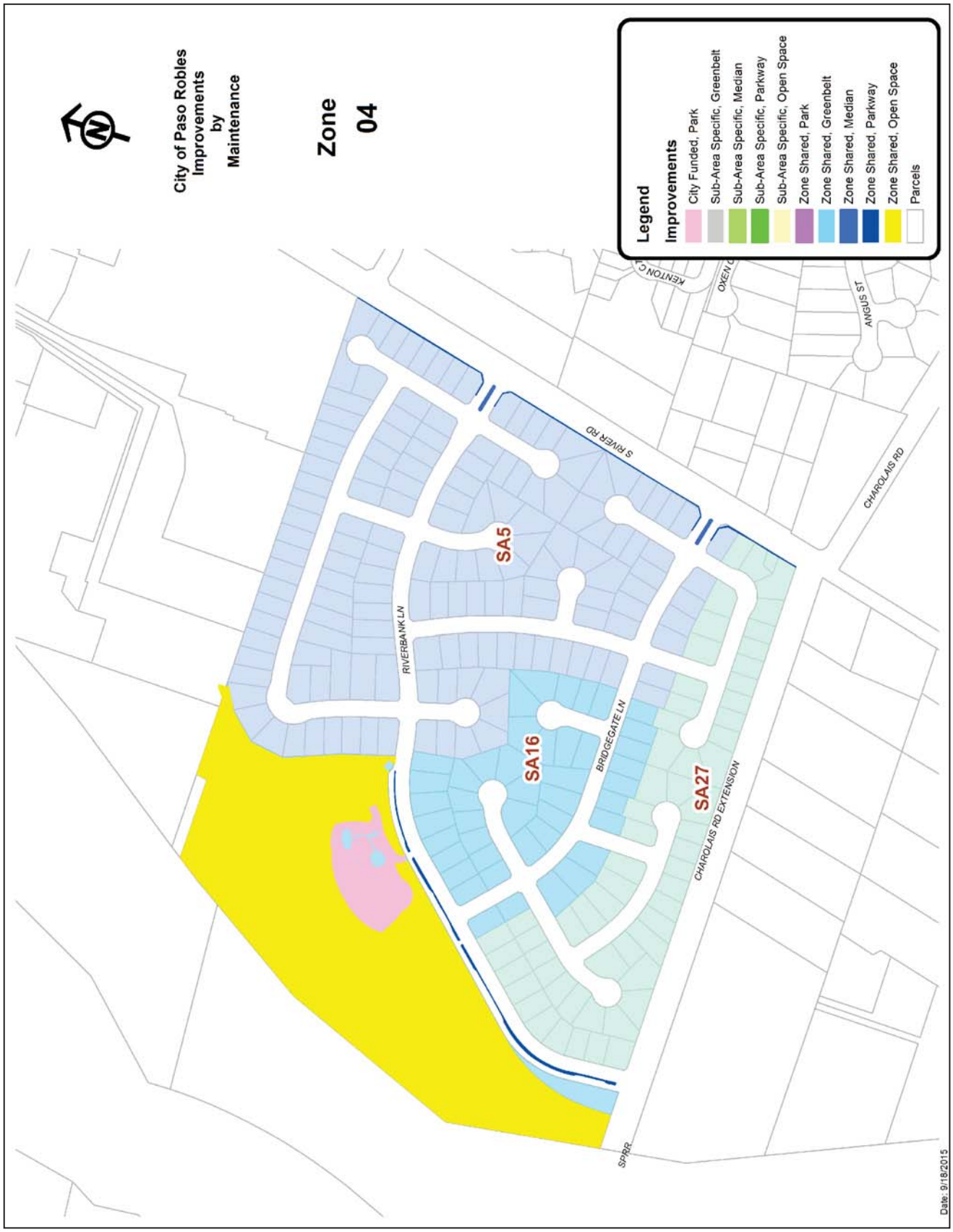
City of Paso Robles
Improvements
by
Maintenance
Zone
04
Legend
Improvements
City Funded, Park
Sub-Area Specific, Greenbelt
Sub-Area Specific, Median
Sub-Area Specific, Parkway
Sub-Area Specific, Open Space
Zone Shared, Park
Zone Shared, Greenbelt
Zone Shared, Median
Zone Shared, Parkway
Zone Shared, Open Space
Parcels
SA5
SA16
SA27
S RIVER RD
RIVERBANK LN
BRIDGEGATE LN
CHAROLAIS RD EXTENSION
CHAROLAIS RD
KENTON C
OXEN
AUGUST ST
SPRR
Date: 9/18/2015

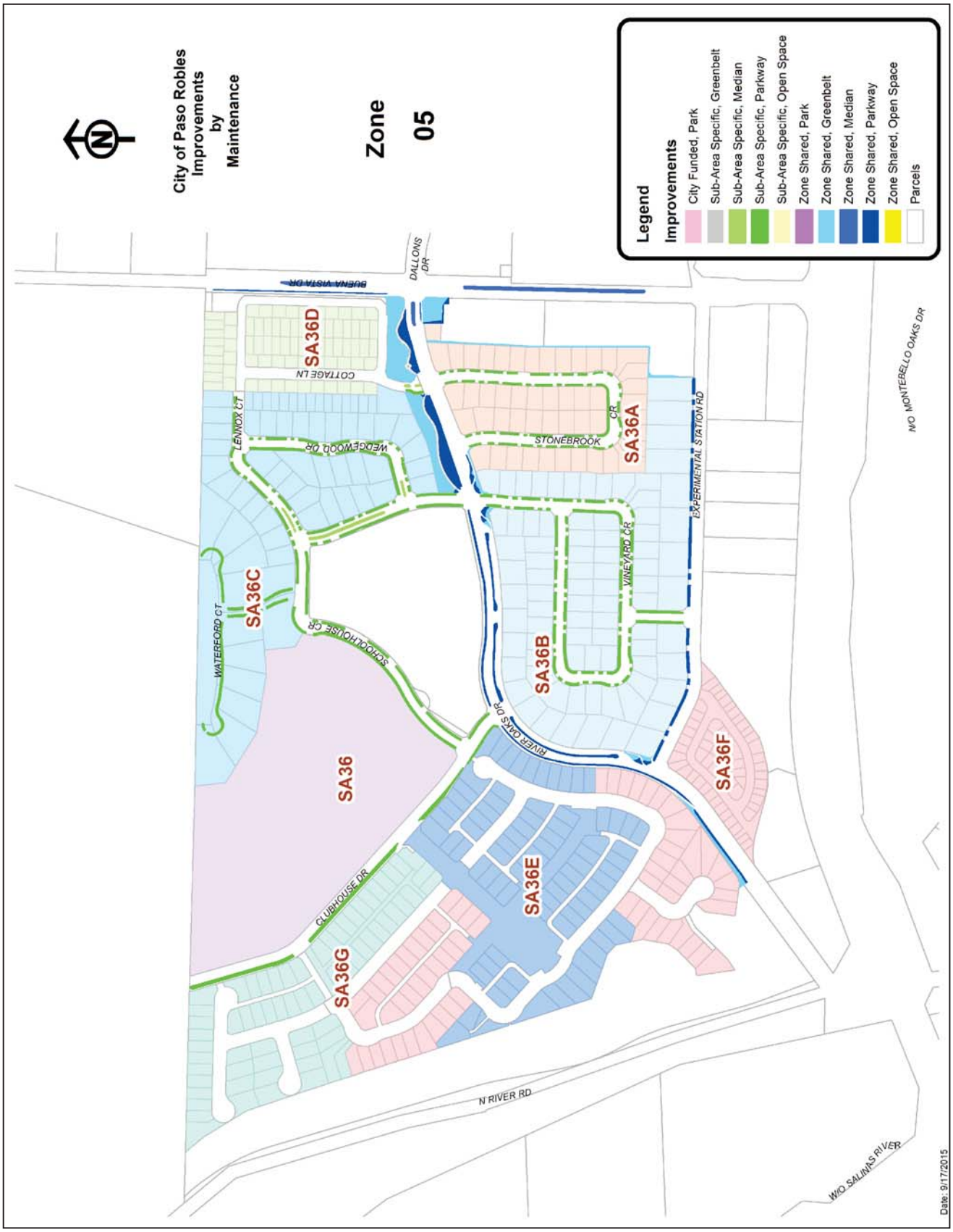
City of Paso Robles Improvements by Maintenance
Zone 05
Legend
Improvements
City Funded, Park
Sub-Area Specific, Greenbelt
Sub-Area Specific, Median
Sub-Area Specific, Parkway
Sub-Area Specific, Open Space
Zone Shared, Park
Zone Shared, Greenbelt
Zone Shared, Median
Zone Shared, Parkway
Zone Shared, Open Space
Parcels
SA36
SA36A
SA36B
SA36C
SA36D
SA36E
SA36F
SA36G
BUENA VISTA DR
DALLONS DR
COTTAGE LN
LENWOX CT
WEDGEWOOD DR
STONEBROOK
CR
EXPERIMENTAL STATION RD
VINEYARD CR
WATERFORD CT
SCHOOLHOUSE CR
RIVER OAKS DR
CLUBHOUSE DR
N RIVER RD
N/O MONTERELLO OAKS DR
W/O SALINAS RIVER
Date: 9/17/2015

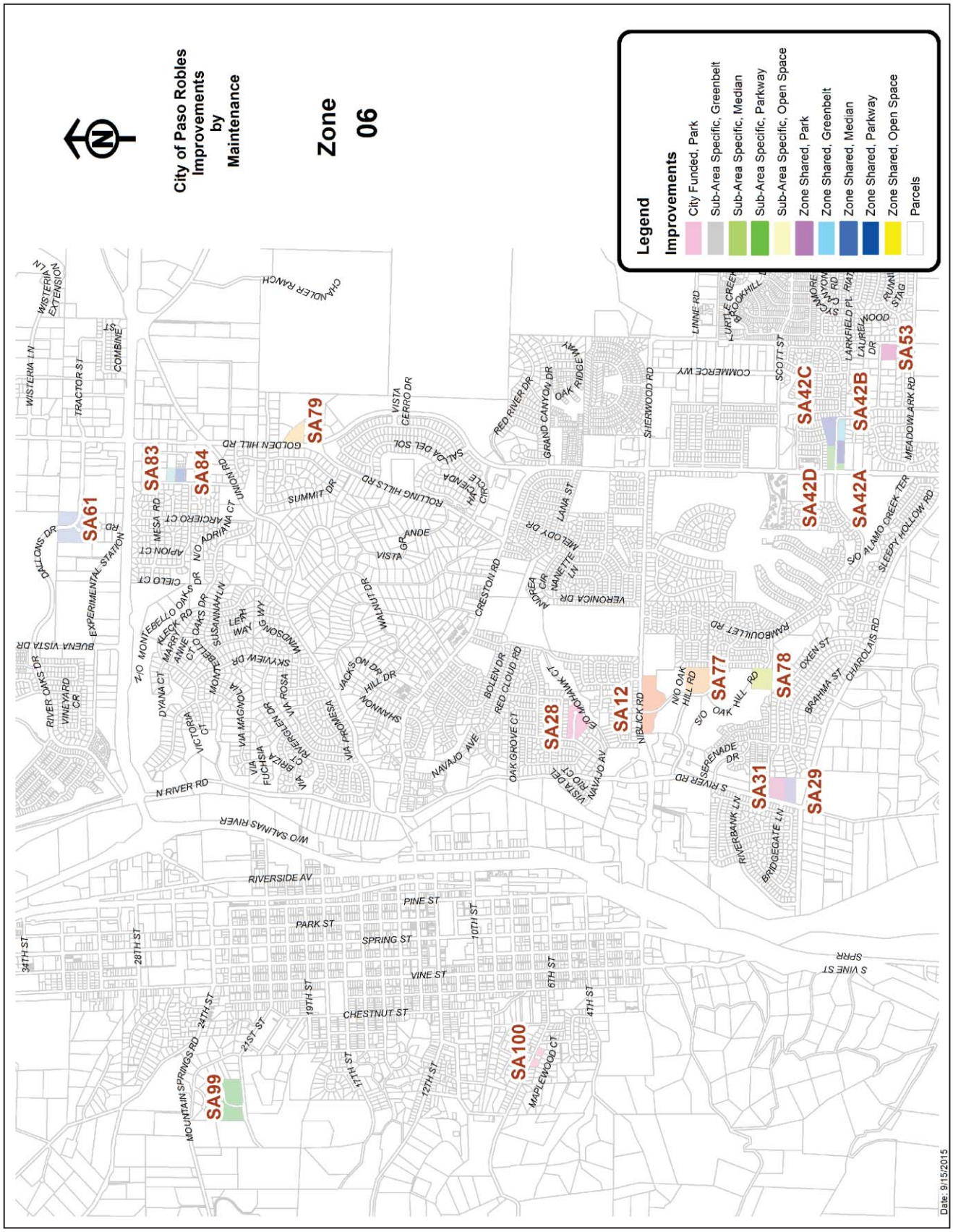
City of Paso Robles
Improvements
by
Maintenance
Zone
06
Legend
Improvements
City Funded, Park
Sub-Area Specific, Greenbelt
Sub-Area Specific, Median
Sub-Area Specific, Parkway
Sub-Area Specific, Open Space
Zone Shared, Park
Zone Shared, Greenbelt
Zone Shared, Median
Zone Shared, Parkway
Zone Shared, Open Space
Parcels
SA61
SA83
SA84
SA79
SA42C
SA42B
SA53
SA42D
SA42A
SA77
SA78
SA12
SA28
SA31
SA29
SA100
SA99
Date: 9/15/2015

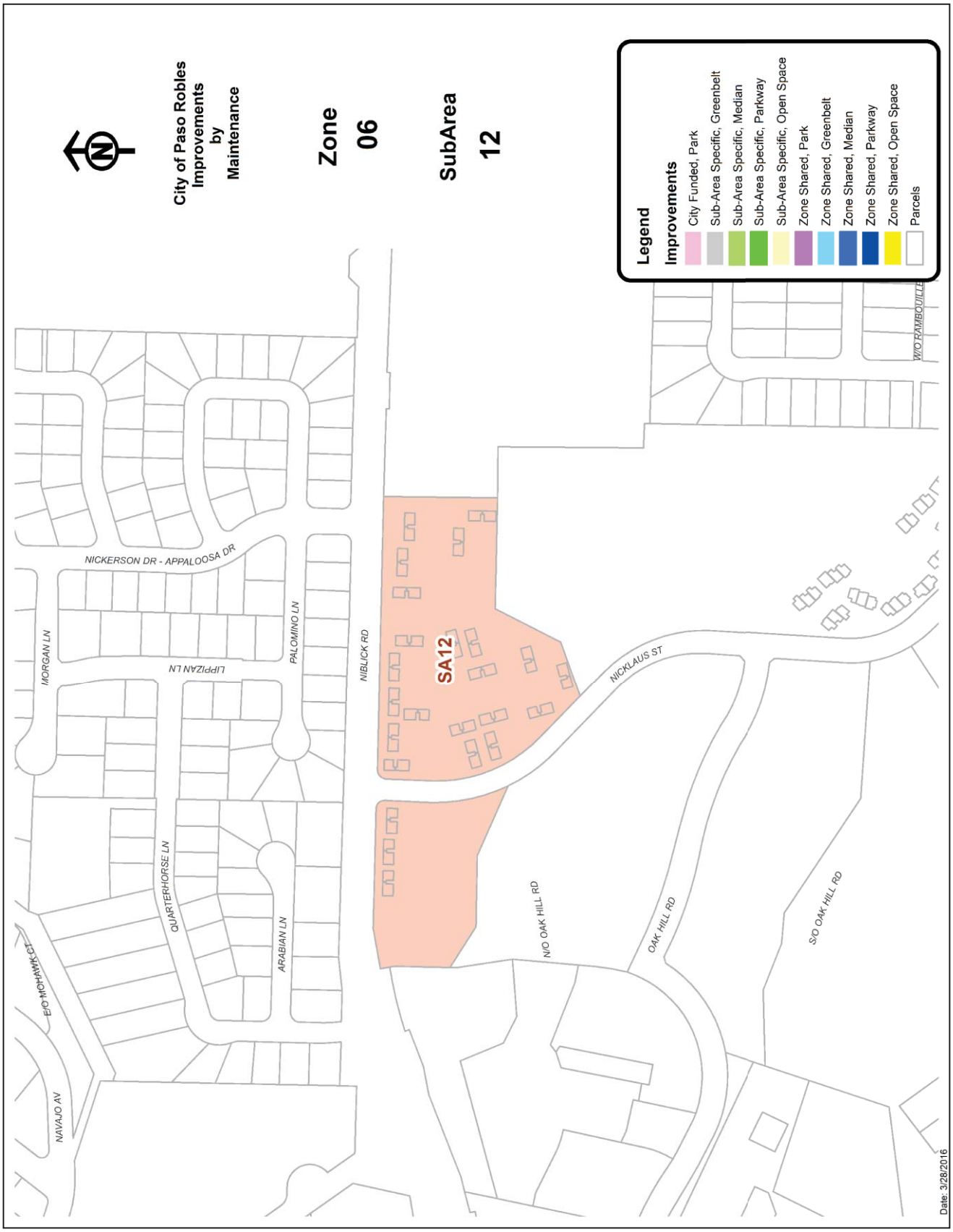
City of Paso Robles
Improvements
by
Maintenance
Zone
06
SubArea
12
Legend
Improvements
City Funded, Park
Sub-Area Specific, Greenbelt
Sub-Area Specific, Median
Sub-Area Specific, Parkway
Sub-Area Specific, Open Space
Zone Shared, Park
Zone Shared, Greenbelt
Zone Shared, Median
Zone Shared, Parkway
Zone Shared, Open Space
Parcels
NICKERSON DR - APPALOOSA DR
MORGAN LN
LIPPIZAN LN
PALOMINO LN
NIBLICK RD
SA12
NICKLAUS ST
QUARTERHORSE LN
ARABIAN LN
E/O MOHAWK CT
NAVAJO AV
N/O OAK HILL RD
OAK HILL RD
S/O OAK HILL RD
W/O RAMBOUILLET
Date: 3/28/2016

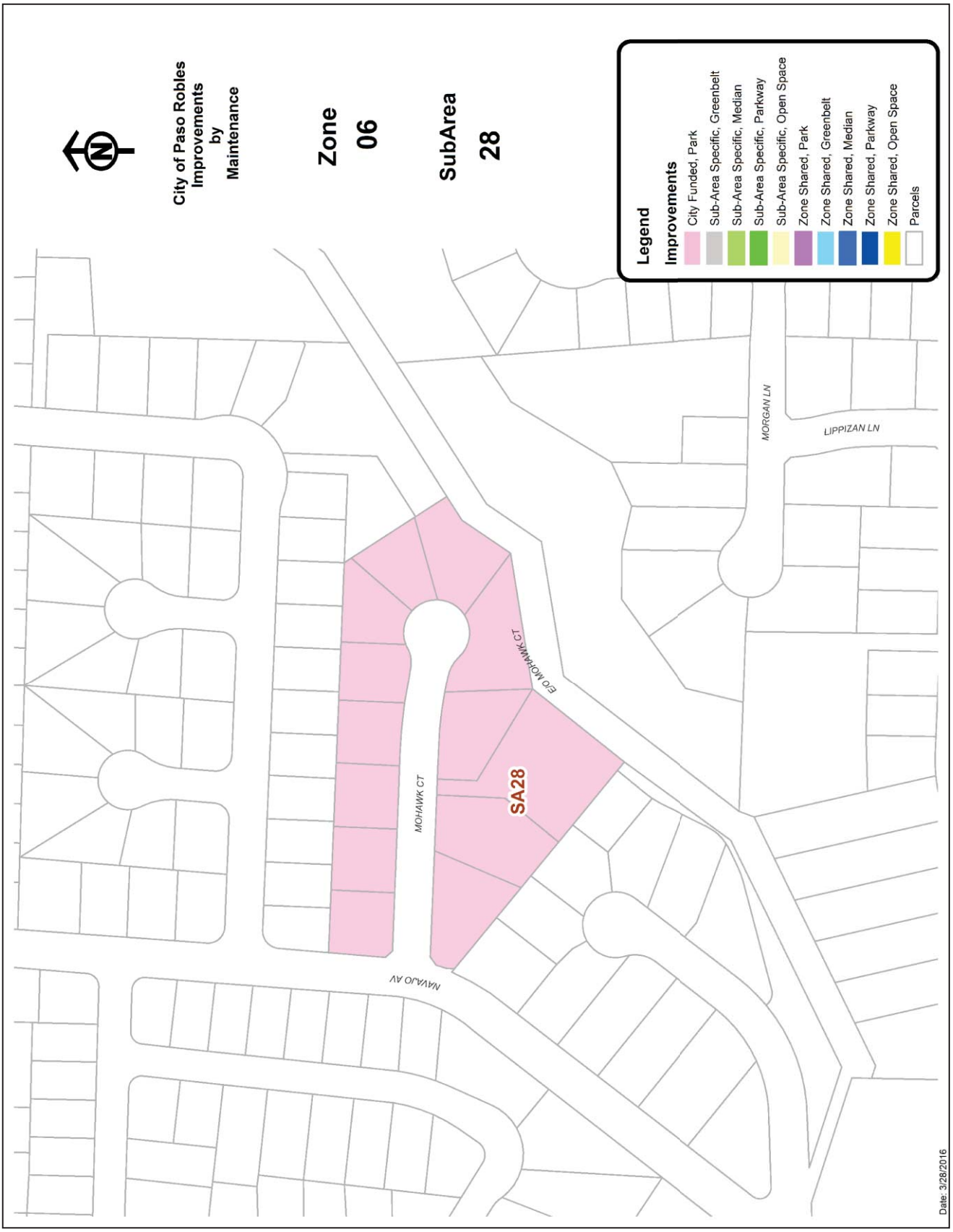
City of Paso Robles
Improvements
by
Maintenance
Zone
06
SubArea
28
Legend
Improvements
City Funded, Park
Sub-Area Specific, Greenbelt
Sub-Area Specific, Median
Sub-Area Specific, Parkway
Sub-Area Specific, Open Space
Zone Shared, Park
Zone Shared, Greenbelt
Zone Shared, Median
Zone Shared, Parkway
Zone Shared, Open Space
Parcels
MORGAN LN
LIPPIZAN LN
E/O MOHAWK CT
MOHAWK CT
SA28
NAVAJO AV
Date: 3/28/2016

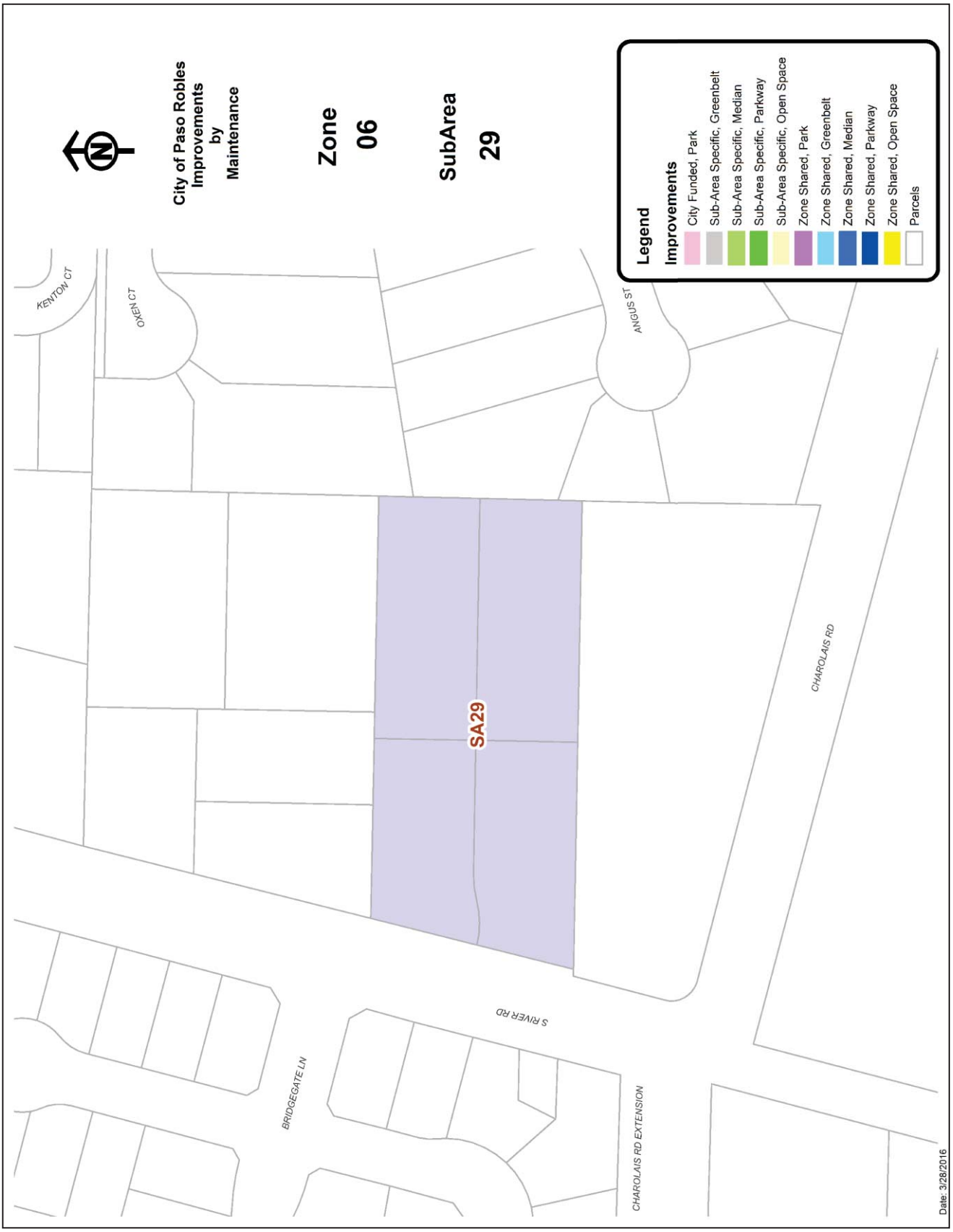
City of Paso Robles
Improvements
by
Maintenance
Zone
06
SubArea
29
Legend
Improvements
City Funded, Park
Sub-Area Specific, Greenbelt
Sub-Area Specific, Median
Sub-Area Specific, Parkway
Sub-Area Specific, Open Space
Zone Shared, Park
Zone Shared, Greenbelt
Zone Shared, Median
Zone Shared, Parkway
Zone Shared, Open Space
Parcels
KENTON CT
OXEN CT
ANGUS ST
SA29
CHAROLAIS RD
S RIVER RD
BRIDGEGATE LN
CHAROLAIS RD EXTENSION
Date: 3/28/2016

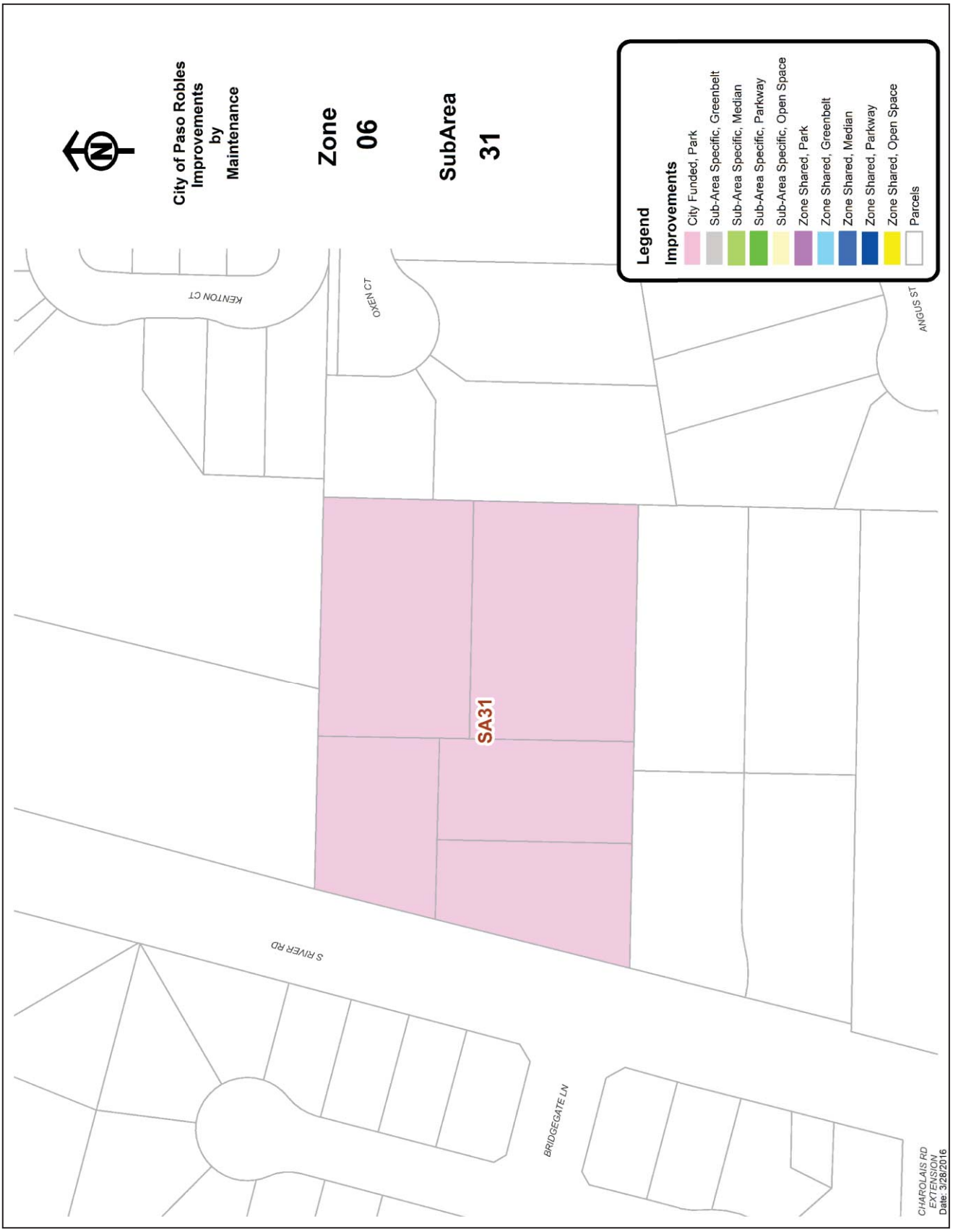
City of Paso Robles
Improvements
by
Maintenance
Zone
06
SubArea
31
Legend
Improvements
City Funded, Park
Sub-Area Specific, Greenbelt
Sub-Area Specific, Median
Sub-Area Specific, Parkway
Sub-Area Specific, Open Space
Zone Shared, Park
Zone Shared, Greenbelt
Zone Shared, Median
Zone Shared, Parkway
Zone Shared, Open Space
Parcels
KENTON CT
OXEN CT
ANGUS ST
SA31
S RIVER RD
BRIDGEGATE LN
CHAROLAIS RD
EXTENSION
Date: 3/28/2016

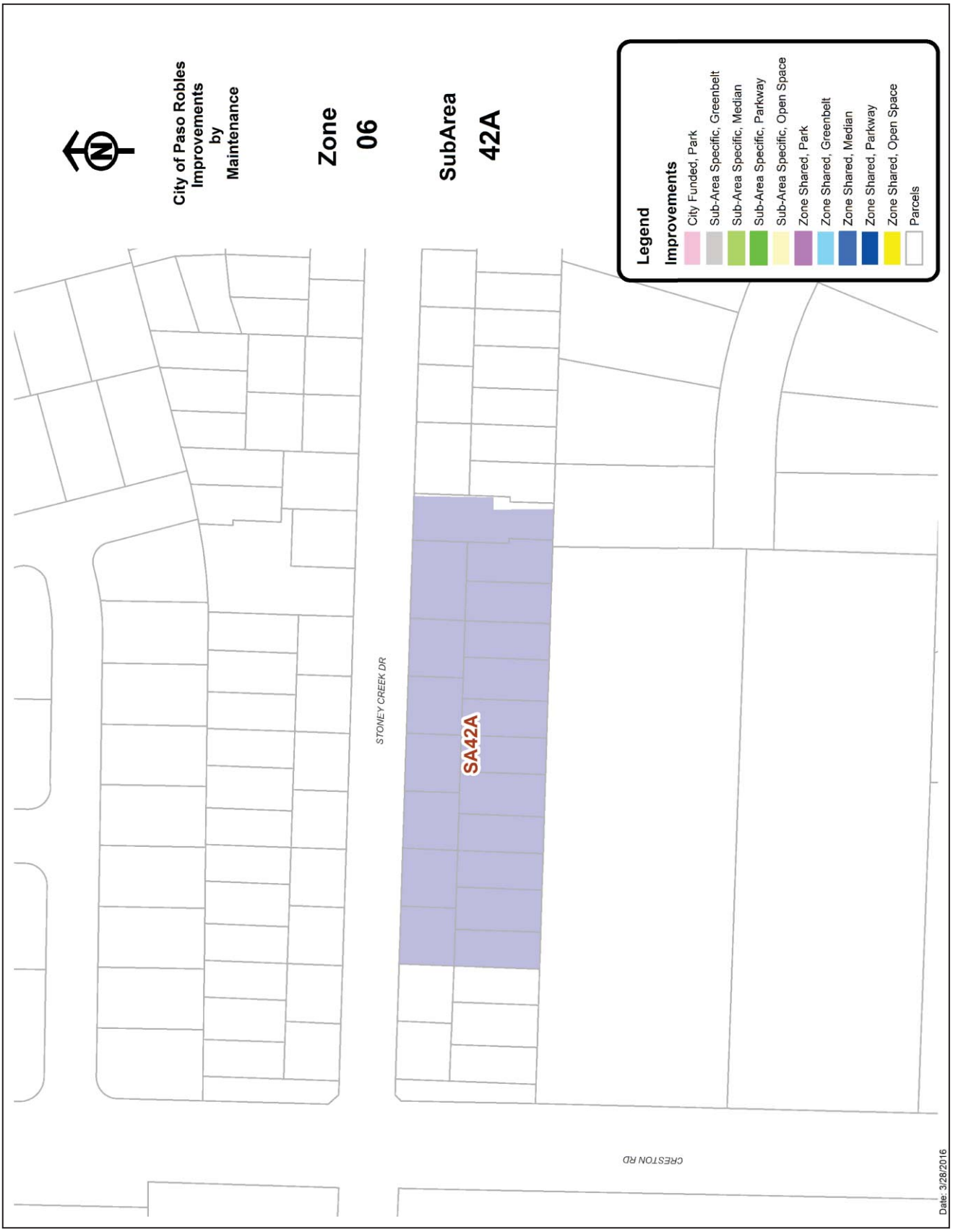
City of Paso Robles
Improvements
by
Maintenance
Zone
06
SubArea
42A
Legend
Improvements
City Funded, Park
Sub-Area Specific, Greenbelt
Sub-Area Specific, Median
Sub-Area Specific, Parkway
Sub-Area Specific, Open Space
Zone Shared, Park
Zone Shared, Greenbelt
Zone Shared, Median
Zone Shared, Parkway
Zone Shared, Open Space
Parcels
STONEY CREEK DR
SA42A
CRESTON RD
Date: 3/28/2016

City of Paso Robles
Improvements
by
Maintenance
Zone
06
SubArea
42B
Legend
Improvements
City Funded, Park
Sub-Area Specific, Greenbelt
Sub-Area Specific, Median
Sub-Area Specific, Parkway
Sub-Area Specific, Open Space
Zone Shared, Park
Zone Shared, Greenbelt
Zone Shared, Median
Zone Shared, Parkway
Zone Shared, Open Space
Parcels
BEECHWOOD DR
SA42B
STONEY CREEK DR
Date: 3/28/2016

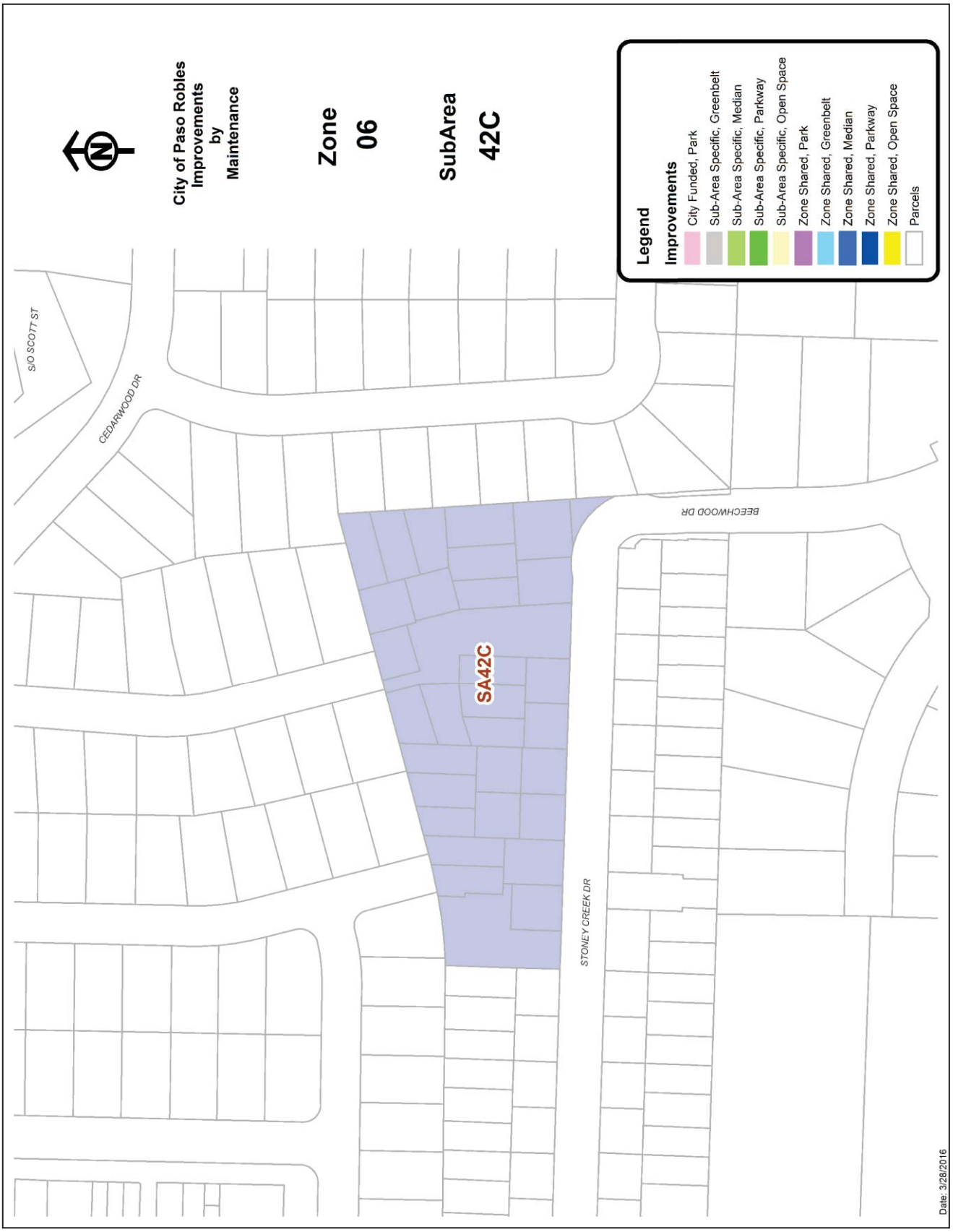
City of Paso Robles
Improvements
by
Maintenance
Zone
06
SubArea
42C
Legend
Improvements
City Funded, Park
Sub-Area Specific, Greenbelt
Sub-Area Specific, Median
Sub-Area Specific, Parkway
Sub-Area Specific, Open Space
Zone Shared, Park
Zone Shared, Greenbelt
Zone Shared, Median
Zone Shared, Parkway
Zone Shared, Open Space
Parcels
S/O SCOTT ST
CEDARWOOD DR
BEECHWOOD DR
SA42C
STONEY CREEK DR
Date: 3/28/2016

City of Paso Robles
Improvements
by
Maintenance
Zone
06
SubArea
42D
Legend
Improvements
City Funded, Park
Sub-Area Specific, Greenbelt
Sub-Area Specific, Median
Sub-Area Specific, Parkway
Sub-Area Specific, Open Space
Zone Shared, Park
Zone Shared, Greenbelt
Zone Shared, Median
Zone Shared, Parkway
Zone Shared, Open Space
Parcels
SA42D
STONEY CREEK DR
CRESTON RD
Date: 3/28/2016

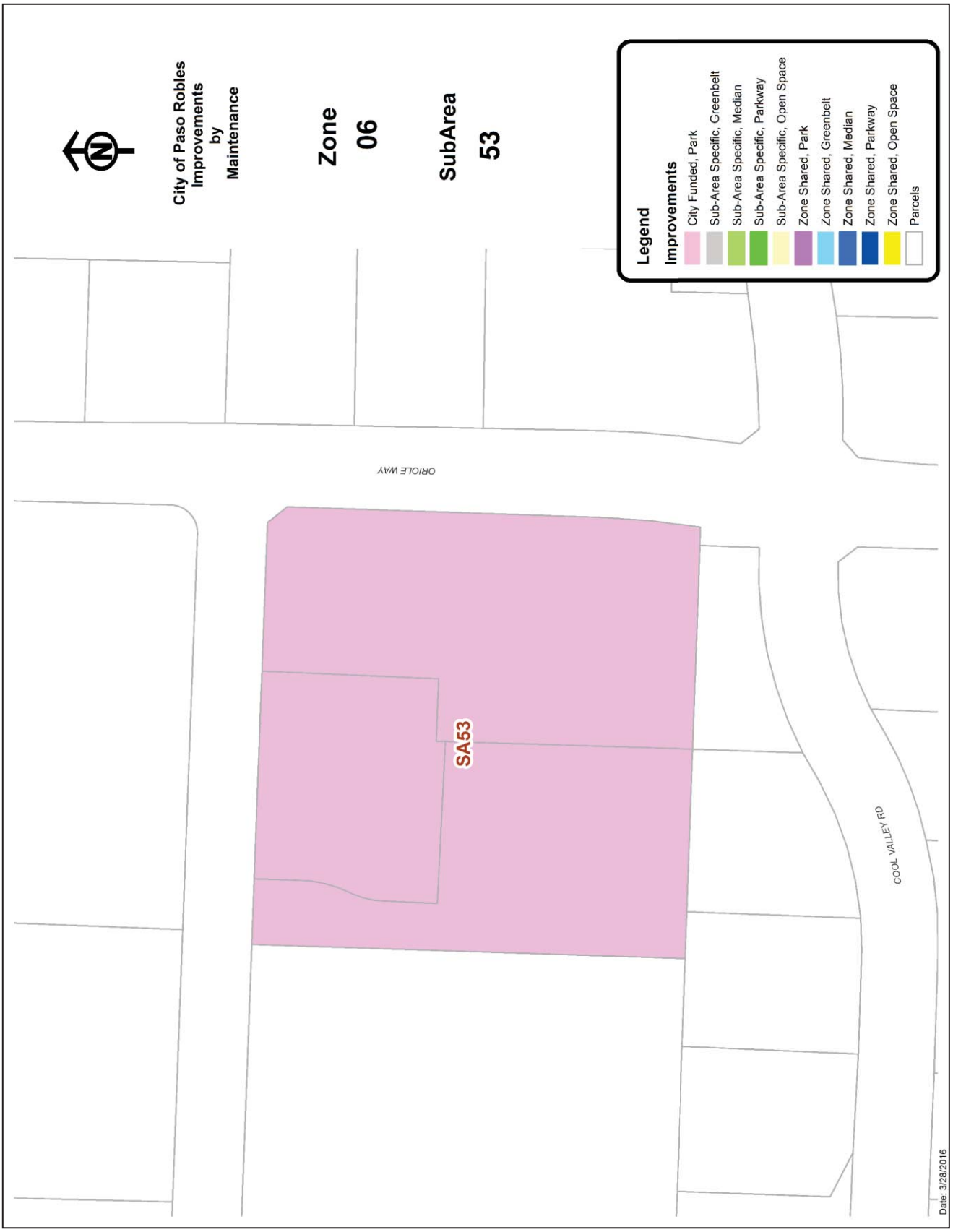
City of Paso Robles
Improvements
by
Maintenance
Zone
06
SubArea
53
Legend
Improvements
City Funded, Park
Sub-Area Specific, Greenbelt
Sub-Area Specific, Median
Sub-Area Specific, Parkway
Sub-Area Specific, Open Space
Zone Shared, Park
Zone Shared, Greenbelt
Zone Shared, Median
Zone Shared, Parkway
Zone Shared, Open Space
Parcels
ORIOLE WAY
SA53
COOL VALLEY RD
Date: 3/28/2016

City of Paso Robles
Improvements
by
Maintenance
Zone
06
SubArea
61
Legend
Improvements
City Funded, Park
Sub-Area Specific, Greenbelt
Sub-Area Specific, Median
Sub-Area Specific, Parkway
Sub-Area Specific, Open Space
Zone Shared, Park
Zone Shared, Greenbelt
Zone Shared, Median
Zone Shared, Parkway
Zone Shared, Open Space
Parcels
DALLONS DR
SA61
EXPERIMENTAL STATION RD
Date: 3/28/2016

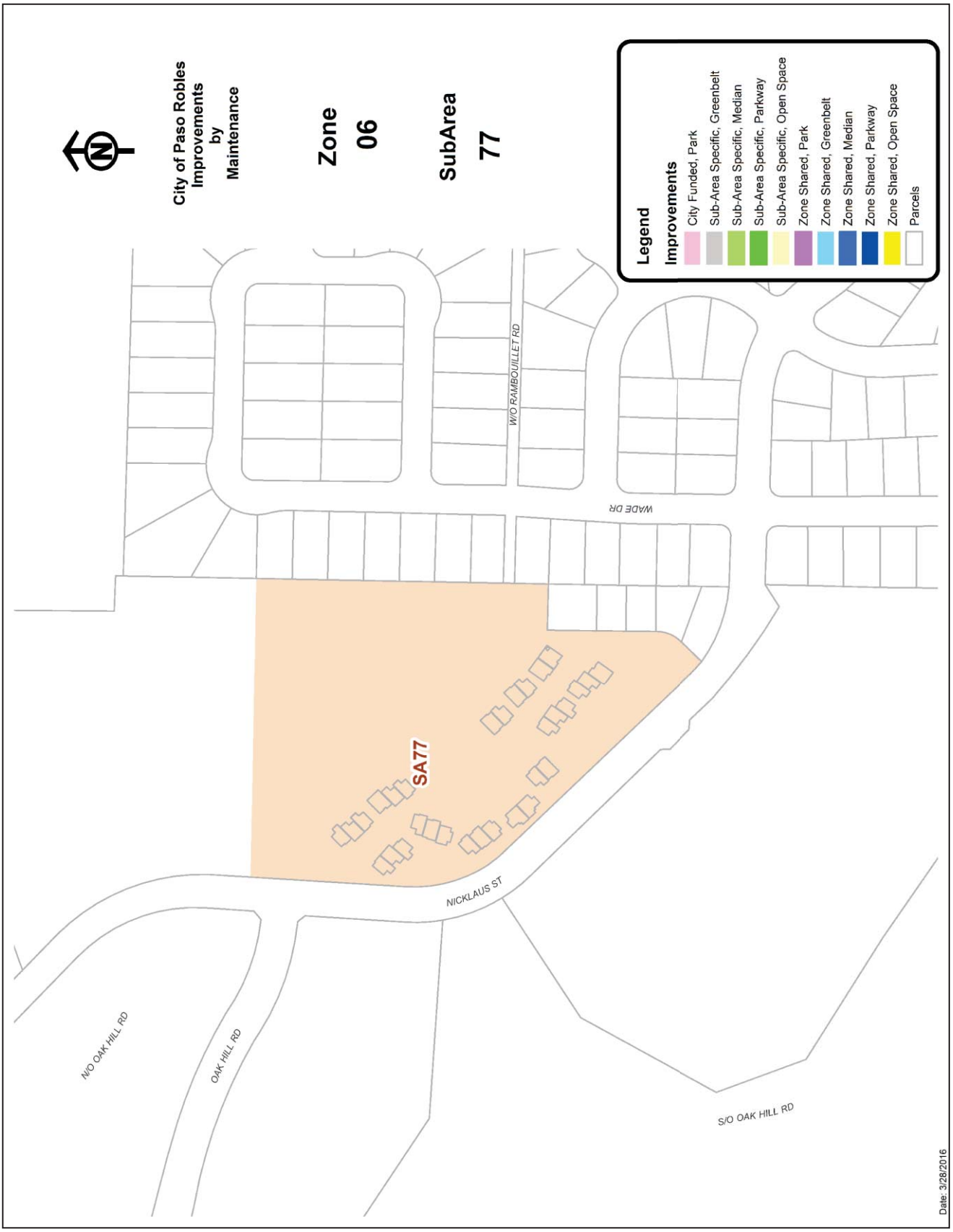
City of Paso Robles
Improvements
by
Maintenance
Zone
06
SubArea
77
Legend
Improvements
City Funded, Park
Sub-Area Specific, Greenbelt
Sub-Area Specific, Median
Sub-Area Specific, Parkway
Sub-Area Specific, Open Space
Zone Shared, Park
Zone Shared, Greenbelt
Zone Shared, Median
Zone Shared, Parkway
Zone Shared, Open Space
Parcels
W/O RAMBOUILLET RD
WADE DR
SA77
NICKLAUS ST
N/O OAK HILL RD
OAK HILL RD
S/O OAK HILL RD
Date: 3/28/2016

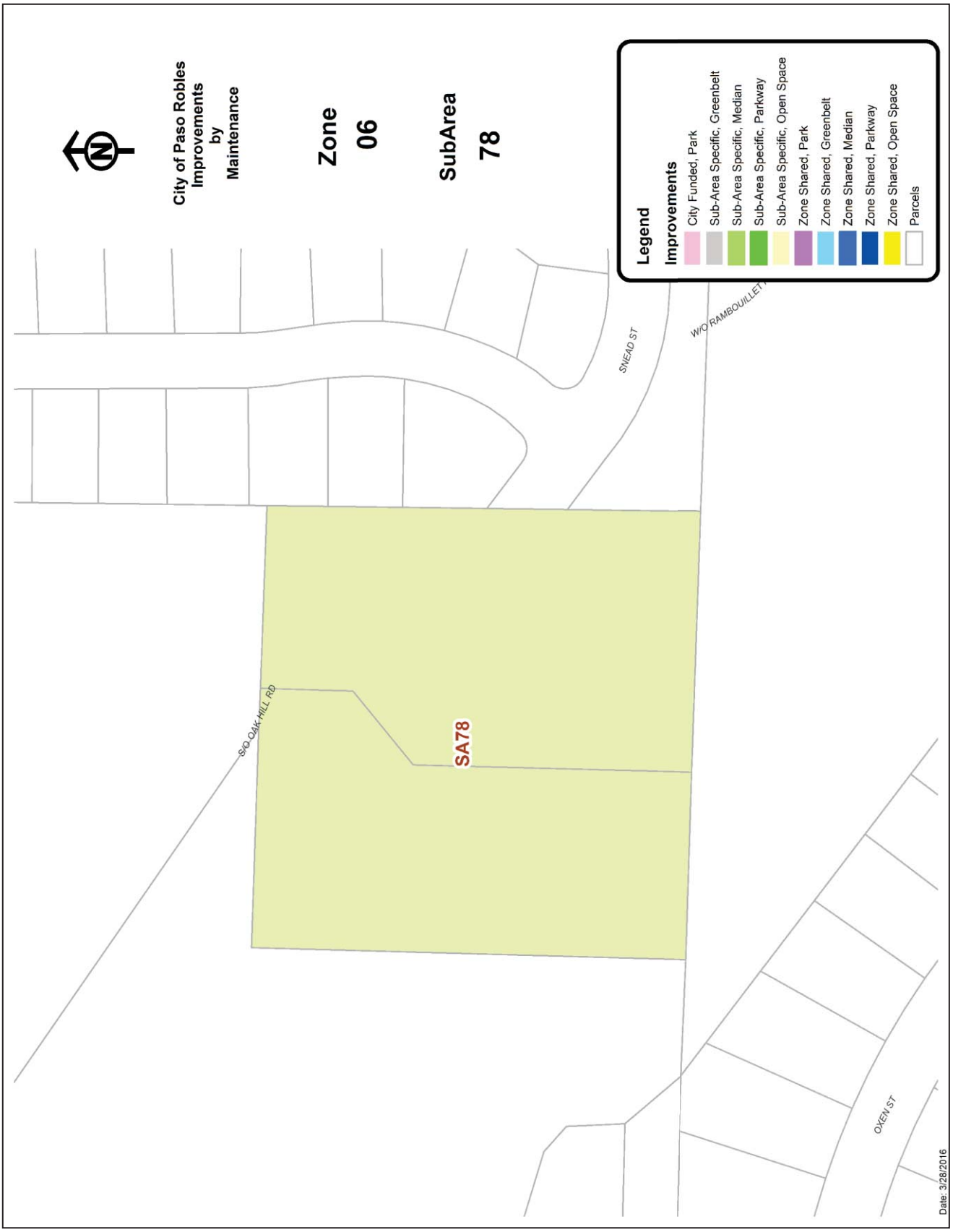
City of Paso Robles
Improvements
by
Maintenance
Zone
06
SubArea
78
Legend
Improvements
City Funded, Park
Sub-Area Specific, Greenbelt
Sub-Area Specific, Median
Sub-Area Specific, Parkway
Sub-Area Specific, Open Space
Zone Shared, Park
Zone Shared, Greenbelt
Zone Shared, Median
Zone Shared, Parkway
Zone Shared, Open Space
Parcels
SNEAD ST
W/O RAMBOUILLET
S/O OAK HILL RD
SA78
OXEN ST
Date: 3/28/2016

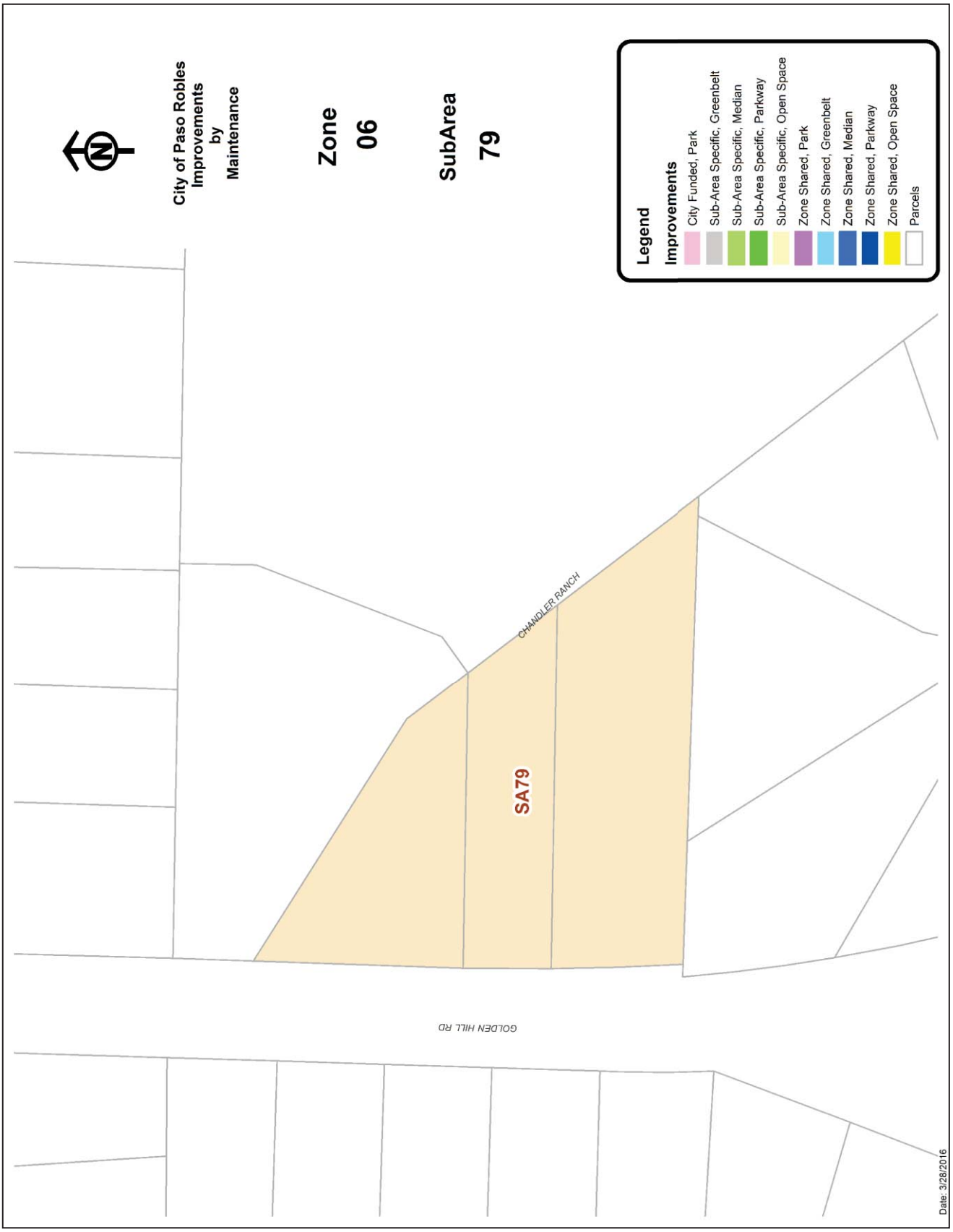
City of Paso Robles
Improvements
by
Maintenance
Zone
06
SubArea
79
Legend
Improvements
City Funded, Park
Sub-Area Specific, Greenbelt
Sub-Area Specific, Median
Sub-Area Specific, Parkway
Sub-Area Specific, Open Space
Zone Shared, Park
Zone Shared, Greenbelt
Zone Shared, Median
Zone Shared, Parkway
Zone Shared, Open Space
Parcels
CHANDLER RANCH
SA79
GOLDEN HILL RD
Date: 3/28/2016

City of Paso Robles
Improvements
by
Maintenance
Zone
06
SubArea
83
Legend
Improvements
City Funded, Park
Sub-Area Specific, Greenbelt
Sub-Area Specific, Median
Sub-Area Specific, Parkway
Sub-Area Specific, Open Space
Zone Shared, Park
Zone Shared, Greenbelt
Zone Shared, Median
Zone Shared, Parkway
Zone Shared, Open Space
Parcels
SA83
PROSPECT AVE
Date: 3/28/2016

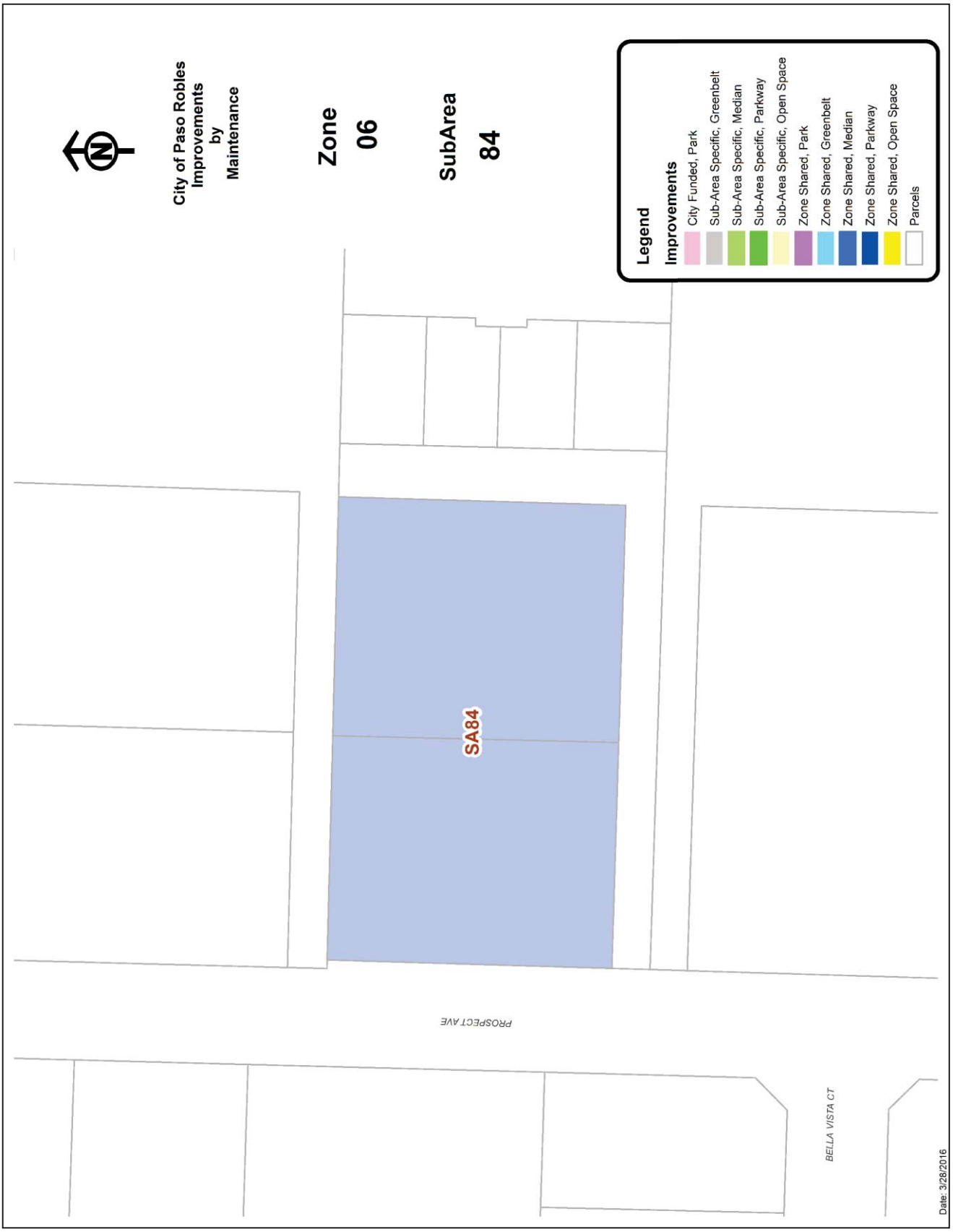
City of Paso Robles
Improvements
by
Maintenance
Zone
06
SubArea
84
Legend
Improvements
City Funded, Park
Sub-Area Specific, Greenbelt
Sub-Area Specific, Median
Sub-Area Specific, Parkway
Sub-Area Specific, Open Space
Zone Shared, Park
Zone Shared, Greenbelt
Zone Shared, Median
Zone Shared, Parkway
Zone Shared, Open Space
Parcels
SA84
PROSPECT AVE
BELLA VISTA CT
Date: 3/28/2016

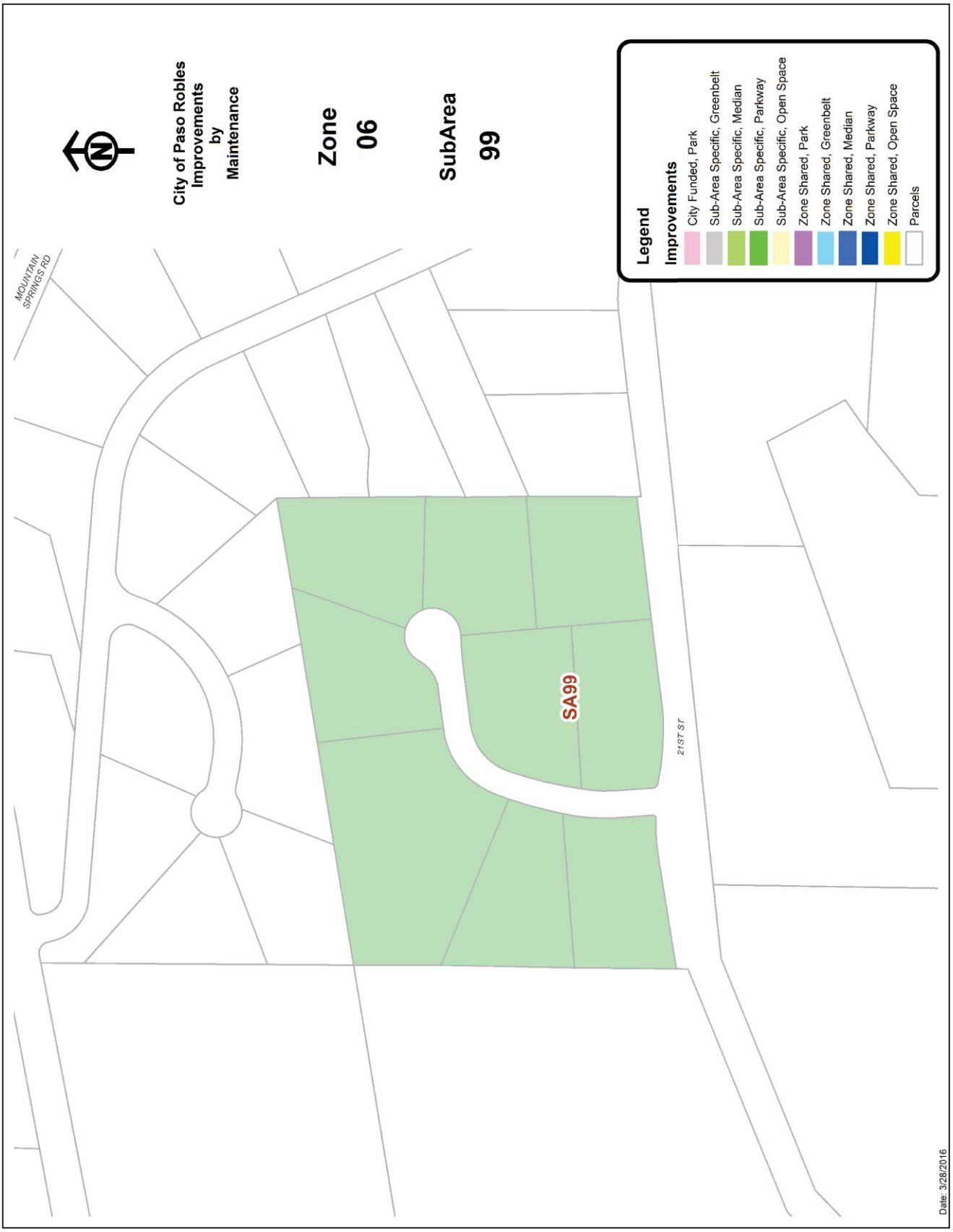
City of Paso Robles
Improvements
by
Maintenance
Zone
06
SubArea
99
Legend
Improvements
City Funded, Park
Sub-Area Specific, Greenbelt
Sub-Area Specific, Median
Sub-Area Specific, Parkway
Sub-Area Specific, Open Space
Zone Shared, Park
Zone Shared, Greenbelt
Zone Shared, Median
Zone Shared, Parkway
Zone Shared, Open Space
Parcels
MOUNTAIN SPRINGS RD
SA99
21ST ST
Date: 3/28/2016

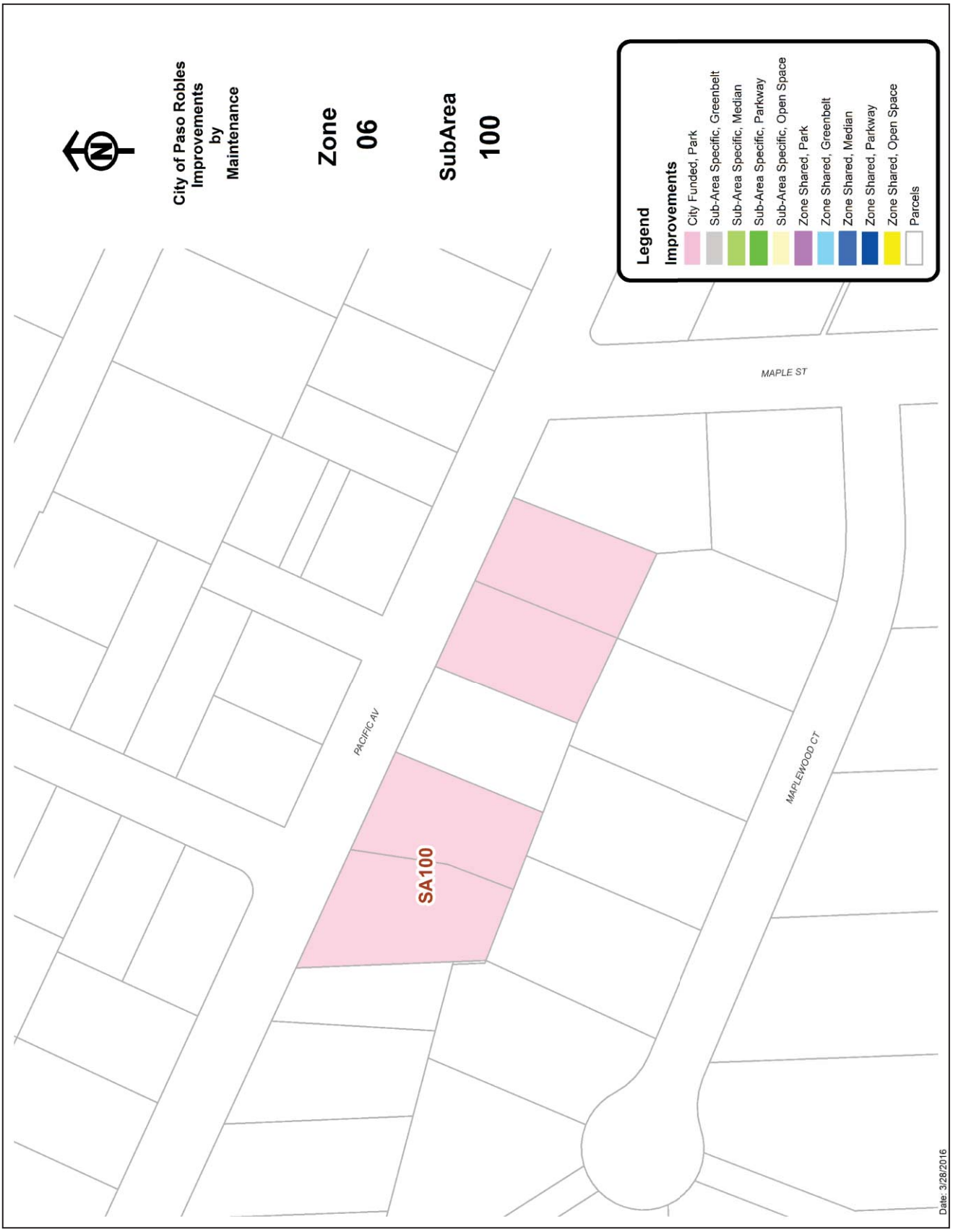
City of Paso Robles
Improvements
by
Maintenance
Zone
06
SubArea
100
Legend
Improvements
City Funded, Park
Sub-Area Specific, Greenbelt
Sub-Area Specific, Median
Sub-Area Specific, Parkway
Sub-Area Specific, Open Space
Zone Shared, Park
Zone Shared, Greenbelt
Zone Shared, Median
Zone Shared, Parkway
Zone Shared, Open Space
Parcels
MAPLE ST
PACIFIC AV
MAPLEWOOD CT
SA100
Date: 3/28/2016

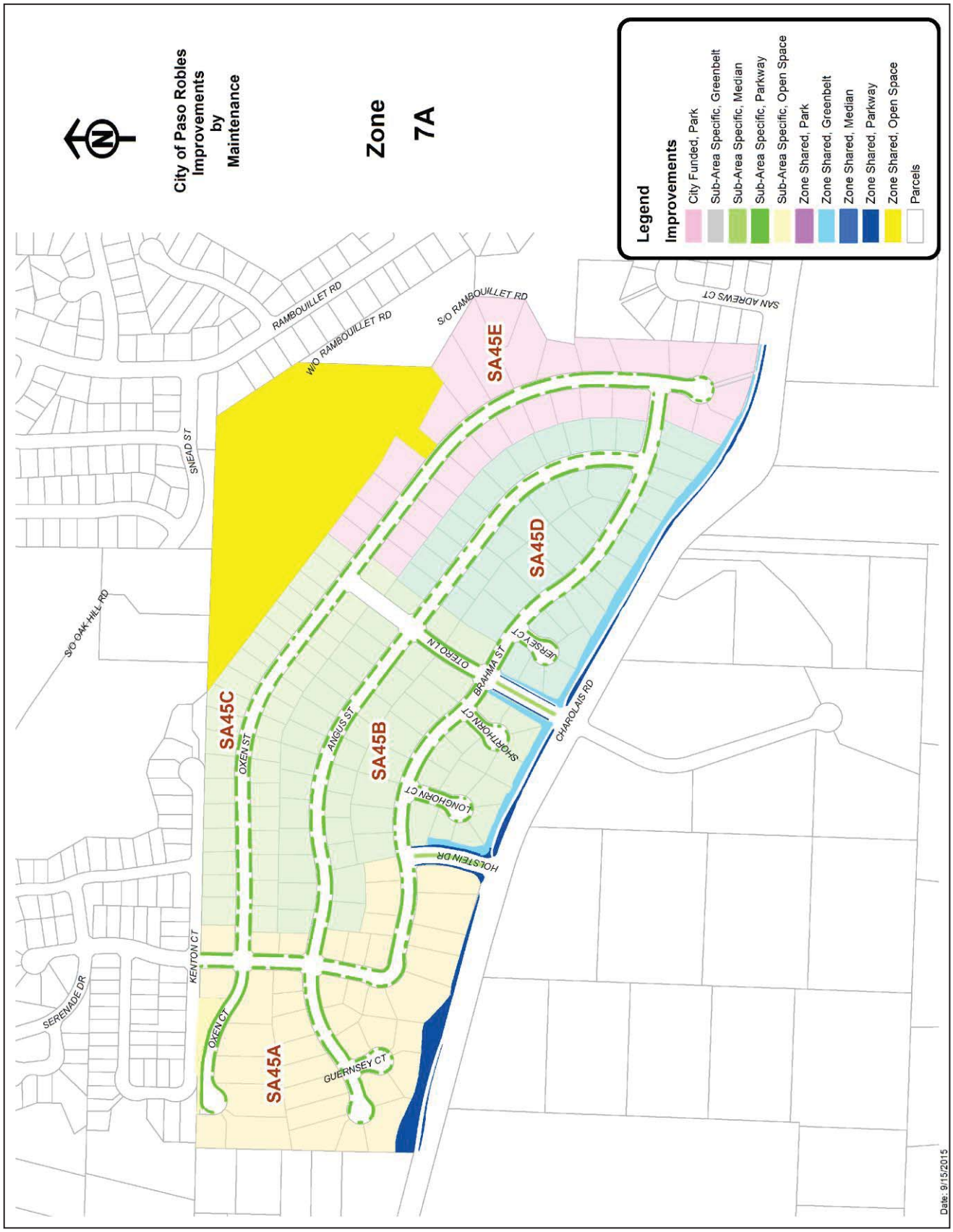
City of Paso Robles
Improvements
by
Maintenance
Zone
7A
Legend
Improvements
City Funded, Park
Sub-Area Specific, Greenbelt
Sub-Area Specific, Median
Sub-Area Specific, Parkway
Sub-Area Specific, Open Space
Zone Shared, Park
Zone Shared, Greenbelt
Zone Shared, Median
Zone Shared, Parkway
Zone Shared, Open Space
Parcels
SA45A
SA45B
SA45C
SA45D
SA45E
RAMBOUILLET RD
W/O RAMBOUILLET RD
S/O RAMBOUILLET RD
SAN ADREWS CT
SNEAD ST
S/O OAK HILL RD
OXEN ST
ANGUS ST
OTERO LN
BRAHMA ST
JERSEY CT
SHORTHORN CT
LONGHORN CT
HOLSTEIN DR
CHAROLAIS RD
KENTON CT
SERENADE DR
OXEN CT
GUERNSEY CT
Date: 9/15/2015

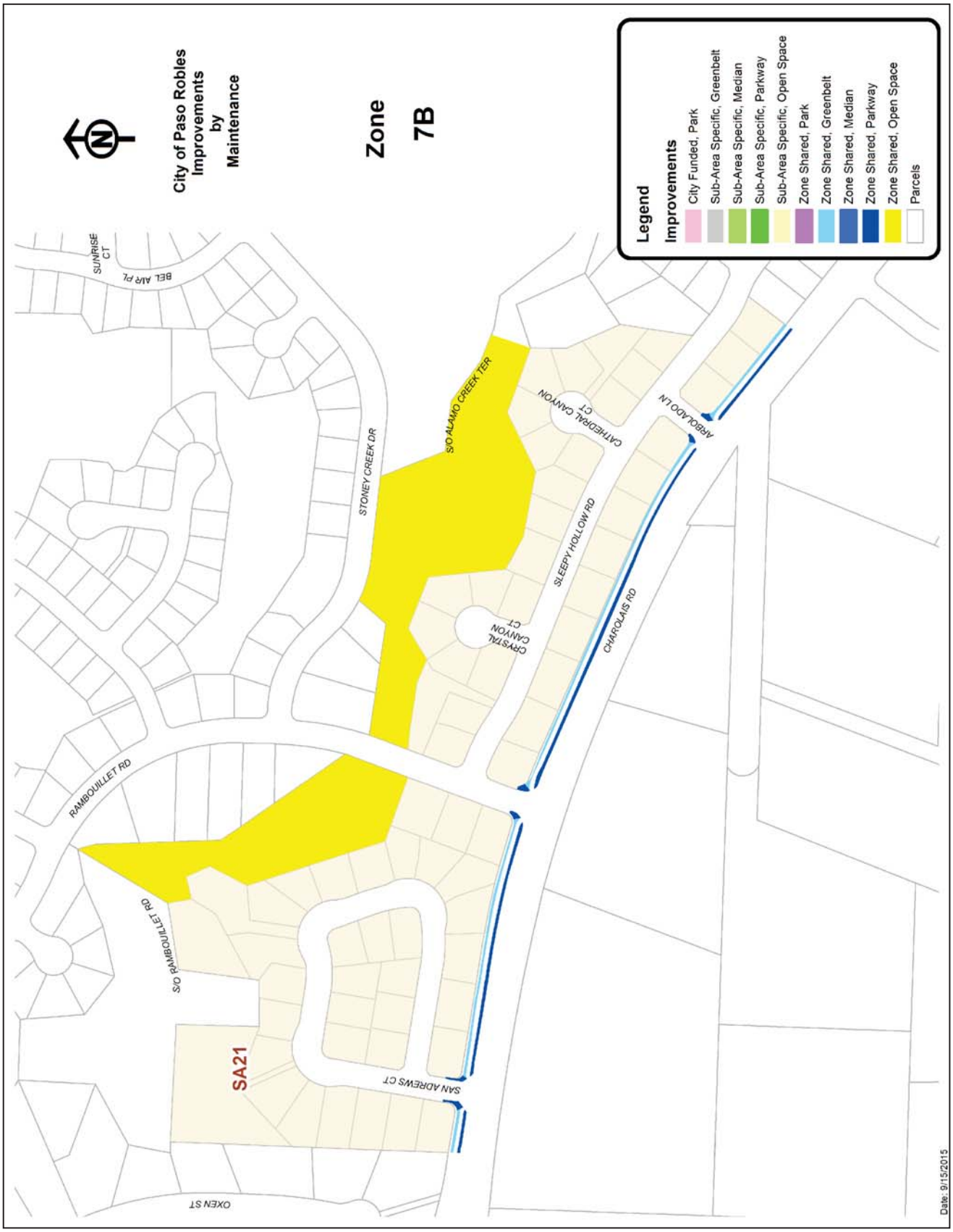
City of Paso Robles
Improvements
by
Maintenance
Zone
7B
Legend
Improvements
City Funded, Park
Sub-Area Specific, Greenbelt
Sub-Area Specific, Median
Sub-Area Specific, Parkway
Sub-Area Specific, Open Space
Zone Shared, Park
Zone Shared, Greenbelt
Zone Shared, Median
Zone Shared, Parkway
Zone Shared, Open Space
Parcels
SA21
SUNRISE CT
BEL AIR PL
STONEY CREEK DR
S/O ALAMO CREEK TER
CATHEDRAL CANYON CT
ARBOLADO LN
SLEEPY HOLLOW RD
CRYSTAL CANYON CT
CHAROLAIS RD
RAMBOUILLET RD
S/O RAMBOUILLET RD
SAN ADREWS CT
OXEN ST
Date: 9/15/2015

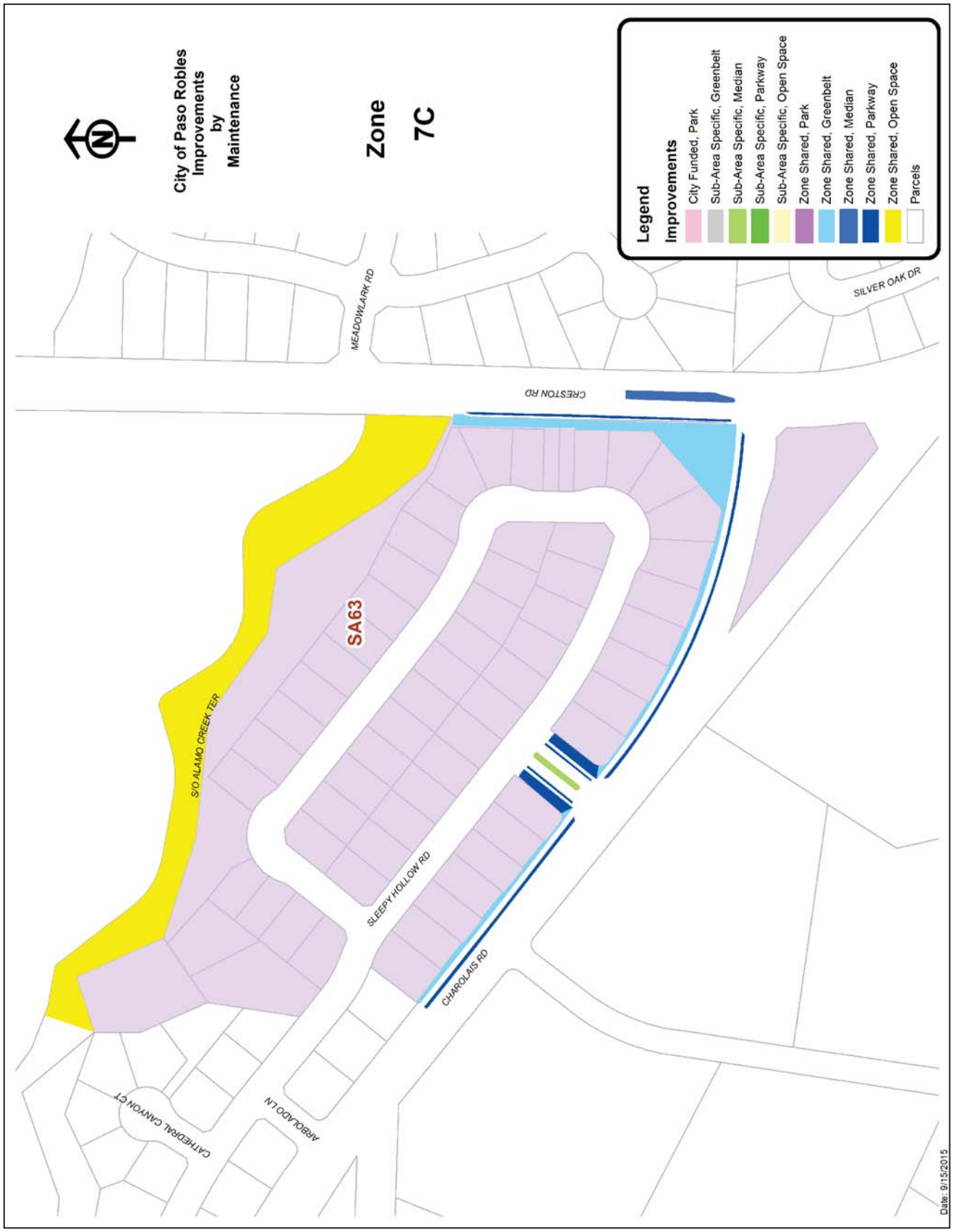
City of Paso Robles
Improvements
by
Maintenance
Zone
7C
Legend
Improvements
City Funded, Park
Sub-Area Specific, Greenbelt
Sub-Area Specific, Median
Sub-Area Specific, Parkway
Sub-Area Specific, Open Space
Zone Shared, Park
Zone Shared, Greenbelt
Zone Shared, Median
Zone Shared, Parkway
Zone Shared, Open Space
Parcels
MEADOWLARK RD
SILVER OAK DR
CRESTON RD
SA63
S/O ALAMO CREEK TER
SLEEPY HOLLOW RD
CHAROLAIS RD
ARBOLADO LN
CATHEDRAL CANYON CT
Date: 9/15/2015

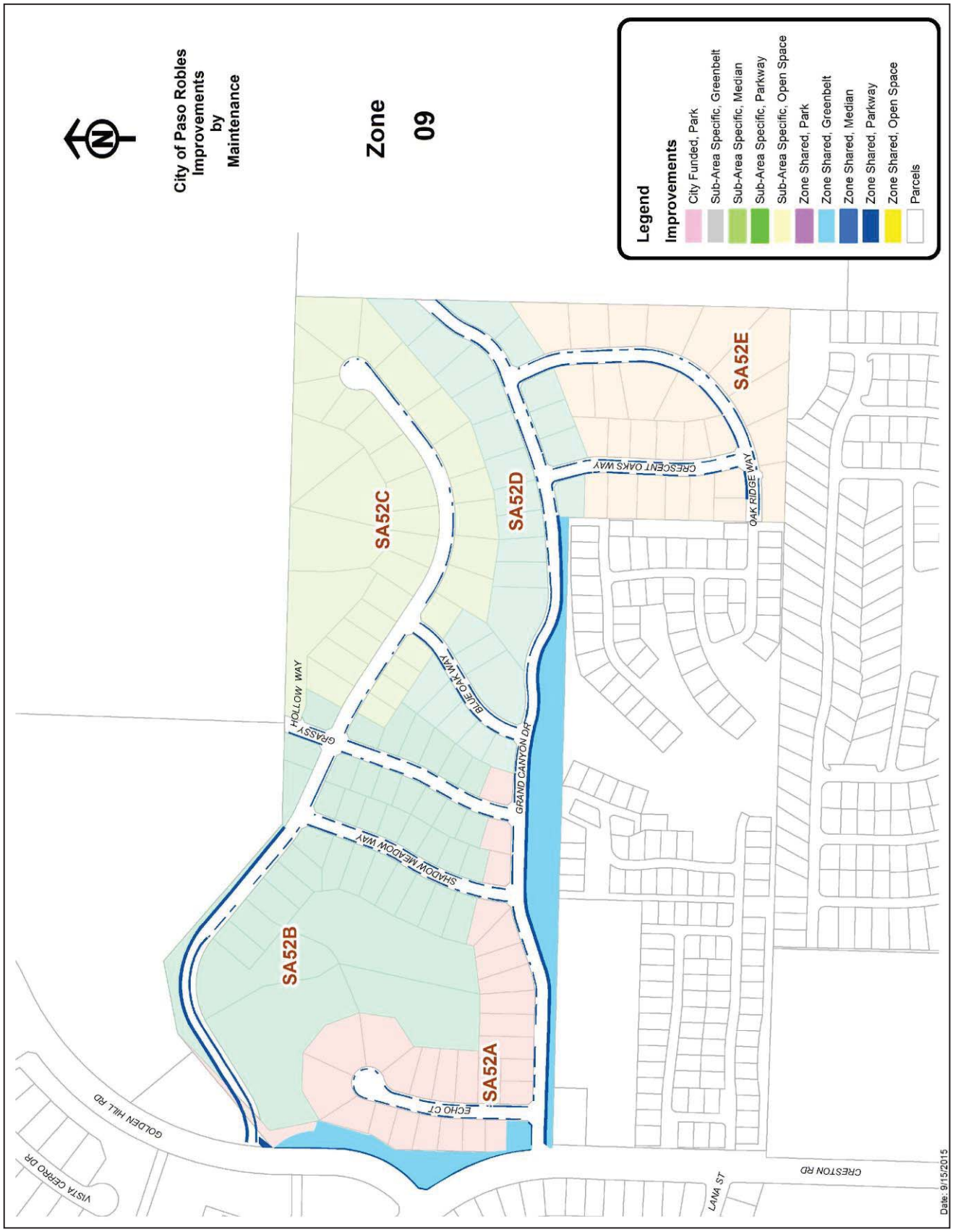
City of Paso Robles
Improvements
by
Maintenance
Zone
09
Legend
Improvements
City Funded, Park
Sub-Area Specific, Greenbelt
Sub-Area Specific, Median
Sub-Area Specific, Parkway
Sub-Area Specific, Open Space
Zone Shared, Park
Zone Shared, Greenbelt
Zone Shared, Median
Zone Shared, Parkway
Zone Shared, Open Space
Parcels
SA52A
SA52B
SA52C
SA52D
SA52E
GRASSY HOLLOW WAY
BLUE OAK WAY
GRAND CANYON DR
SHADOW MEADOW WAY
ECHO CT
CRESCENT OAKS WAY
OAK RIDGE WAY
GOLDEN HILL RD
VISTA CERRO DR
LANA ST
CRESTON RD
Date: 9/15/2015

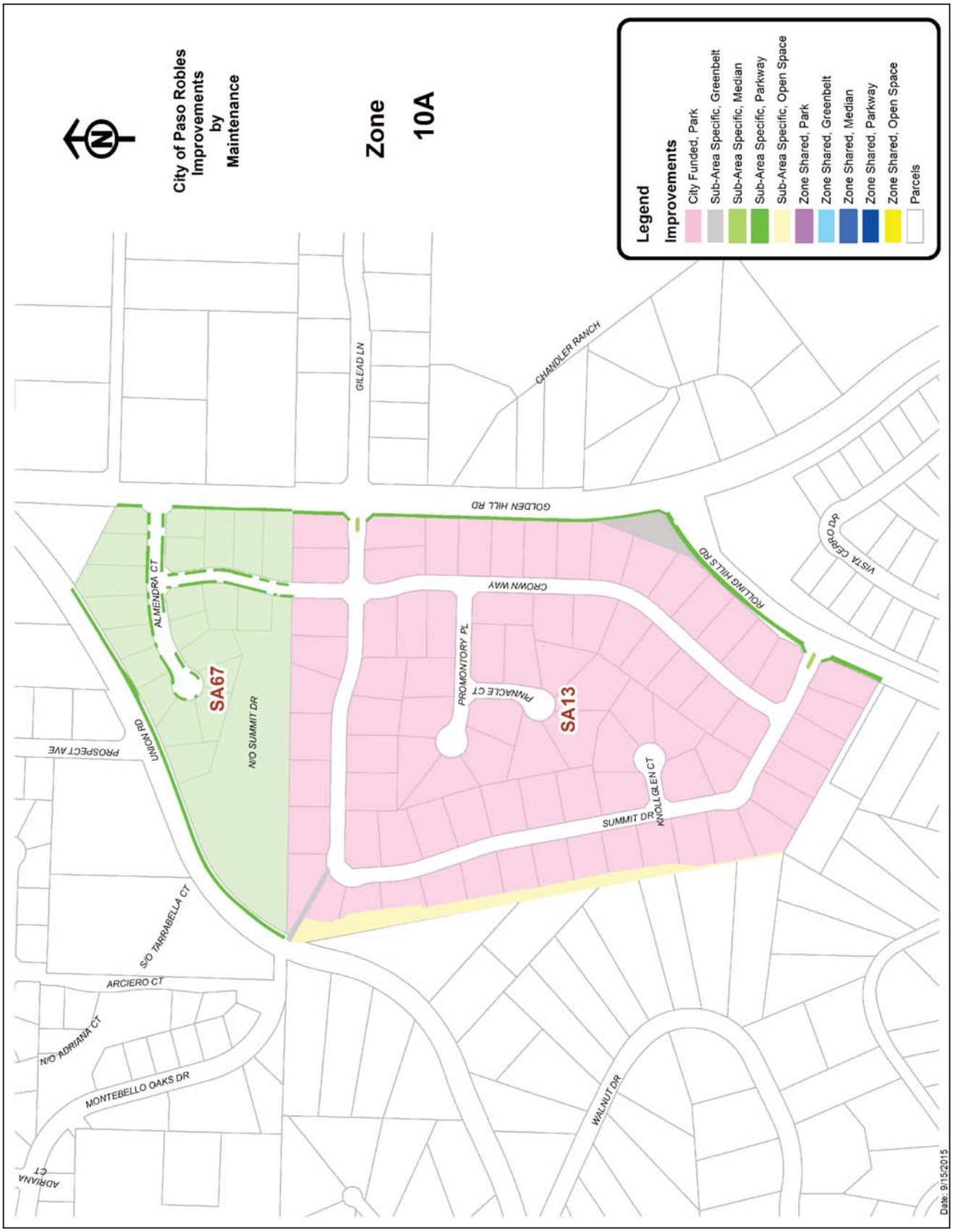
City of Paso Robles
Improvements
by
Maintenance
Zone
10A
Legend
Improvements
City Funded, Park
Sub-Area Specific, Greenbelt
Sub-Area Specific, Median
Sub-Area Specific, Parkway
Sub-Area Specific, Open Space
Zone Shared, Park
Zone Shared, Greenbelt
Zone Shared, Median
Zone Shared, Parkway
Zone Shared, Open Space
Parcels
GILEAD LN
CHANDLER RANCH
GOLDEN HILL RD
ROLLING HILLS RD
VISTA CERRO DR
CROWN WAY
PROMONTORY PL
PINNACLE CT
SA13
SA67
ALMENDRA CT
N/O SUMMIT DR
UNION RD
PROSPECT AVE
KNOLL GLEN CT
SUMMIT DR
S/O TARRABELLA CT
ARCIERO CT
N/O ADRIANA CT
MONTEBELLO OAKS DR
ADRIANA CT
WALNUT DR
Date: 9/15/2015

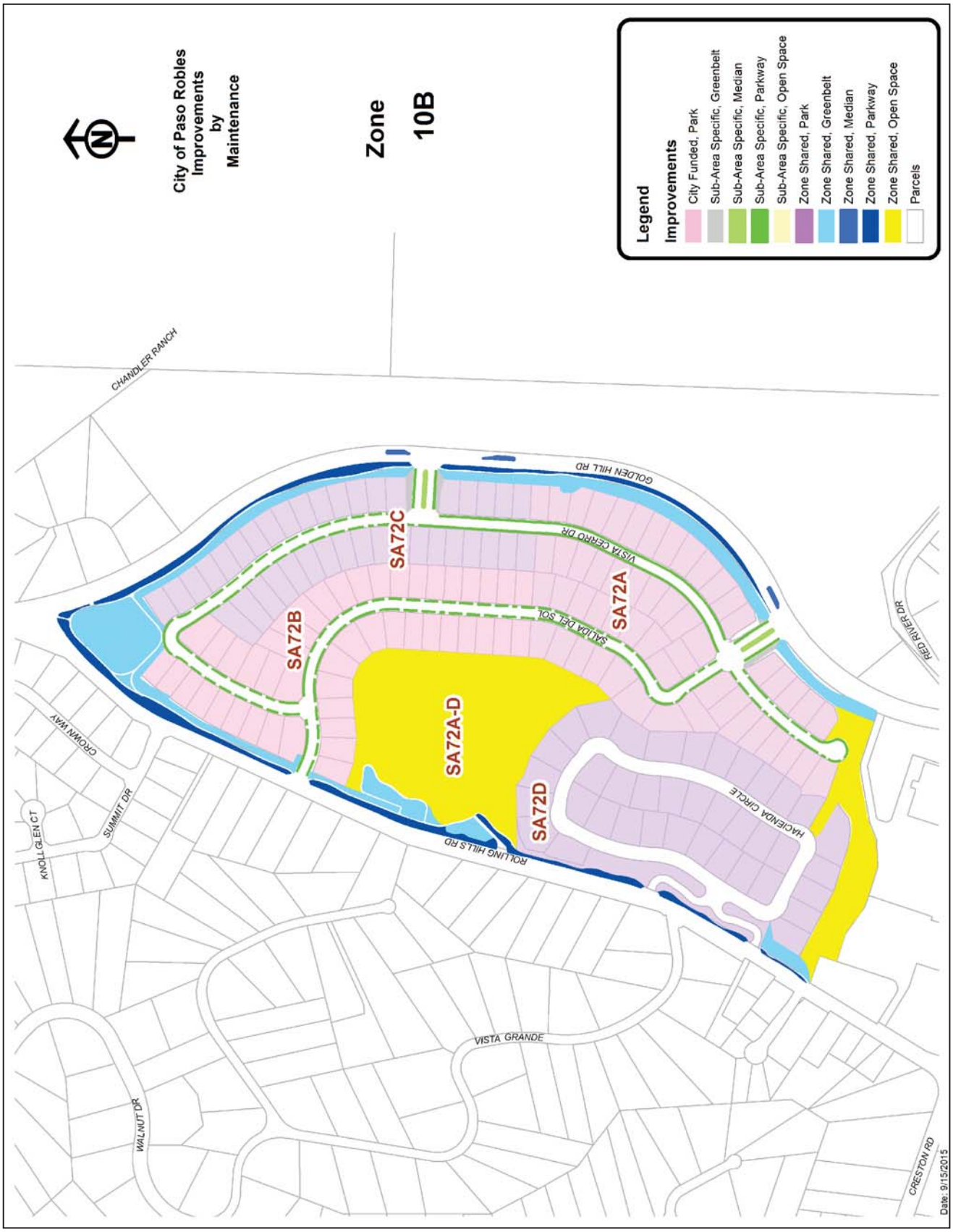
City of Paso Robles
Improvements
by
Maintenance
Zone
10B
Legend
Improvements
City Funded, Park
Sub-Area Specific, Greenbelt
Sub-Area Specific, Median
Sub-Area Specific, Parkway
Sub-Area Specific, Open Space
Zone Shared, Park
Zone Shared, Greenbelt
Zone Shared, Median
Zone Shared, Parkway
Zone Shared, Open Space
Parcels
CHANDLER RANCH
GOLDEN HILL RD
VISTA CERRO DR
SALIDA DEL SOL
SA72C
SA72A
SA72B
SA72A-D
SA72D
HACIENDA CIRCLE
ROLLING HILLS RD
FREDER DR
CROWN WAY
KNOLL GLEN CT
SUMMIT DR
VISTA GRANDE
WALNUT DR
CRESTON RD
Date: 9/15/2015

City of Paso Robles
Improvements
by
Maintenance
Zone
11
Legend
Improvements
City Funded, Park
Sub-Area Specific, Greenbelt
Sub-Area Specific, Median
Sub-Area Specific, Parkway
Sub-Area Specific, Open Space
Zone Shared, Park
Zone Shared, Greenbelt
Zone Shared, Median
Zone Shared, Parkway
Zone Shared, Open Space
Parcels
SA75
SA38
SA48
SA39
SA76A
SA32
SA76B
SA57
SIGNORA ROSA CT
PROSPECT AVE
PATRICIA CT
STELLA CT
TARRABELLA CT
ARCIERO CT
MESA RD
BELLA VISTA CT
MESA VISTA CT
CARINO CT
APION CT
NO ADRIANA CT
ADRIANA CT
MONTEBELLO OAKS DR
NO MONTEBELLO OAKS DR
CIELO CT
Date: 9/15/2015

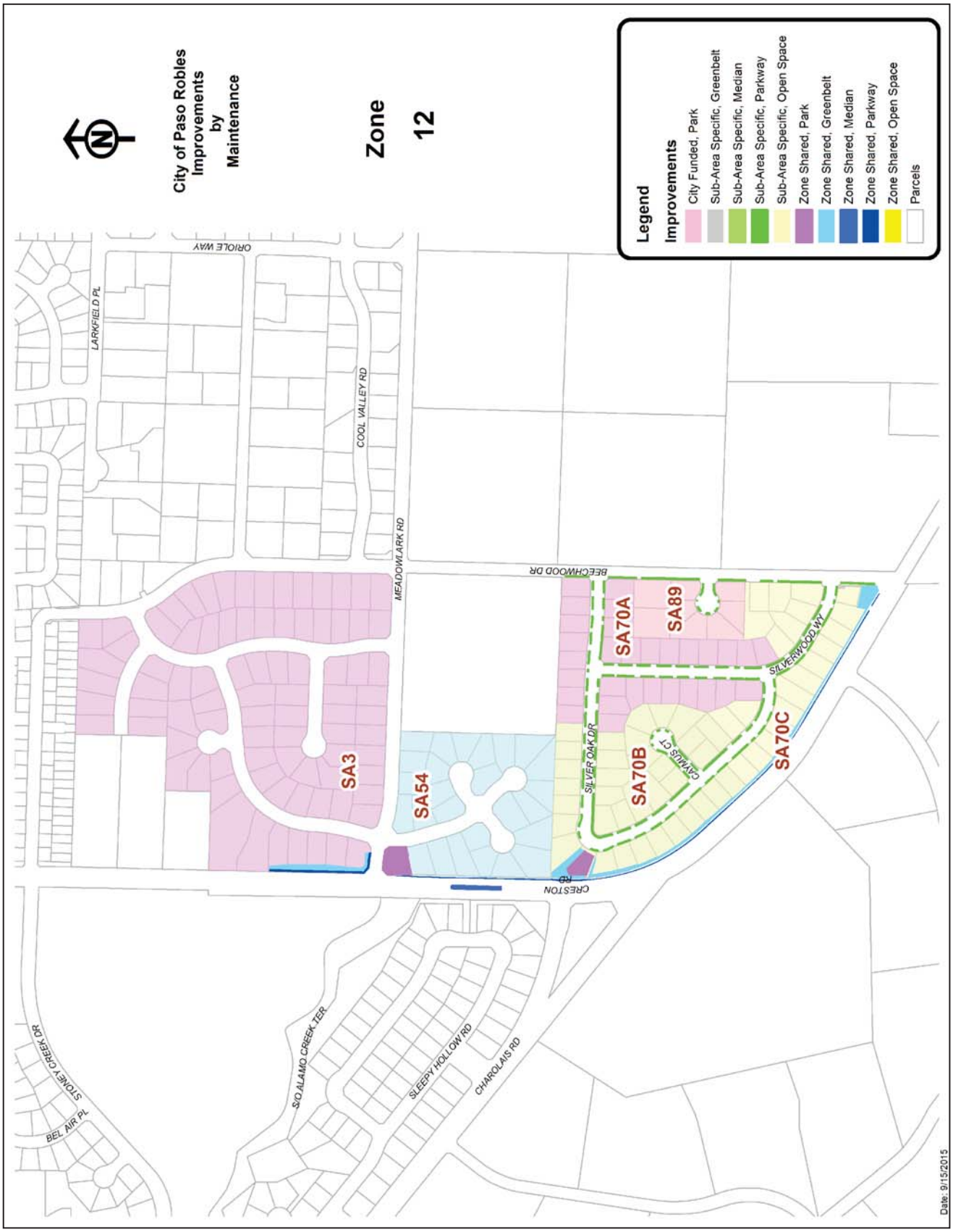
City of Paso Robles
Improvements
by
Maintenance
Zone
12
Legend
Improvements
City Funded, Park
Sub-Area Specific, Greenbelt
Sub-Area Specific, Median
Sub-Area Specific, Parkway
Sub-Area Specific, Open Space
Zone Shared, Park
Zone Shared, Greenbelt
Zone Shared, Median
Zone Shared, Parkway
Zone Shared, Open Space
Parcels
ORIOLE WAY
LARKFIELD PL
COOL VALLEY RD
MEADOWLARK RD
BEECHWOOD DR
SA3
SA54
SA70A
SA89
SA70B
SA70C
SILVER OAK DR
CAYUSE CT
SILVERWOOD WY
CRESTON RD
S/O ALAMO CREEK TER
SLEEPY HOLLOW RD
CHAROLAIS RD
STONEY CREEK DR
BEL AIR PL
Date: 9/15/2015

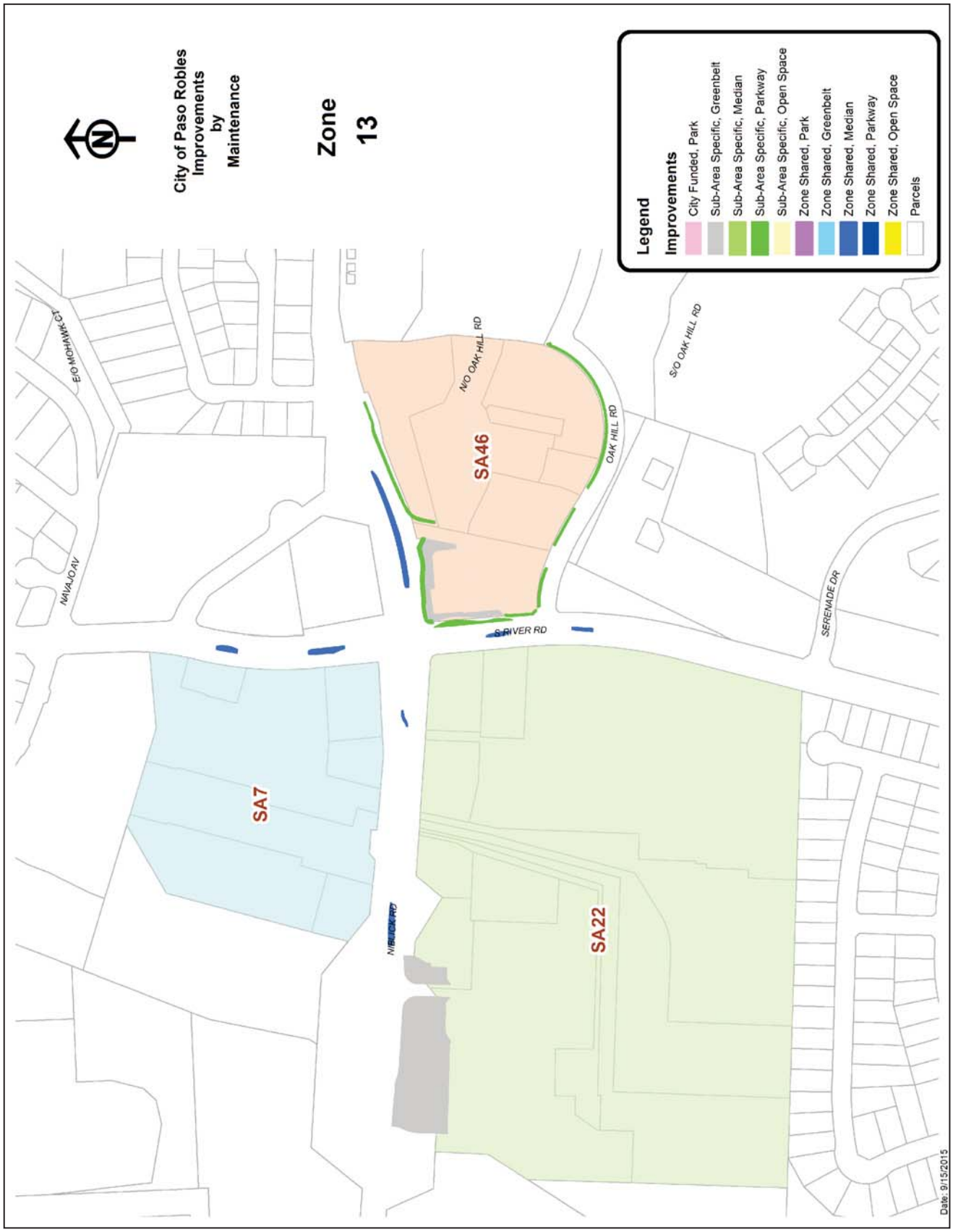
City of Paso Robles
Improvements
by
Maintenance
Zone
13
Legend
Improvements
City Funded, Park
Sub-Area Specific, Greenbelt
Sub-Area Specific, Median
Sub-Area Specific, Parkway
Sub-Area Specific, Open Space
Zone Shared, Park
Zone Shared, Greenbelt
Zone Shared, Median
Zone Shared, Parkway
Zone Shared, Open Space
Parcels
E/O MOHAWK CT
NAVAJO AV
N/O OAK HILL RD
S/O OAK HILL RD
OAK HILL RD
SA46
S RIVER RD
SERENADE DR
SA7
SA22
Date: 9/15/2015

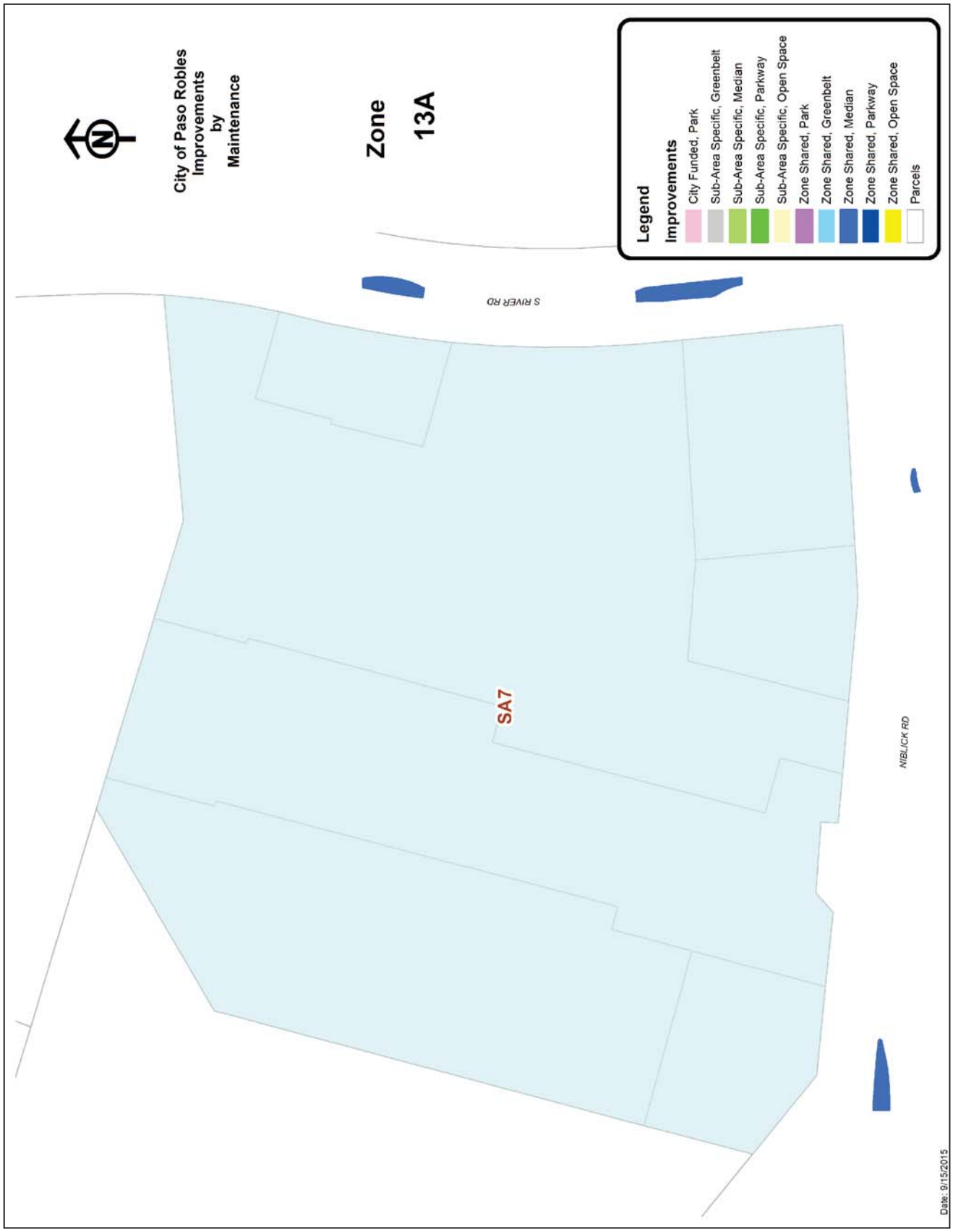
City of Paso Robles
Improvements
by
Maintenance
Zone
13A
Legend
Improvements
City Funded, Park
Sub-Area Specific, Greenbelt
Sub-Area Specific, Median
Sub-Area Specific, Parkway
Sub-Area Specific, Open Space
Zone Shared, Park
Zone Shared, Greenbelt
Zone Shared, Median
Zone Shared, Parkway
Zone Shared, Open Space
Parcels
S RIVER RD
SA7
NIBLICK RD
Date: 9/15/2015

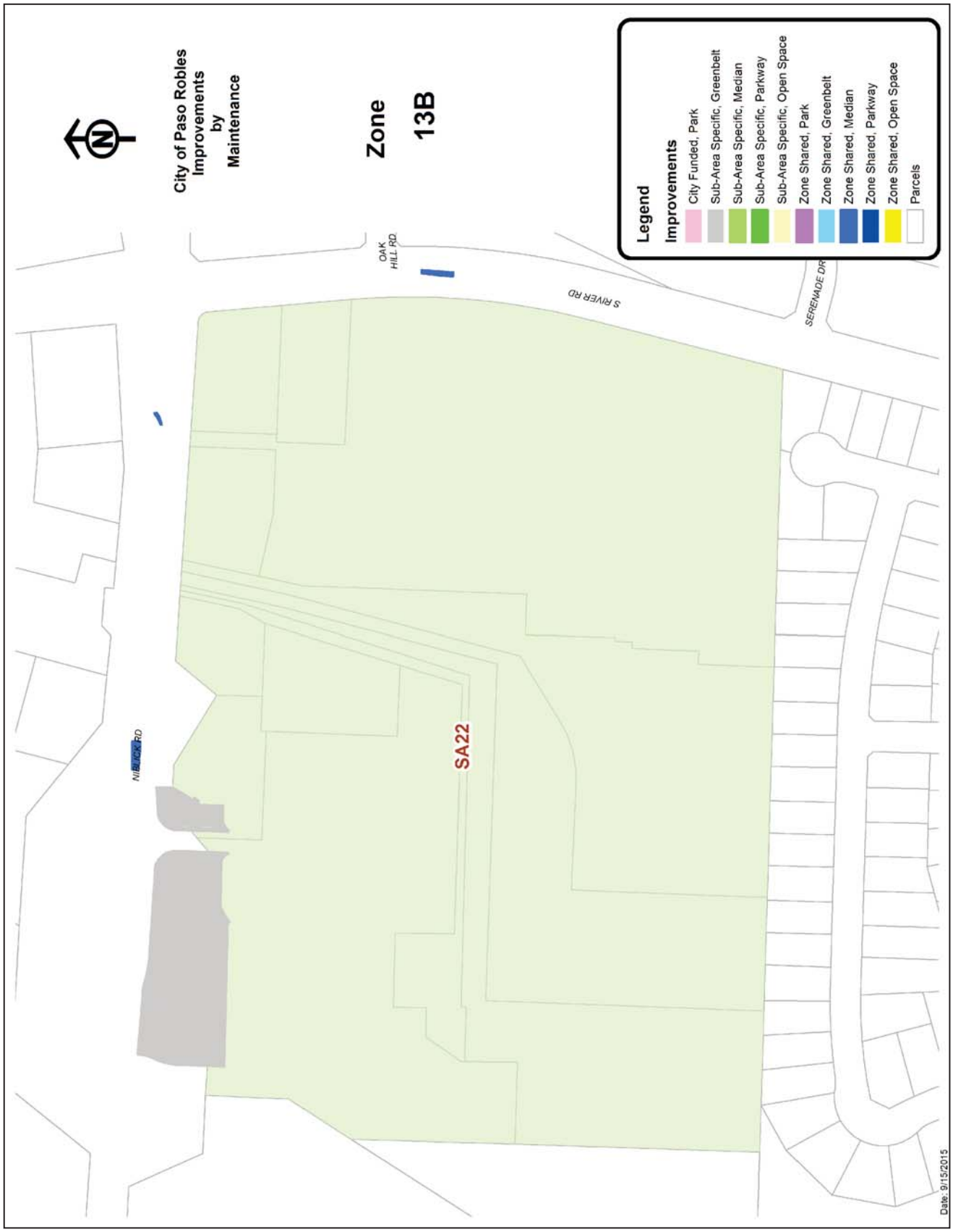
City of Paso Robles Improvements by Maintenance
Zone 13B
Legend
Improvements
City Funded, Park
Sub-Area Specific, Greenbelt
Sub-Area Specific, Median
Sub-Area Specific, Parkway
Sub-Area Specific, Open Space
Zone Shared, Park
Zone Shared, Greenbelt
Zone Shared, Median
Zone Shared, Parkway
Zone Shared, Open Space
Parcels
OAK HILL RD
S RIVER RD
SERENADE DR
SA22
Date: 9/15/2015

City of Paso Robles
Improvements
by
Maintenance
Zone
13C
Legend
Improvements
City Funded, Park
Sub-Area Specific, Greenbelt
Sub-Area Specific, Median
Sub-Area Specific, Parkway
Sub-Area Specific, Open Space
Zone Shared, Park
Zone Shared, Greenbelt
Zone Shared, Median
Zone Shared, Parkway
Zone Shared, Open Space
Parcels
N/O OAK HILL RD
SA46
OAK HILL RD
S RIVER RD
Date: 9/15/2015

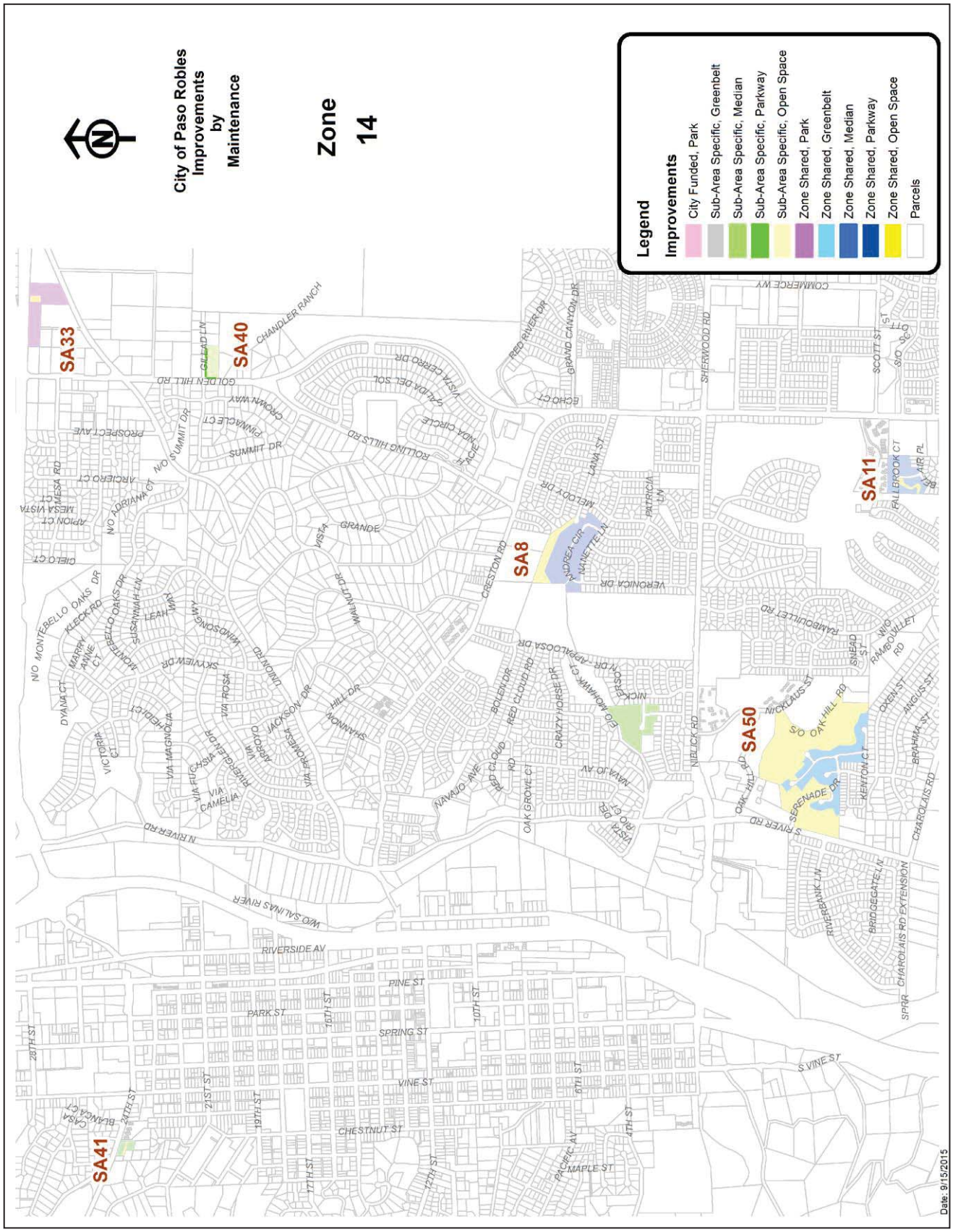
City of Paso Robles
Improvements
by
Maintenance
Zone
14
Legend
Improvements
City Funded, Park
Sub-Area Specific, Greenbelt
Sub-Area Specific, Median
Sub-Area Specific, Parkway
Sub-Area Specific, Open Space
Zone Shared, Park
Zone Shared, Greenbelt
Zone Shared, Median
Zone Shared, Parkway
Zone Shared, Open Space
Parcels
SA33
SA40
SA8
SA11
SA50
SA41
Date: 9/15/2015

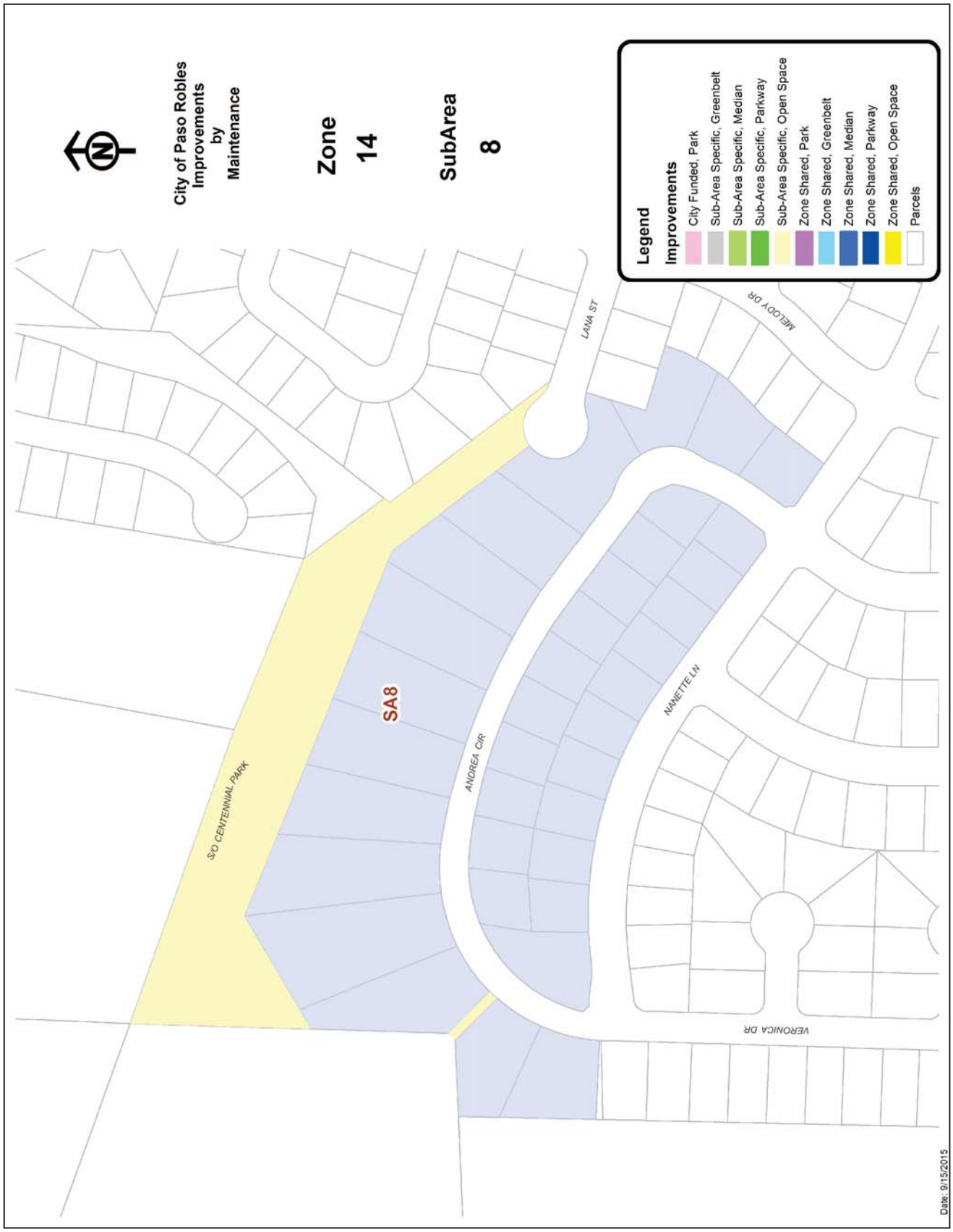
City of Paso Robles
Improvements
by
Maintenance
Zone
14
SubArea
8
Legend
Improvements
City Funded, Park
Sub-Area Specific, Greenbelt
Sub-Area Specific, Median
Sub-Area Specific, Parkway
Sub-Area Specific, Open Space
Zone Shared, Park
Zone Shared, Greenbelt
Zone Shared, Median
Zone Shared, Parkway
Zone Shared, Open Space
Parcels
SA8
S/O CENTENNIAL PARK
ANDREA CIR
LANA ST
MELODY DR
NANETTE LN
VERONICA DR
Date: 9/15/2015

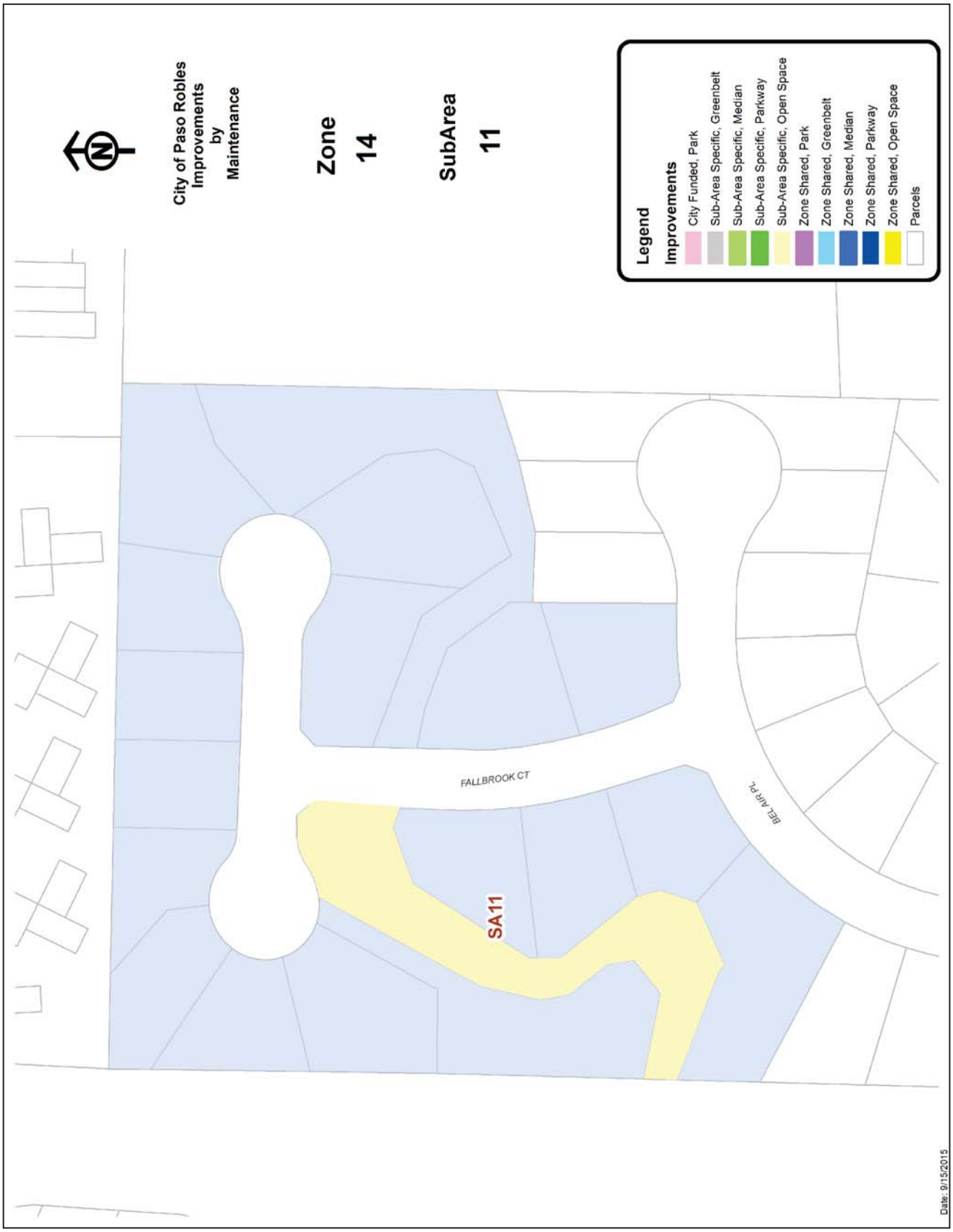
City of Paso Robles
Improvements
by
Maintenance
Zone
14
SubArea
11
Legend
Improvements
City Funded, Park
Sub-Area Specific, Greenbelt
Sub-Area Specific, Median
Sub-Area Specific, Parkway
Sub-Area Specific, Open Space
Zone Shared, Park
Zone Shared, Greenbelt
Zone Shared, Median
Zone Shared, Parkway
Zone Shared, Open Space
Parcels
FALLBROOK CT
BEL AIR PL
SA11
Date: 9/15/2015

City of Paso Robles
Improvements
by
Maintenance
Zone
14
SubArea
33
Legend
Improvements
City Funded, Park
Sub-Area Specific, Greenbelt
Sub-Area Specific, Median
Sub-Area Specific, Parkway
Sub-Area Specific, Open Space
Zone Shared, Park
Zone Shared, Greenbelt
Zone Shared, Median
Zone Shared, Parkway
Zone Shared, Open Space
Parcels
SA33
UNION RD
Date: 9/15/2015

City of Paso Robles Improvements by Maintenance
Zone 14
SubArea 40
Legend
Improvements
City Funded, Park
Sub-Area Specific, Greenbelt
Sub-Area Specific, Median
Sub-Area Specific, Parkway
Sub-Area Specific, Open Space
Zone Shared, Park
Zone Shared, Greenbelt
Zone Shared, Median
Zone Shared, Parkway
Zone Shared, Open Space
Parcels
SA40
GILEAD LN
GOLDEN HILL RD
CHANDLER RANCH
Date: 9/15/2015

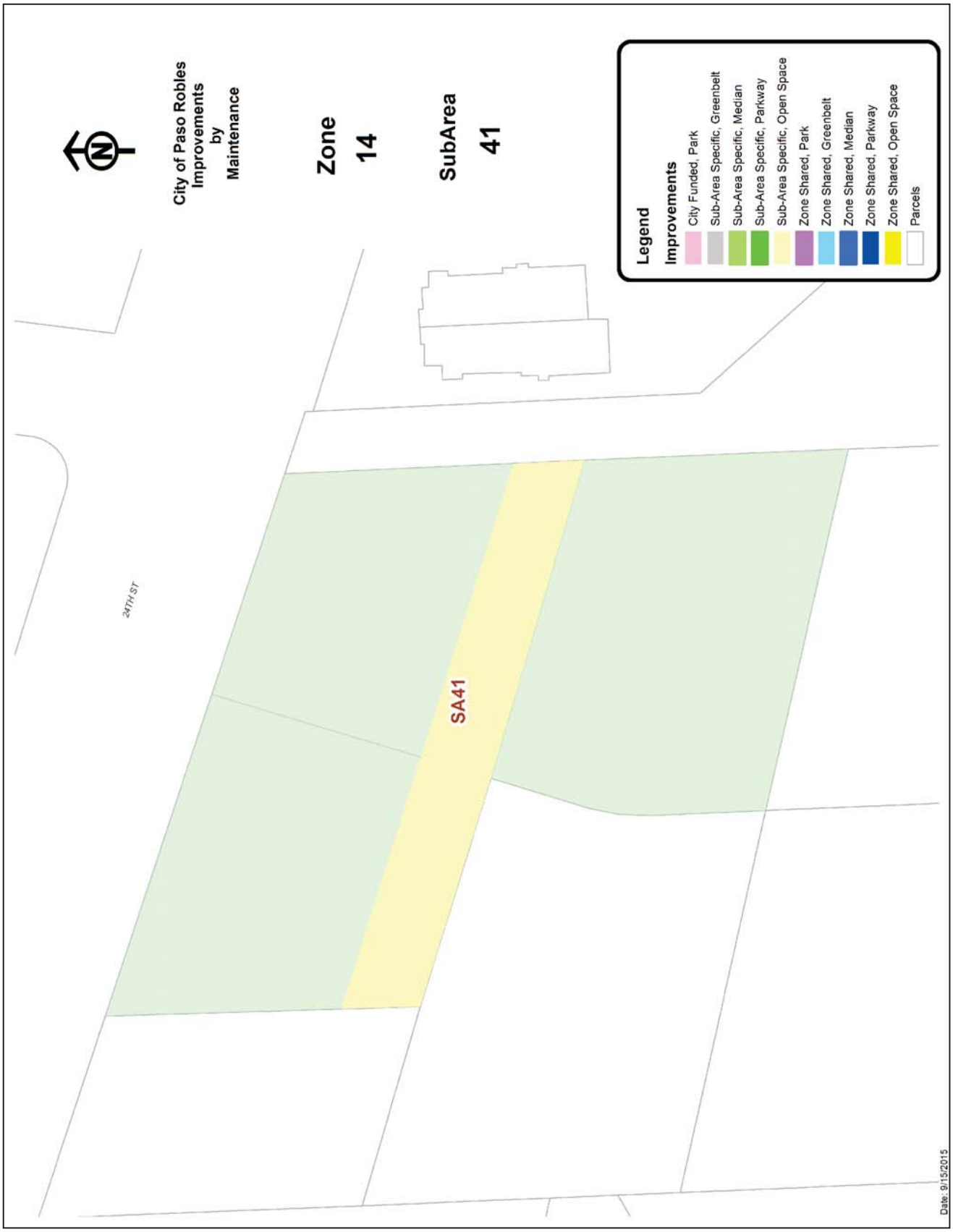
City of Paso Robles
Improvements
by
Maintenance
Zone
14
SubArea
41
Legend
Improvements
City Funded, Park
Sub-Area Specific, Greenbelt
Sub-Area Specific, Median
Sub-Area Specific, Parkway
Sub-Area Specific, Open Space
Zone Shared, Park
Zone Shared, Greenbelt
Zone Shared, Median
Zone Shared, Parkway
Zone Shared, Open Space
Parcels
24TH ST
SA41
Date: 9/15/2015

City of Paso Robles
Improvements
by
Maintenance
Zone
14
SubArea
43
Legend
Improvements
City Funded, Park
Sub-Area Specific, Greenbelt
Sub-Area Specific, Median
Sub-Area Specific, Parkway
Sub-Area Specific, Open Space
Zone Shared, Park
Zone Shared, Greenbelt
Zone Shared, Median
Zone Shared, Parkway
Zone Shared, Open Space
Parcels
SA43
E/O MOHAWK CT
Date: 9/15/2015

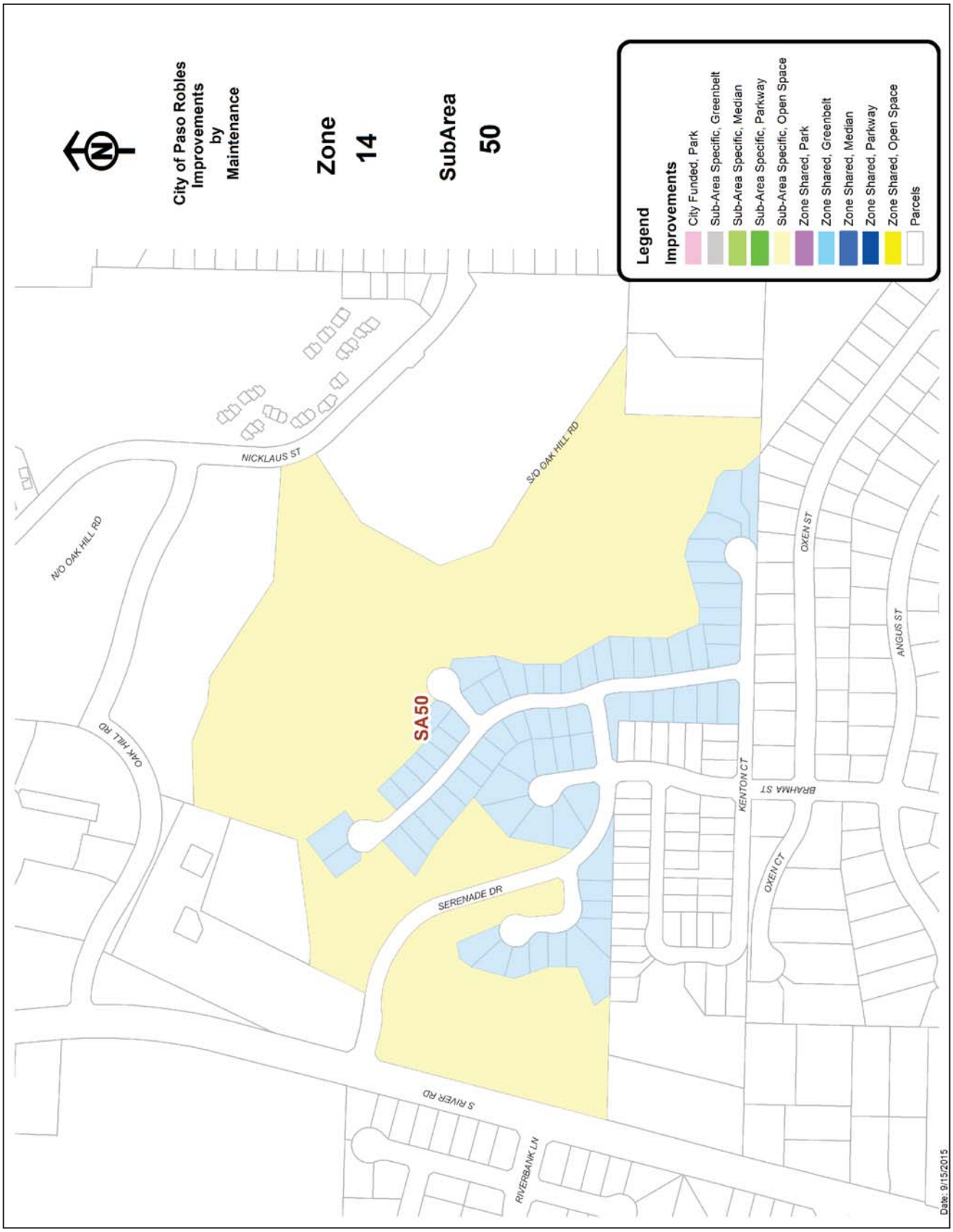
City of Paso Robles
Improvements
by
Maintenance
Zone
14
SubArea
50
Legend
Improvements
City Funded, Park
Sub-Area Specific, Greenbelt
Sub-Area Specific, Median
Sub-Area Specific, Parkway
Sub-Area Specific, Open Space
Zone Shared, Park
Zone Shared, Greenbelt
Zone Shared, Median
Zone Shared, Parkway
Zone Shared, Open Space
Parcels
N/O OAK HILL RD
NICKLAUS ST
S/O OAK HILL RD
OAK HILL RD
SA50
SERENADE DR
S RIVER RD
RIVERBANK LN
KENTON CT
BRAHMA ST
OXEN CT
OXEN ST
ANGUS ST
Date: 9/15/2015

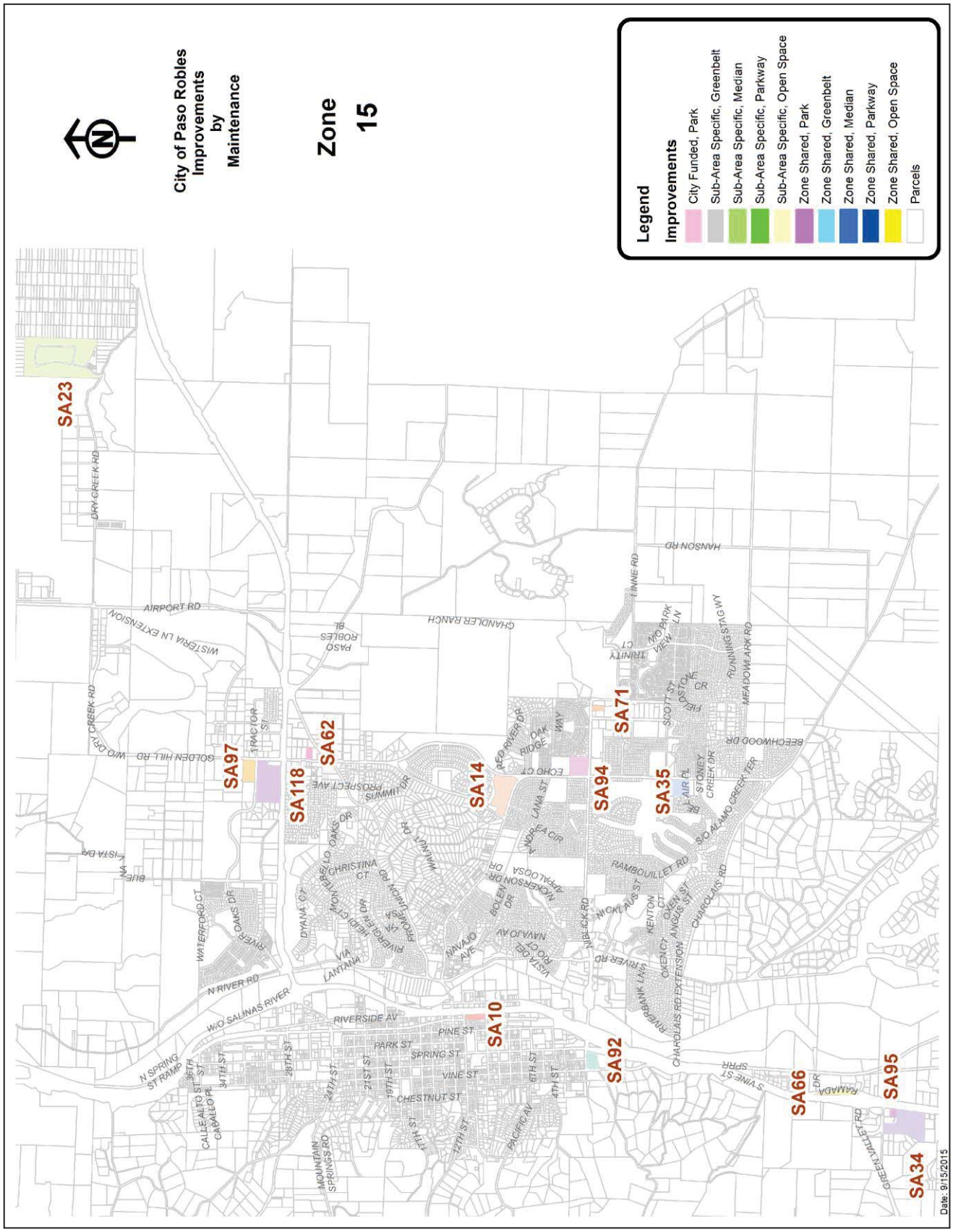
City of Paso Robles
Improvements
by
Maintenance
Zone
15
Legend
Improvements
City Funded, Park
Sub-Area Specific, Greenbelt
Sub-Area Specific, Median
Sub-Area Specific, Parkway
Sub-Area Specific, Open Space
Zone Shared, Park
Zone Shared, Greenbelt
Zone Shared, Median
Zone Shared, Parkway
Zone Shared, Open Space
Parcels
SA23
SA97
SA118
SA62
SA14
SA10
SA92
SA94
SA71
SA35
SA66
SA95
SA34
DRY CREEK RD
AIRPORT RD
WISTERIA LN EXTENSION
GOLDEN HILL RD
W/O DRY CREEK RD
TRACTOR ST
PASO ROBLES BL
CHANDLER RANCH
HANSON RD
LINNE RD
TRINITY CT
W/O PARK VIEW LN
RUNNING STAG WY
MEADOWLARK RD
BEECHWOOD DR
SCOTT ST
DSTOW CR
FIELD
STONEY CREEK DR
EL AIR PL
S/O ALAMO CREEK TER
RED RIVER DR
OAK RIDGE WAY
ECHO CT
LANA ST
ANDRA CIR
RAMBOUILLET RD
NICKLAUS ST
KENTON CT
OXEN CT
OXEN ST
ANGUS ST
CHAROLAIS RD
CHAROLAIS RD EXTENSION
RIVERBANK LNS
S RIVER RD
NIBLICK RD
VISTA DEL RIO CT
NAVAJO AV
NAVAJO AVE
BOLERO DR
NOKERSON DR
APPALOOSA DR
WALNUT DR
PROSPECT AVE
SUMMIT DR
CHRISTINA CT
PASO ROBLES OAKS DR
DYANA CT
VIA LANTANA
RIVERGLEN DR
FRONTERA LN
RIVERSIDE AV
PINE ST
PARK ST
SPRING ST
VINE ST
CHESTNUT ST
PACIFIC AV
4TH ST
6TH ST
12TH ST
17TH ST
19TH ST
21ST ST
24TH ST
28TH ST
34TH ST
36TH ST
N SPRING ST RAMP
CALLE ALTO ST
CABALLO PL
MOUNTAIN SPRINGS RD
W/O SALINAS RIVER
N RIVER RD
WATERFORD CT
RIVER OAKS DR
BLUE VISTA DR
S VINE ST
SPRR
RAMADA DR
GREEN VALLEY RD
Date: 9/15/2015

City of Paso Robles
Improvements
by
Maintenance
Zone
15
SubArea
10
Legend
Improvements
City Funded, Park
Sub-Area Specific, Greenbelt
Sub-Area Specific, Median
Sub-Area Specific, Parkway
Sub-Area Specific, Open Space
Zone Shared, Park
Zone Shared, Greenbelt
Zone Shared, Median
Zone Shared, Parkway
Zone Shared, Open Space
Parcels
RIVERSIDE AV
SA10
10TH ST
Date: 3/9/2016

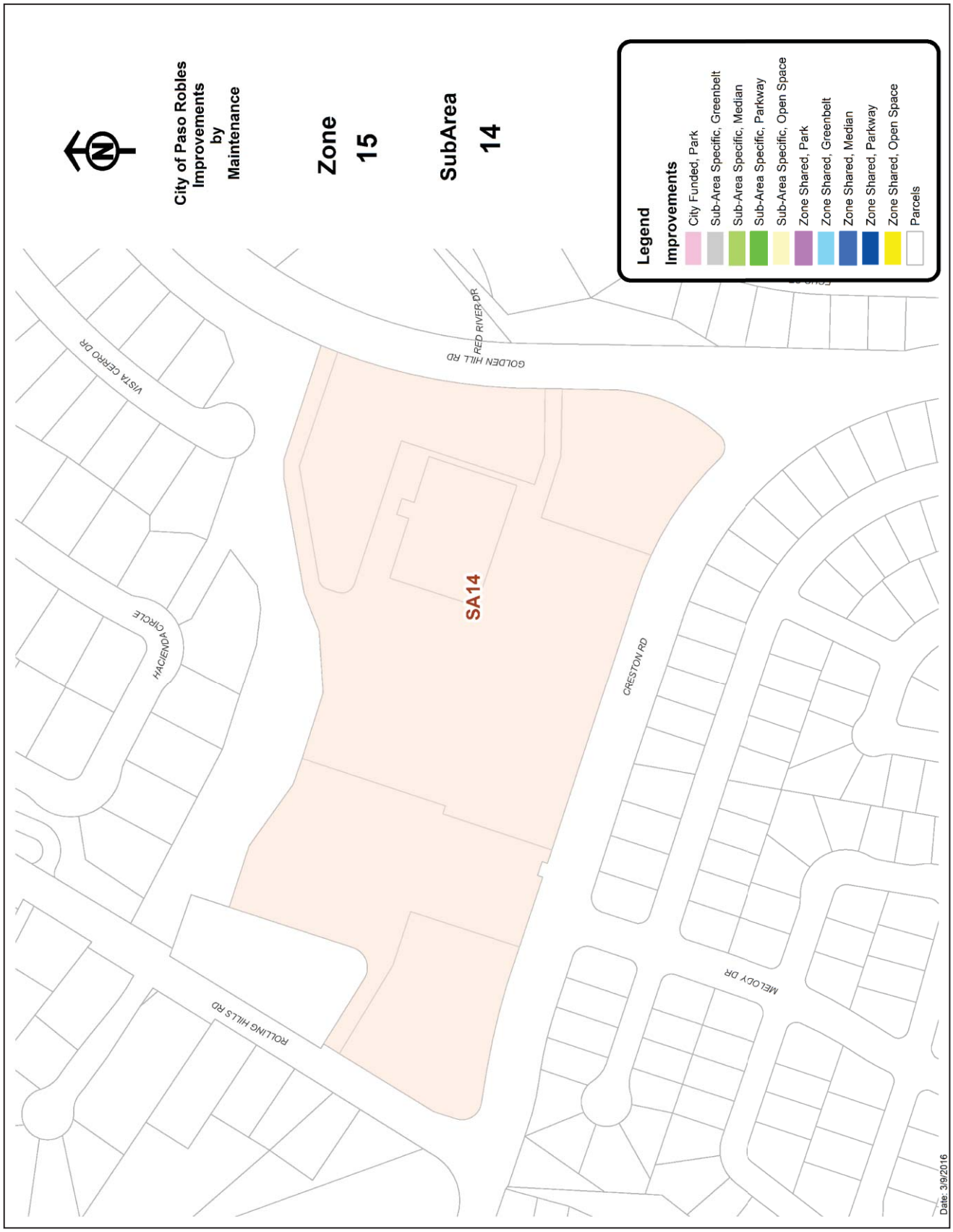
City of Paso Robles
Improvements
by
Maintenance
Zone
15
SubArea
14
Legend
Improvements
City Funded, Park
Sub-Area Specific, Greenbelt
Sub-Area Specific, Median
Sub-Area Specific, Parkway
Sub-Area Specific, Open Space
Zone Shared, Park
Zone Shared, Greenbelt
Zone Shared, Median
Zone Shared, Parkway
Zone Shared, Open Space
Parcels
VISTA CERRO DR
HACIENDA CIRCLE
ROLLING HILLS RD
GOLDEN HILL RD
RED RIVER DR
SA14
CRESTON RD
MELODY DR
Date: 3/9/2016

City of Paso Robles
Improvements
by
Maintenance
Zone
15
SubArea
23
Legend
Improvements
City Funded, Park
Sub-Area Specific, Greenbelt
Sub-Area Specific, Median
Sub-Area Specific, Parkway
Sub-Area Specific, Open Space
Zone Shared, Park
Zone Shared, Greenbelt
Zone Shared, Median
Zone Shared, Parkway
Zone Shared, Open Space
Parcels
SA23
AEROTECH CENTER WY
AEROTECH CTR WY TO BEACON RD
DRY CREEK RD
Date: 3/9/2016

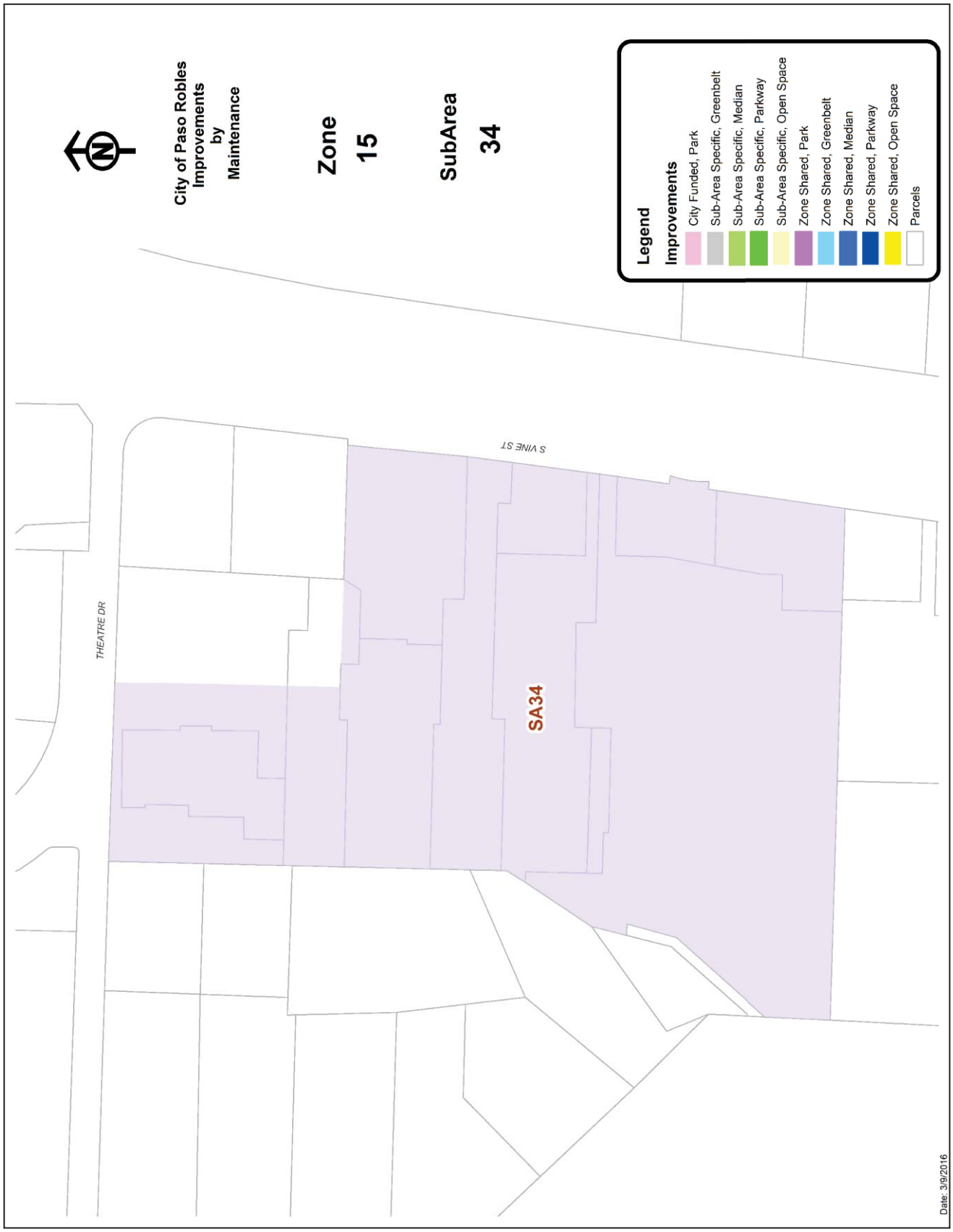
City of Paso Robles
Improvements
by
Maintenance
Zone
15
SubArea
34
Legend
Improvements
City Funded, Park
Sub-Area Specific, Greenbelt
Sub-Area Specific, Median
Sub-Area Specific, Parkway
Sub-Area Specific, Open Space
Zone Shared, Park
Zone Shared, Greenbelt
Zone Shared, Median
Zone Shared, Parkway
Zone Shared, Open Space
Parcels
S VINE ST
THEATRE DR
SA34
Date: 3/9/2016

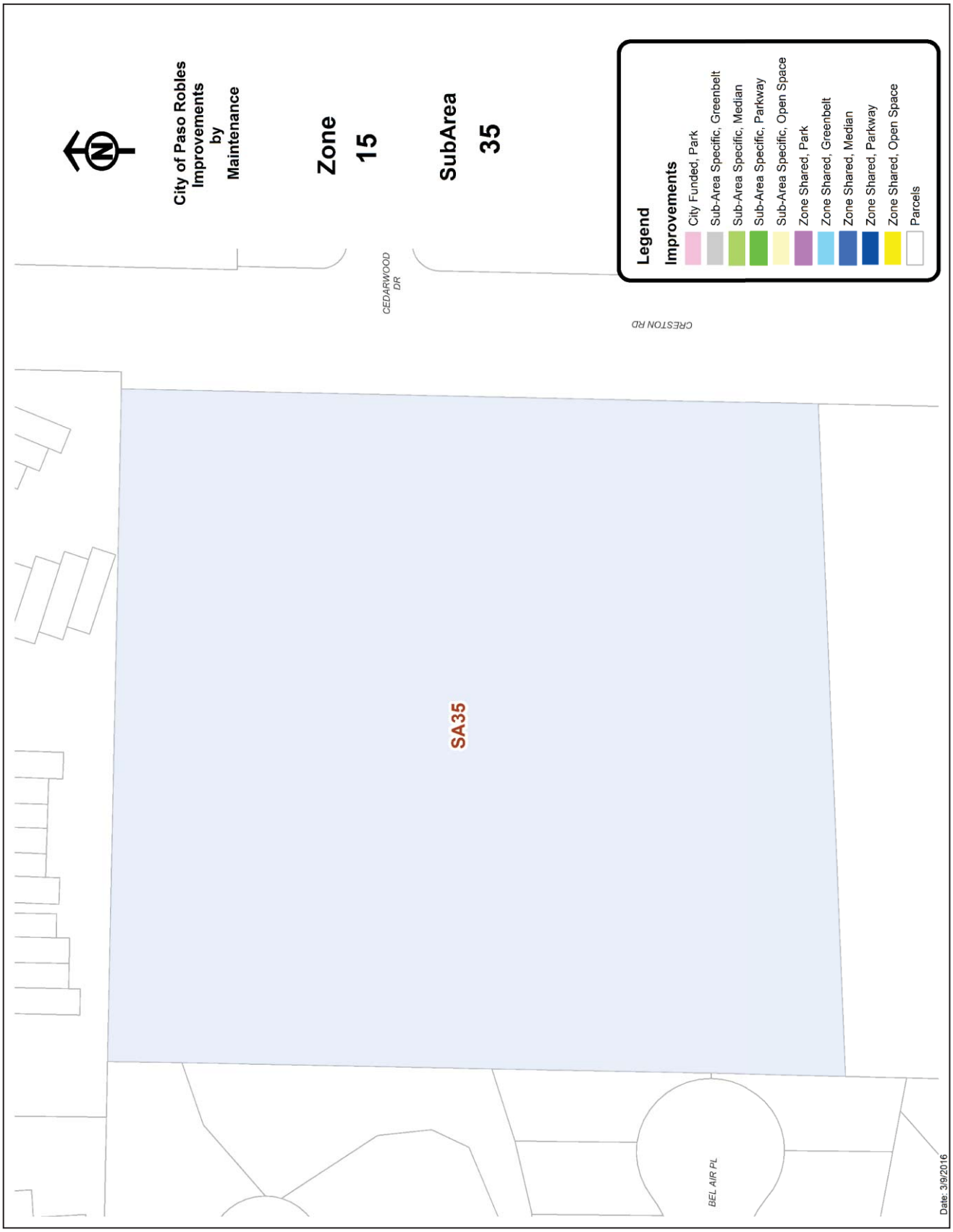
City of Paso Robles
Improvements
by
Maintenance
Zone
15
SubArea
35
Legend
Improvements
City Funded, Park
Sub-Area Specific, Greenbelt
Sub-Area Specific, Median
Sub-Area Specific, Parkway
Sub-Area Specific, Open Space
Zone Shared, Park
Zone Shared, Greenbelt
Zone Shared, Median
Zone Shared, Parkway
Zone Shared, Open Space
Parcels
CEDARWOOD DR
CRESTON RD
SA35
BEL AIR PL
Date: 3/9/2016

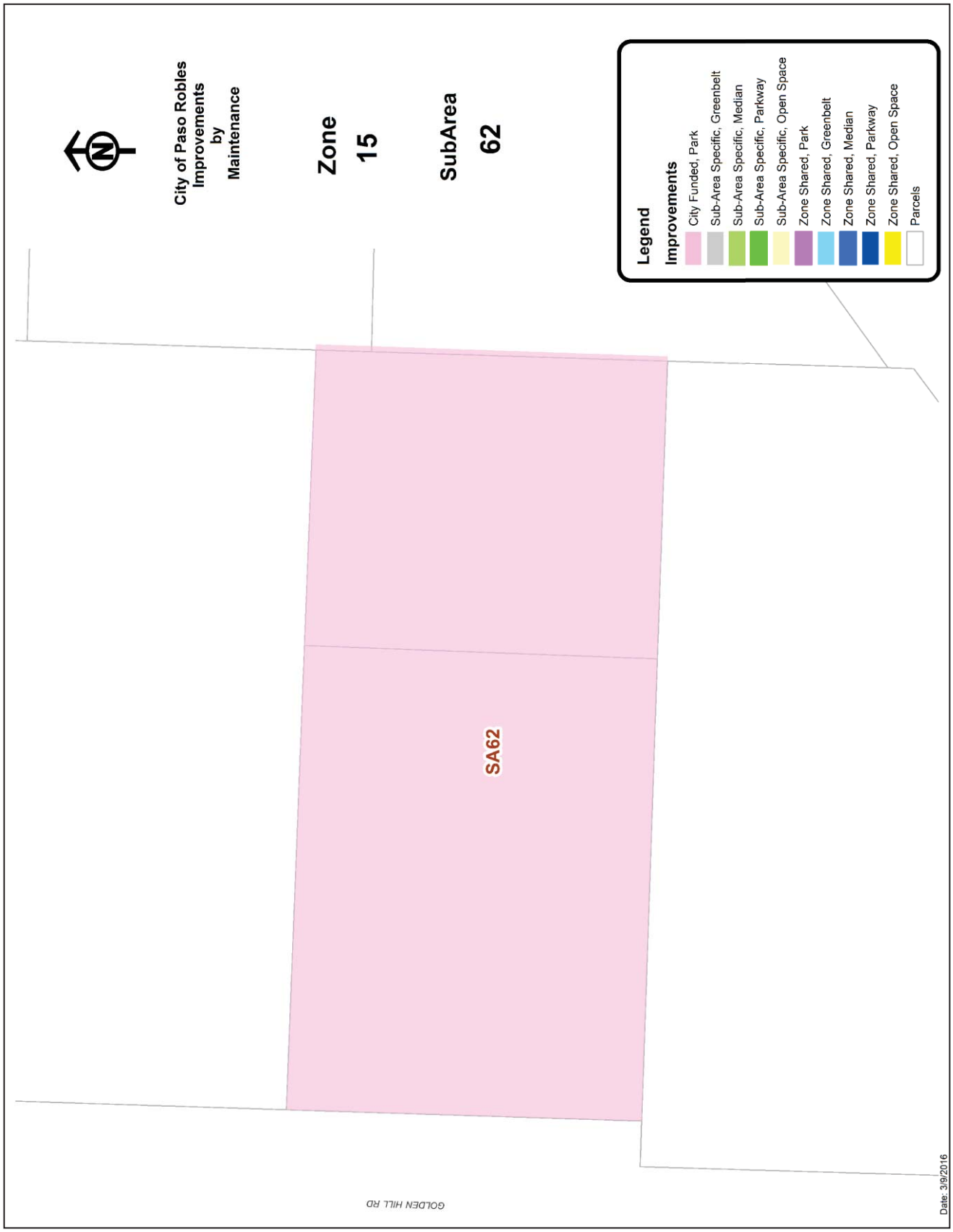
City of Paso Robles
Improvements
by
Maintenance
Zone
15
SubArea
62
Legend
Improvements
City Funded, Park
Sub-Area Specific, Greenbelt
Sub-Area Specific, Median
Sub-Area Specific, Parkway
Sub-Area Specific, Open Space
Zone Shared, Park
Zone Shared, Greenbelt
Zone Shared, Median
Zone Shared, Parkway
Zone Shared, Open Space
Parcels
SA62
GOLDEN HILL RD
Date: 3/9/2016

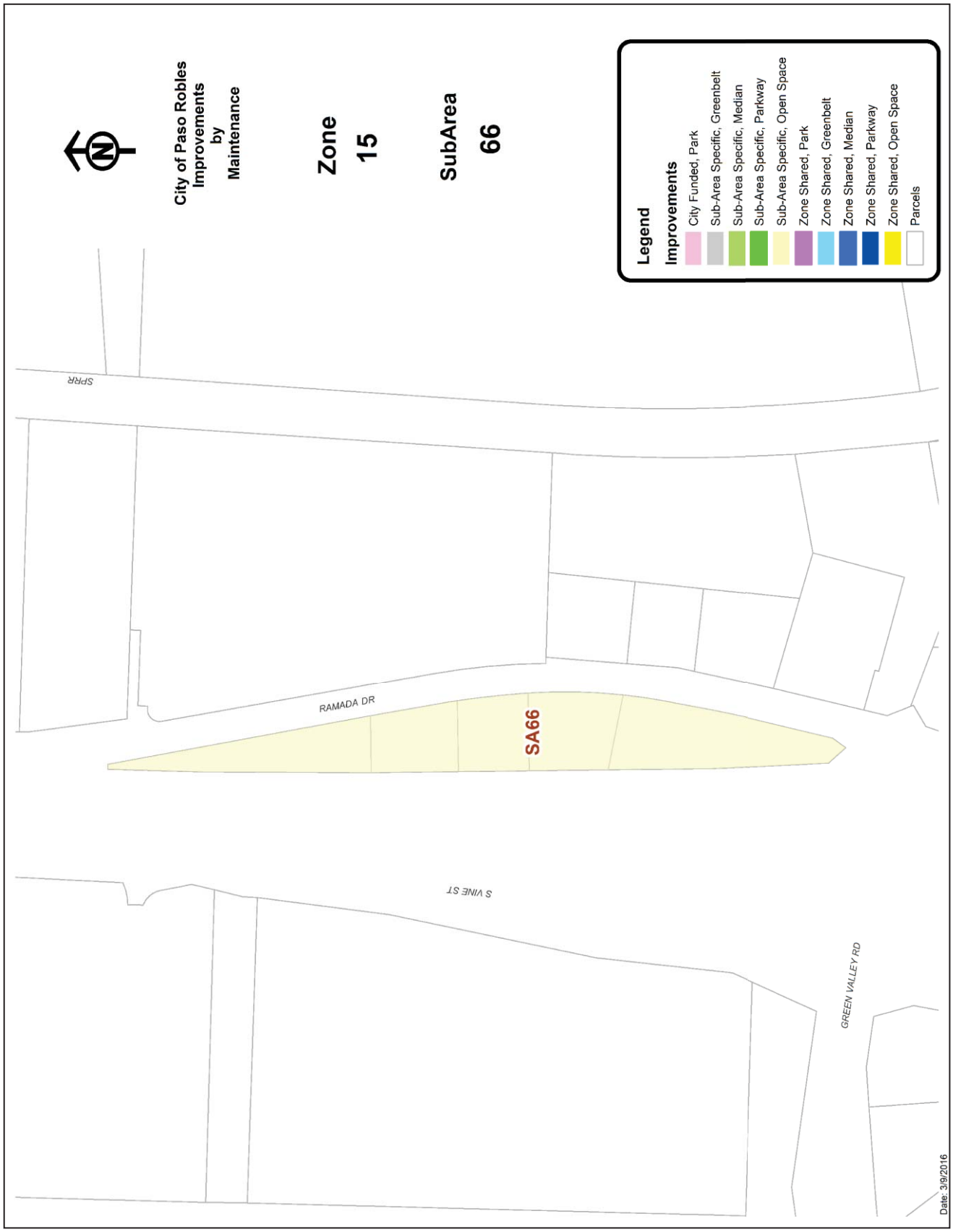
City of Paso Robles
Improvements
by
Maintenance
Zone
15
SubArea
66
Legend
Improvements
City Funded, Park
Sub-Area Specific, Greenbelt
Sub-Area Specific, Median
Sub-Area Specific, Parkway
Sub-Area Specific, Open Space
Zone Shared, Park
Zone Shared, Greenbelt
Zone Shared, Median
Zone Shared, Parkway
Zone Shared, Open Space
Parcels
SPRR
RAMADA DR
SA66
S VINE ST
GREEN VALLEY RD
Date: 3/9/2016

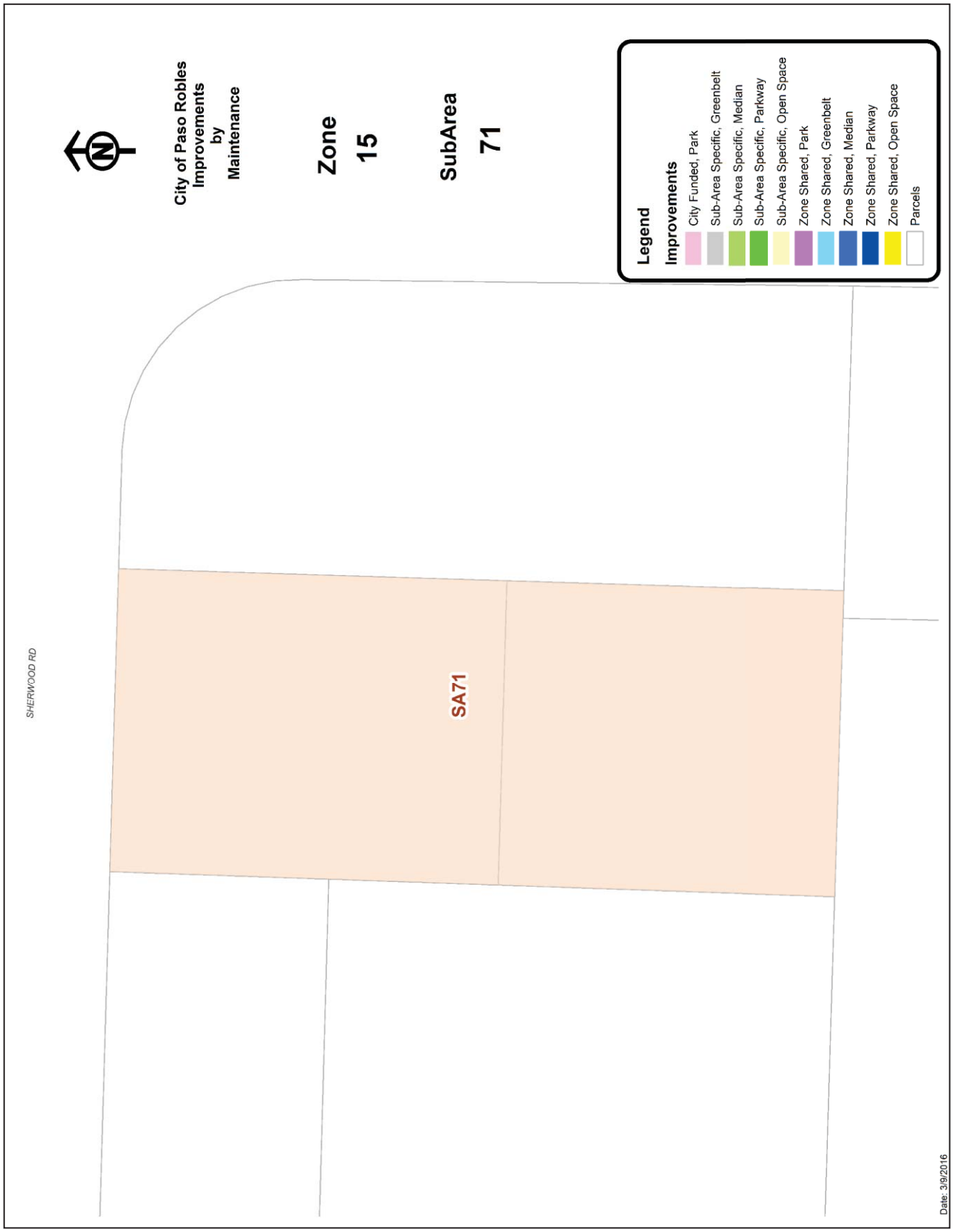
City of Paso Robles
Improvements
by
Maintenance
Zone
15
SubArea
71
Legend
Improvements
City Funded, Park
Sub-Area Specific, Greenbelt
Sub-Area Specific, Median
Sub-Area Specific, Parkway
Sub-Area Specific, Open Space
Zone Shared, Park
Zone Shared, Greenbelt
Zone Shared, Median
Zone Shared, Parkway
Zone Shared, Open Space
Parcels
SA71
SHERWOOD RD
Date: 3/9/2016

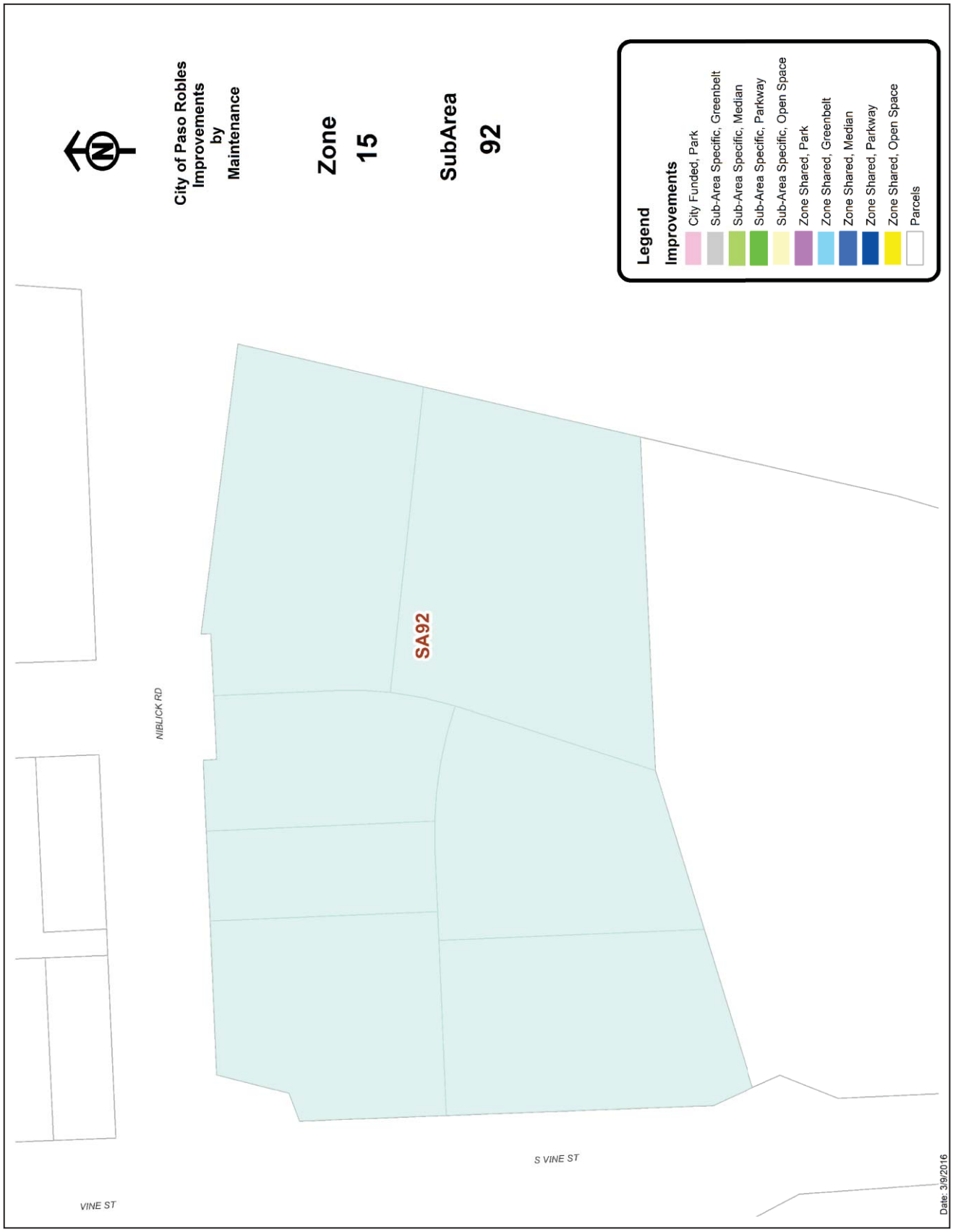
City of Paso Robles
Improvements
by
Maintenance
Zone
15
SubArea
92
Legend
Improvements
City Funded, Park
Sub-Area Specific, Greenbelt
Sub-Area Specific, Median
Sub-Area Specific, Parkway
Sub-Area Specific, Open Space
Zone Shared, Park
Zone Shared, Greenbelt
Zone Shared, Median
Zone Shared, Parkway
Zone Shared, Open Space
Parcels
SA92
NIBLICK RD
VINE ST
S VINE ST
Date: 3/9/2016

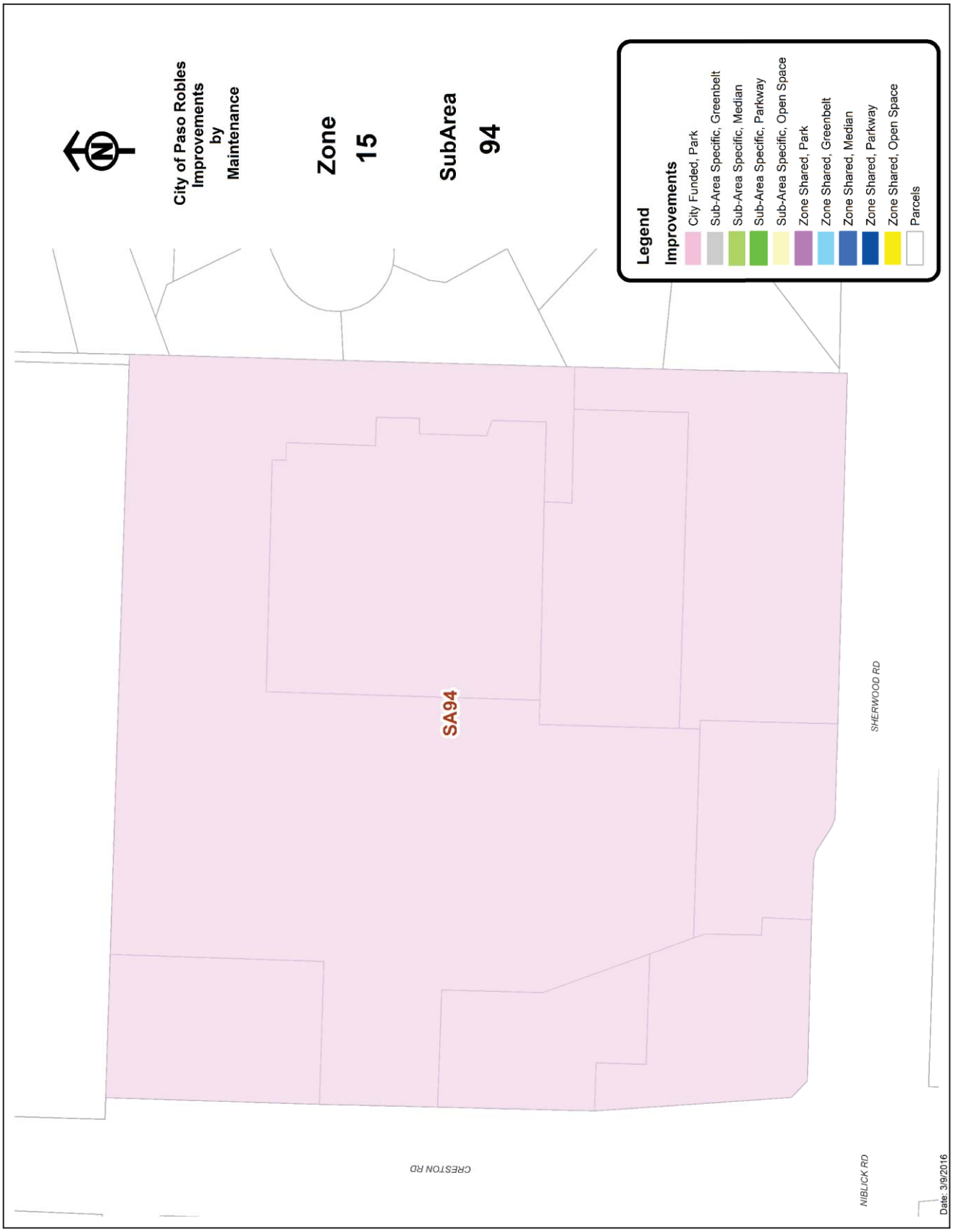
City of Paso Robles
Improvements
by
Maintenance
Zone
15
SubArea
94
Legend
Improvements
City Funded, Park
Sub-Area Specific, Greenbelt
Sub-Area Specific, Median
Sub-Area Specific, Parkway
Sub-Area Specific, Open Space
Zone Shared, Park
Zone Shared, Greenbelt
Zone Shared, Median
Zone Shared, Parkway
Zone Shared, Open Space
Parcels
SA94
CRESTON RD
NIBLICK RD
SHERWOOD RD
Date: 3/9/2016

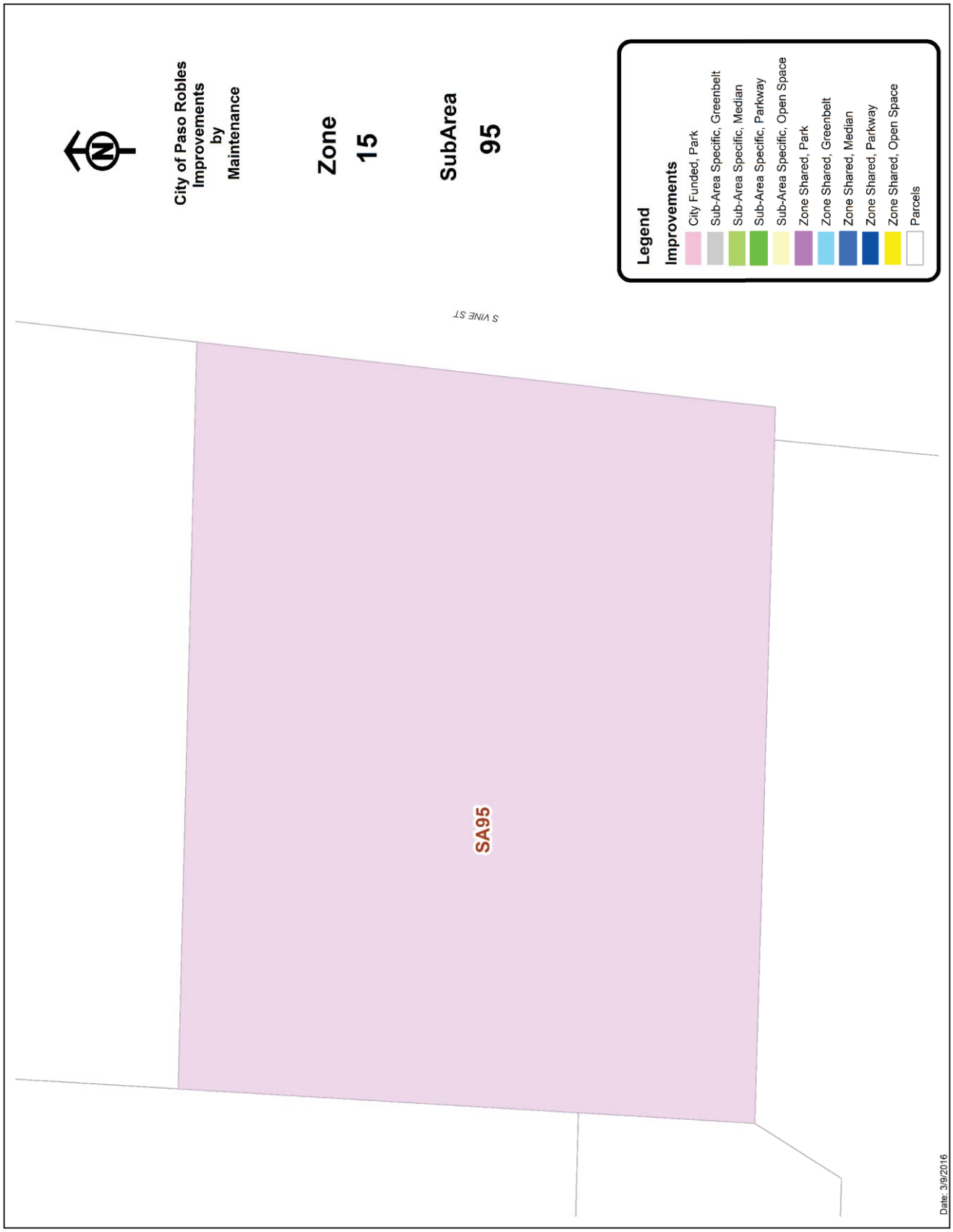
City of Paso Robles
Improvements
by
Maintenance
Zone
15
SubArea
95
Legend
Improvements
City Funded, Park
Sub-Area Specific, Greenbelt
Sub-Area Specific, Median
Sub-Area Specific, Parkway
Sub-Area Specific, Open Space
Zone Shared, Park
Zone Shared, Greenbelt
Zone Shared, Median
Zone Shared, Parkway
Zone Shared, Open Space
Parcels
S VINE ST
SA95
Date: 3/9/2016

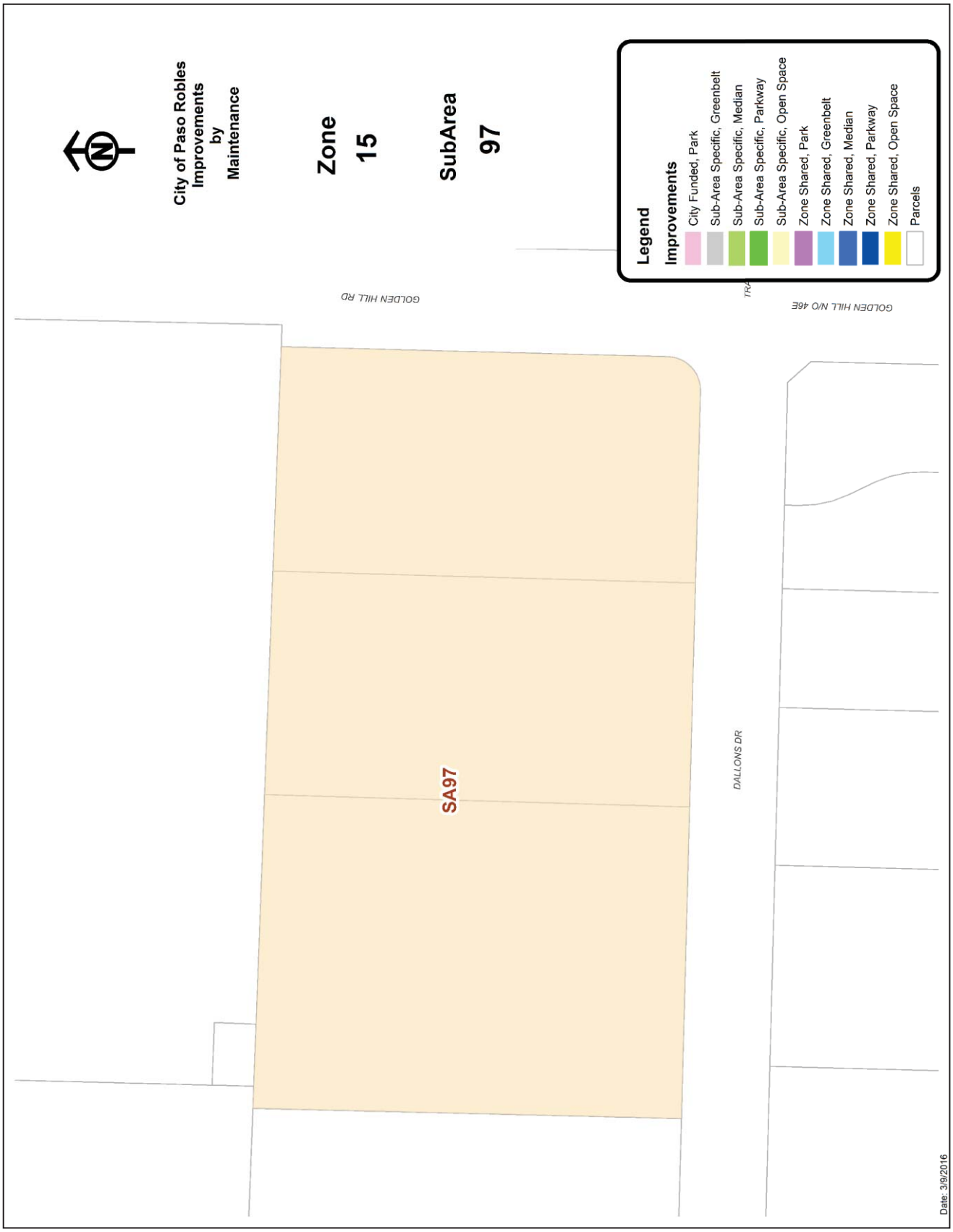
City of Paso Robles
Improvements
by
Maintenance
Zone
15
SubArea
97
Legend
Improvements
City Funded, Park
Sub-Area Specific, Greenbelt
Sub-Area Specific, Median
Sub-Area Specific, Parkway
Sub-Area Specific, Open Space
Zone Shared, Park
Zone Shared, Greenbelt
Zone Shared, Median
Zone Shared, Parkway
Zone Shared, Open Space
Parcels
GOLDEN HILL RD
GOLDEN HILL N/O 46E
DALLONS DR
SA97
Date: 3/9/2016

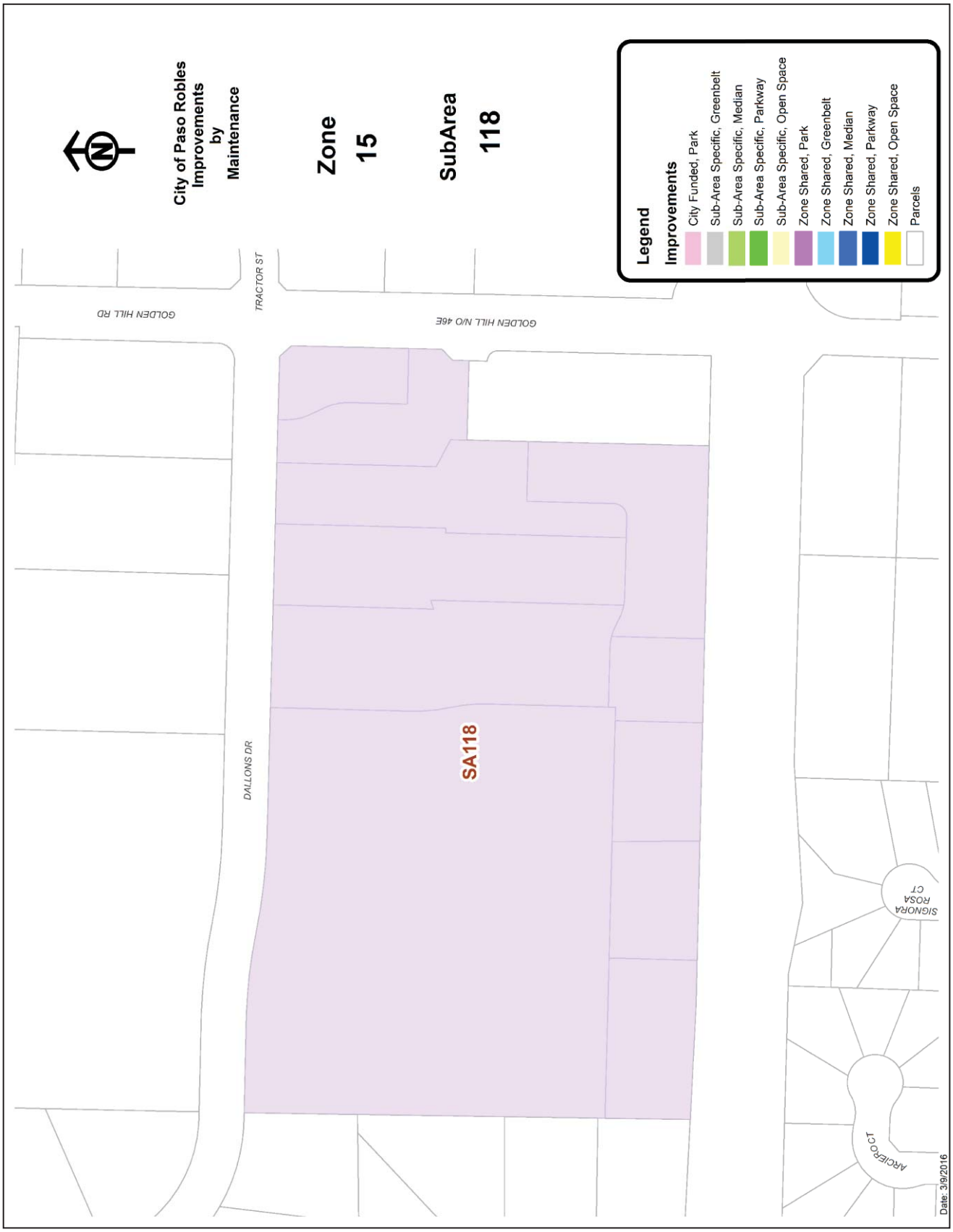
City of Paso Robles
Improvements
by
Maintenance
Zone
15
SubArea
118
Legend
Improvements
City Funded, Park
Sub-Area Specific, Greenbelt
Sub-Area Specific, Median
Sub-Area Specific, Parkway
Sub-Area Specific, Open Space
Zone Shared, Park
Zone Shared, Greenbelt
Zone Shared, Median
Zone Shared, Parkway
Zone Shared, Open Space
Parcels
GOLDEN HILL RD
TRACTOR ST
GOLDEN HILL N/O 46E
DALLONS DR
SA118
SIGNORA ROSA CT
ARCIFRO CT
Date: 3/9/2016

City of Paso Robles
Improvements
by
Maintenance
Zone
S9-Standalone
SubArea
9
Legend
Improvements
City Funded, Park
Sub-Area Specific, Greenbelt
Sub-Area Specific, Median
Sub-Area Specific, Parkway
Sub-Area Specific, Open Space
Zone Shared, Park
Zone Shared, Greenbelt
Zone Shared, Median
Zone Shared, Parkway
Zone Shared, Open Space
Parcels
SHERWOOD RD
CRESTON RD
NIBLICK RD
Date: 9/15/2015

City of Paso Robles
Improvements
by
Maintenance
Zone
S37
SubArea
37
Legend
Improvements
City Funded, Park
Sub-Area Specific, Greenbelt
Sub-Area Specific, Median
Sub-Area Specific, Parkway
Sub-Area Specific, Open Space
Zone Shared, Park
Zone Shared, Greenbelt
Zone Shared, Median
Zone Shared, Parkway
Zone Shared, Open Space
Parcels
WISTERIA LN EXTENSION
COMBINE ST
ENGINE ST
WISTERIA LN
GERMAINE WY
TRACTOR ST
DANLEY CT
GOLDEN HILL RD
GOLDEN HILL N/O 46E
Date: 9/15/2015

City of Paso Robles
Improvements
by
Maintenance
Zone
S44
SubArea
44
Legend
Improvements
City Funded, Park
Sub-Area Specific, Greenbelt
Sub-Area Specific, Median
Sub-Area Specific, Parkway
Sub-Area Specific, Open Space
Zone Shared, Park
Zone Shared, Greenbelt
Zone Shared, Median
Zone Shared, Parkway
Zone Shared, Open Space
Parcels
E/O MOHAWK CT
NAVAJO AV
Date: 9/15/2015

City of Paso Robles
Improvements
by
Maintenance
Zone
S49-Standalone
SubArea
49
Legend
Improvements
City Funded, Park
Sub-Area Specific, Greenbelt
Sub-Area Specific, Median
Sub-Area Specific, Parkway
Sub-Area Specific, Open Space
Zone Shared, Park
Zone Shared, Greenbelt
Zone Shared, Median
Zone Shared, Parkway
Zone Shared, Open Space
Parcels
AIRPORT RD
ENTRANCE RD
SEQUOIA CT
TRINITY CT
PLUMAS CT
LASSEN CT
BROOKHILL DR
SCOTT ST
LINNE RD
TURTLE CREEK RD
WESTFIELD RD
FONTANA RD
Date: 9/15/2015

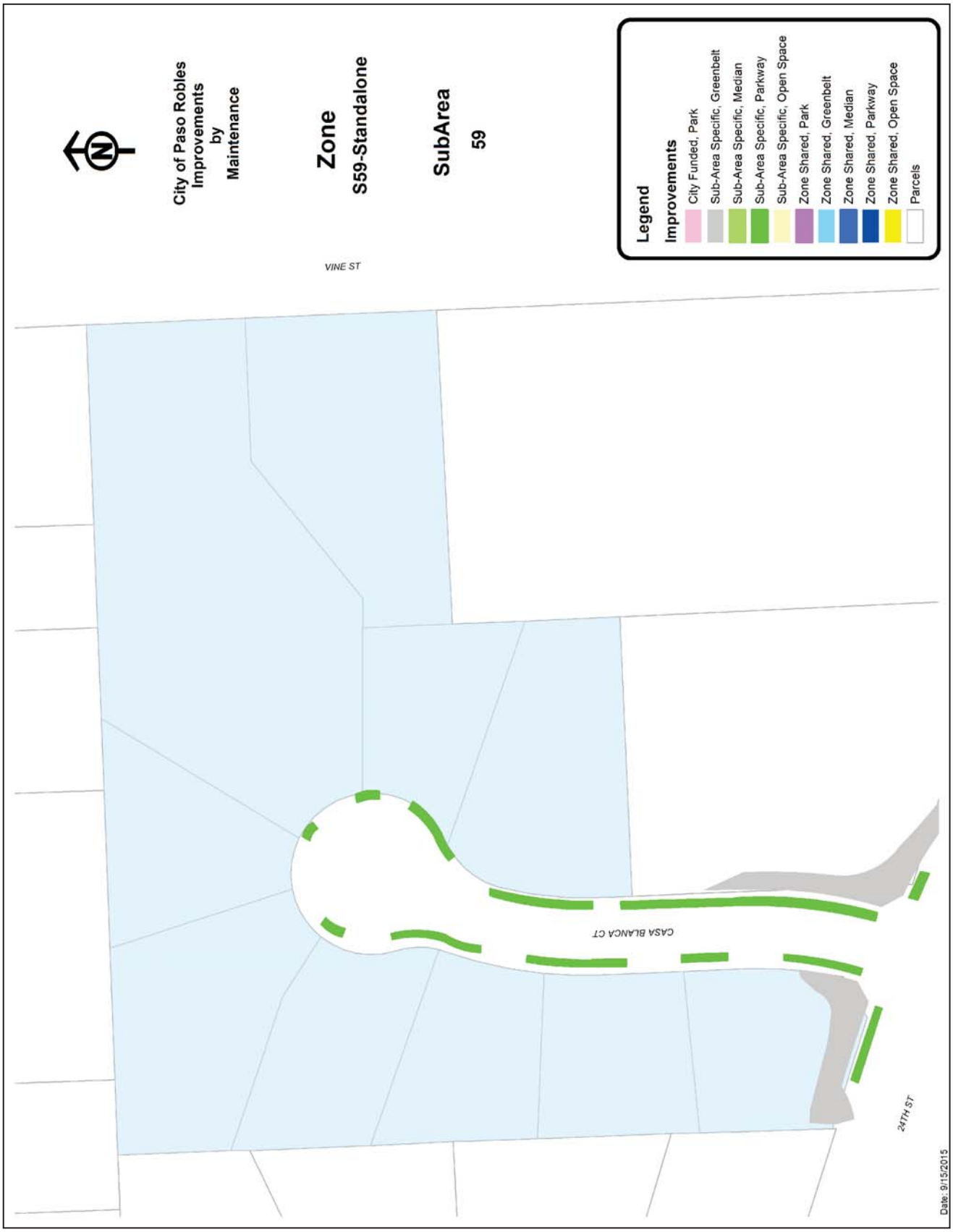
City of Paso Robles
Improvements
by
Maintenance
Zone
S59-Standalone
SubArea
59
Legend
Improvements
City Funded, Park
Sub-Area Specific, Greenbelt
Sub-Area Specific, Median
Sub-Area Specific, Parkway
Sub-Area Specific, Open Space
Zone Shared, Park
Zone Shared, Greenbelt
Zone Shared, Median
Zone Shared, Parkway
Zone Shared, Open Space
Parcels
VINE ST
CASA BLANCA CT
24TH ST
Date: 9/15/2015

City of Paso Robles
Improvements
by
Maintenance
Zone
S64-Standalone
SubArea
64
Legend
Improvements
City Funded, Park
Sub-Area Specific, Greenbelt
Sub-Area Specific, Median
Sub-Area Specific, Parkway
Sub-Area Specific, Open Space
Zone Shared, Park
Zone Shared, Greenbelt
Zone Shared, Median
Zone Shared, Parkway
Zone Shared, Open Space
Parcels
UNION RD
PROSPECT AVE
Date: 9/15/2015

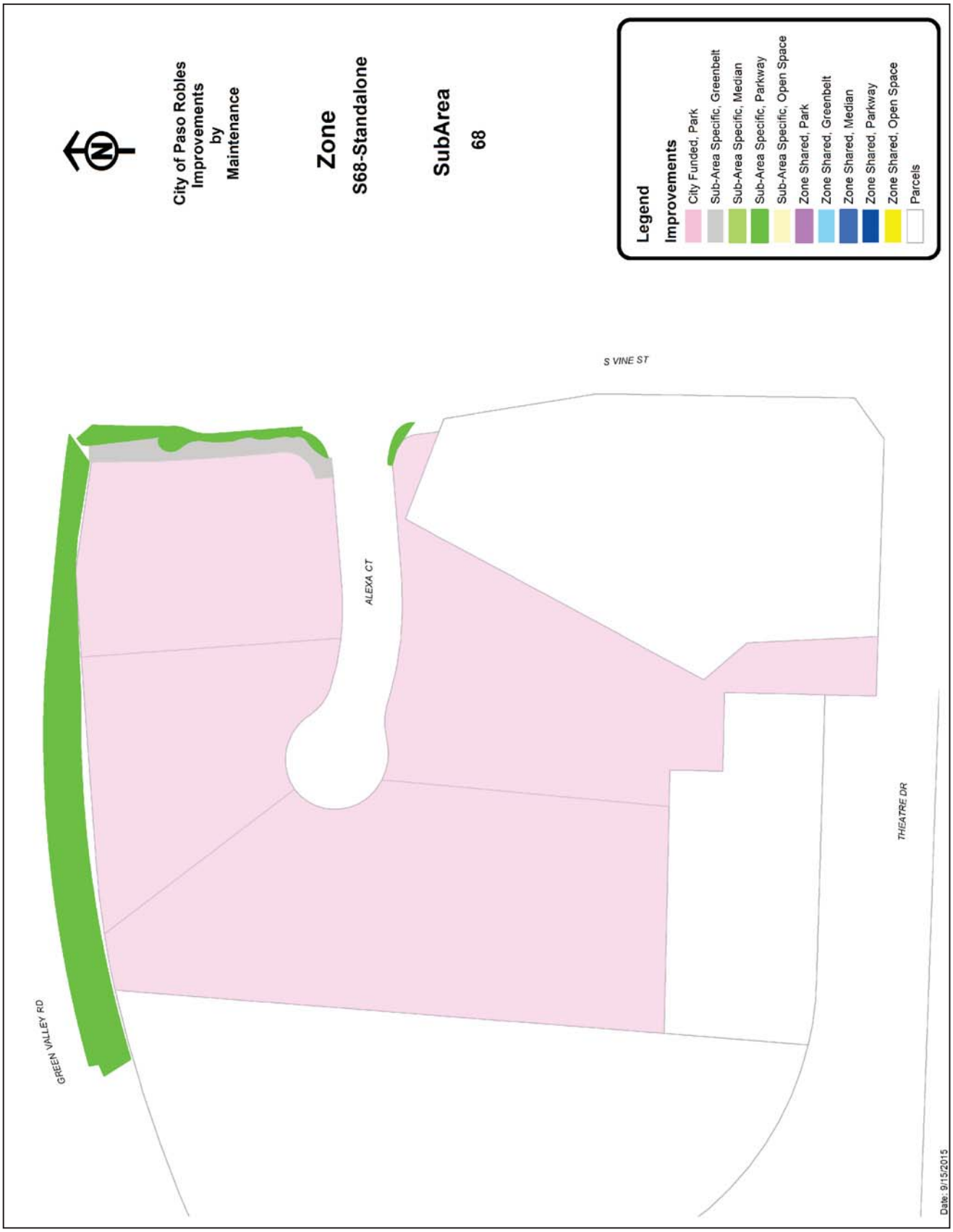
City of Paso Robles
Improvements
by
Maintenance
Zone
S68-Standalone
SubArea
68
Legend
Improvements
City Funded, Park
Sub-Area Specific, Greenbelt
Sub-Area Specific, Median
Sub-Area Specific, Parkway
Sub-Area Specific, Open Space
Zone Shared, Park
Zone Shared, Greenbelt
Zone Shared, Median
Zone Shared, Parkway
Zone Shared, Open Space
Parcels
S VINE ST
ALEXA CT
GREEN VALLEY RD
THEATRE DR
Date: 9/15/2015

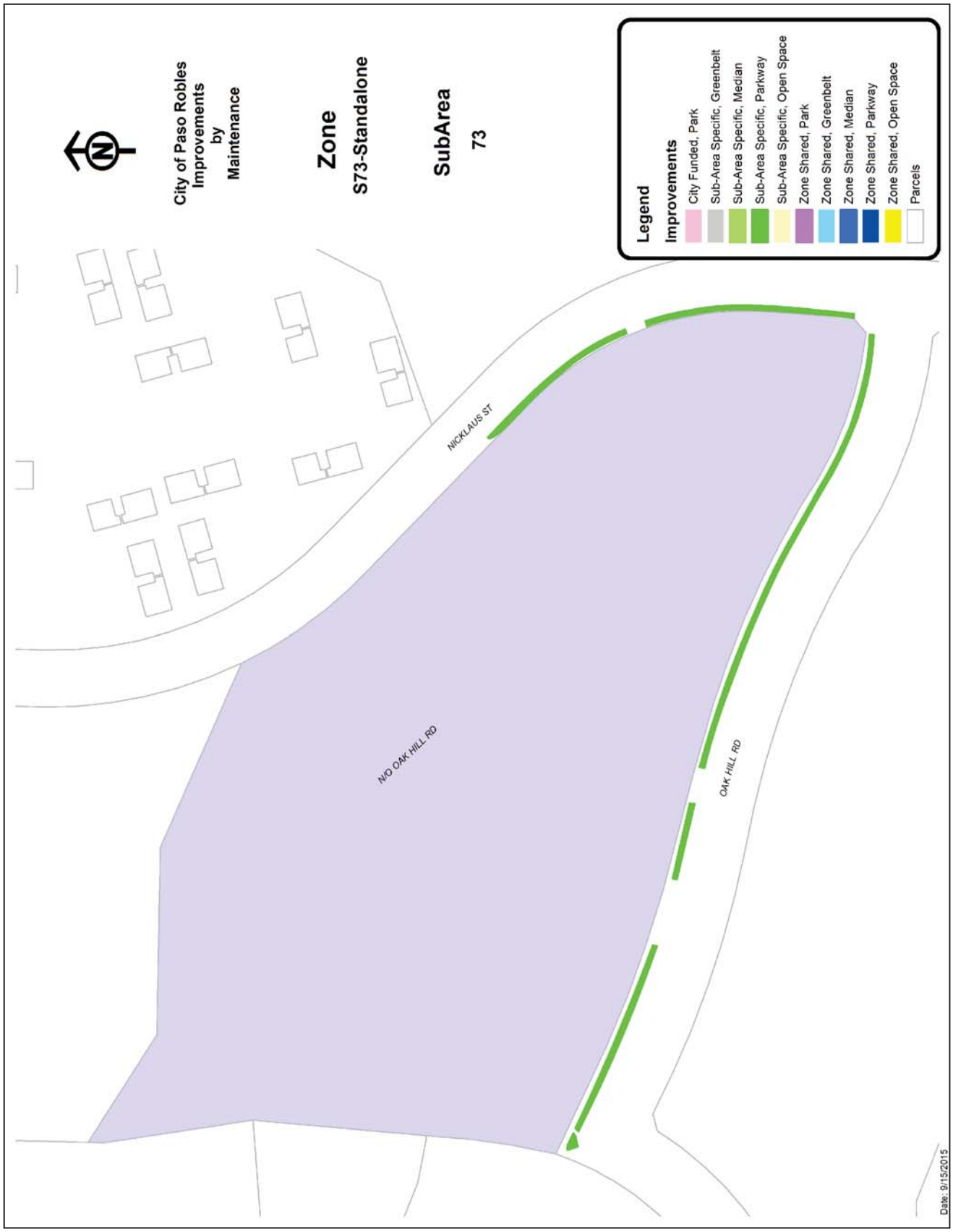
City of Paso Robles
Improvements
by
Maintenance
Zone
S73-Standalone
SubArea
73
Legend
Improvements
City Funded, Park
Sub-Area Specific, Greenbelt
Sub-Area Specific, Median
Sub-Area Specific, Parkway
Sub-Area Specific, Open Space
Zone Shared, Park
Zone Shared, Greenbelt
Zone Shared, Median
Zone Shared, Parkway
Zone Shared, Open Space
Parcels
NICKLAUS ST
N/O OAK HILL RD
OAK HILL RD
Date: 9/15/2015

City of Paso Robles
Improvements
by
Maintenance
Zone
S74-Standalone
SubArea
74
Legend
Improvements
City Funded, Park
Sub-Area Specific, Greenbelt
Sub-Area Specific, Median
Sub-Area Specific, Parkway
Sub-Area Specific, Open Space
Zone Shared, Park
Zone Shared, Greenbelt
Zone Shared, Median
Zone Shared, Parkway
Zone Shared, Open Space
Parcels
36TH ST
VINE ST
CABALLO PL
Date: 9/15/2015

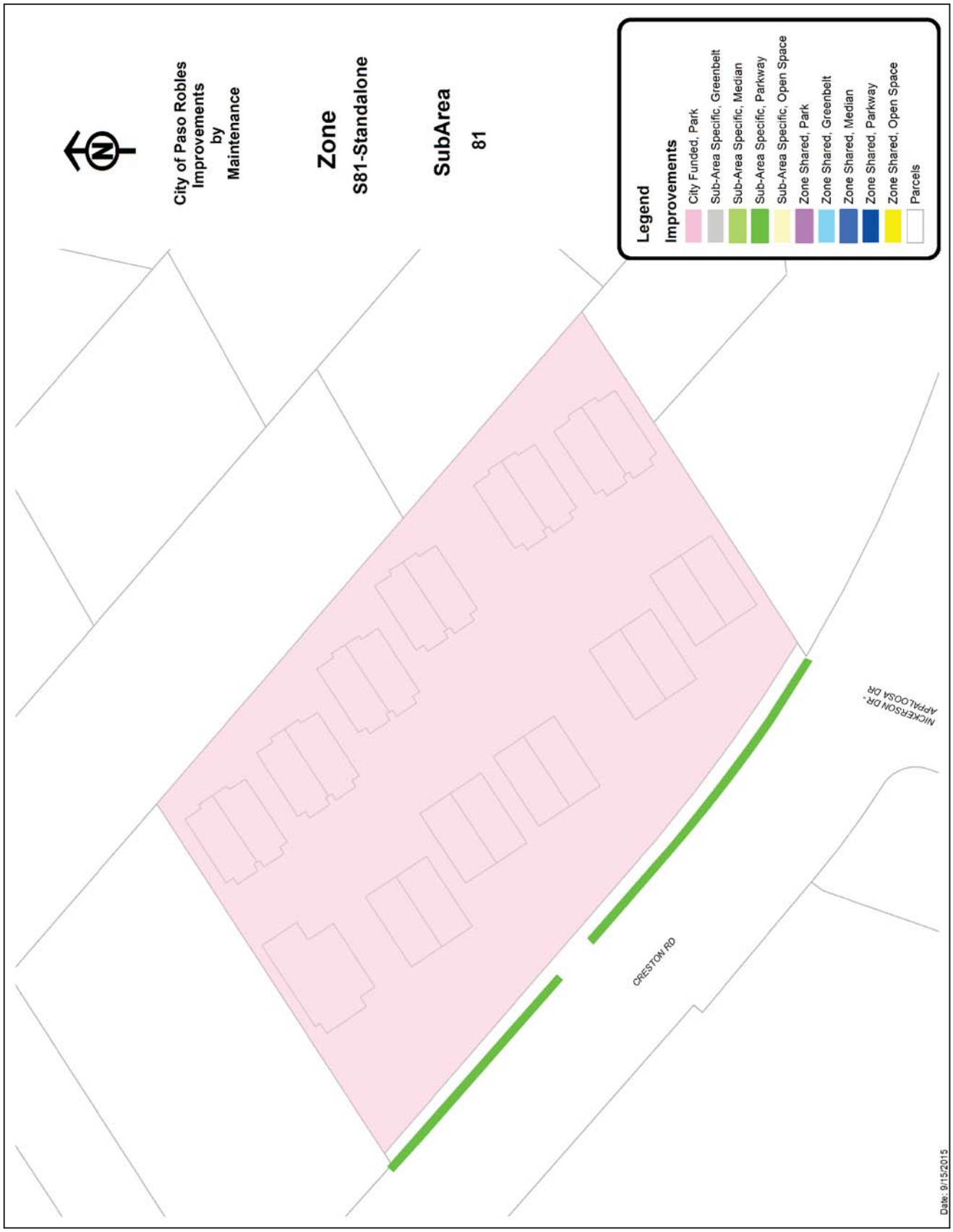
City of Paso Robles
Improvements
by
Maintenance
Zone
S81-Standalone
SubArea
81
Legend
Improvements
City Funded, Park
Sub-Area Specific, Greenbelt
Sub-Area Specific, Median
Sub-Area Specific, Parkway
Sub-Area Specific, Open Space
Zone Shared, Park
Zone Shared, Greenbelt
Zone Shared, Median
Zone Shared, Parkway
Zone Shared, Open Space
Parcels
CRESTON RD
NICKERSON DR -
APPALOOSA DR
Date: 9/15/2015

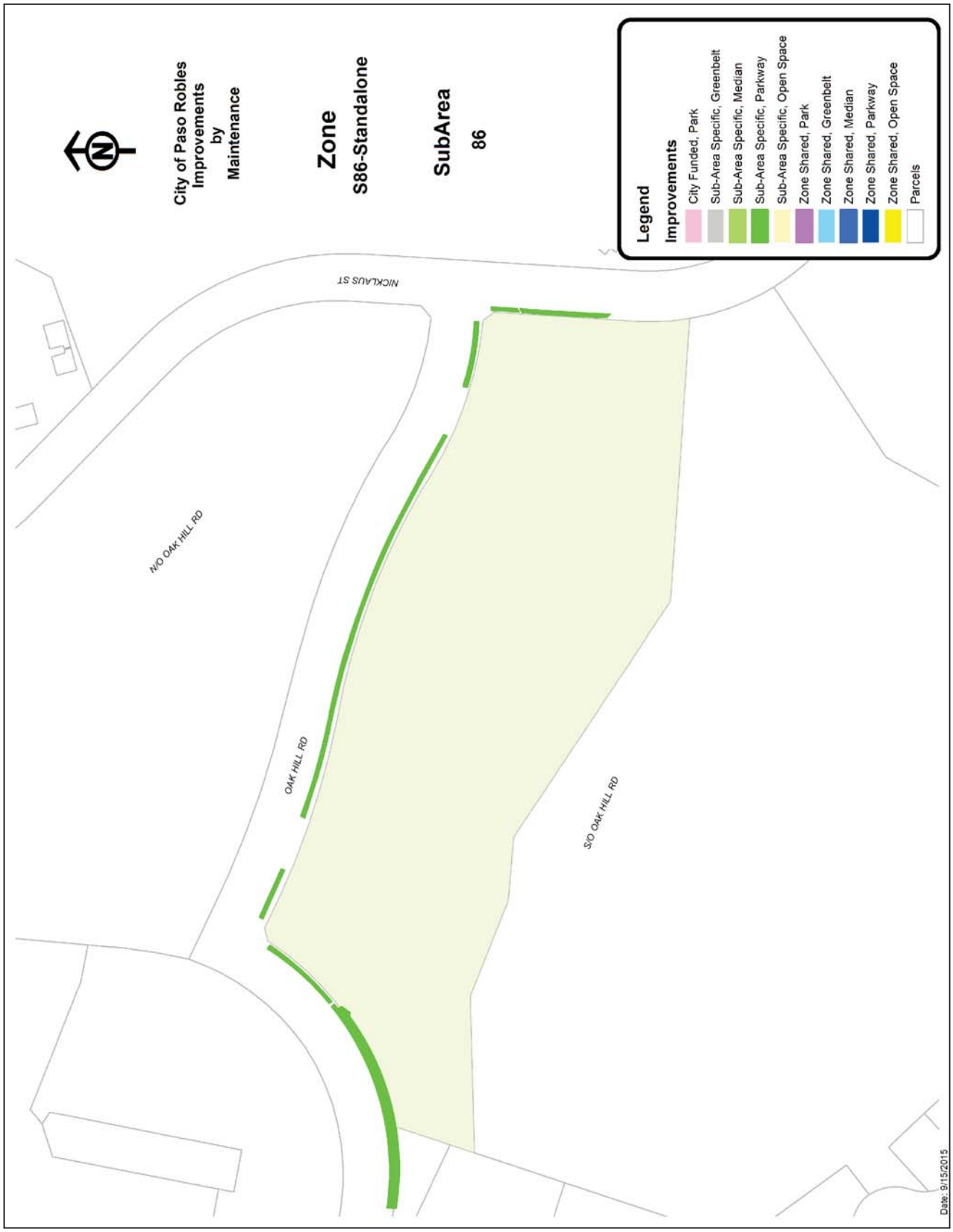
City of Paso Robles
Improvements
by
Maintenance
Zone
S86-Standalone
SubArea
86
Legend
Improvements
City Funded, Park
Sub-Area Specific, Greenbelt
Sub-Area Specific, Median
Sub-Area Specific, Parkway
Sub-Area Specific, Open Space
Zone Shared, Park
Zone Shared, Greenbelt
Zone Shared, Median
Zone Shared, Parkway
Zone Shared, Open Space
Parcels
N/O OAK HILL RD
OAK HILL RD
S/O OAK HILL RD
NICKLAUS ST
Date: 9/15/2015

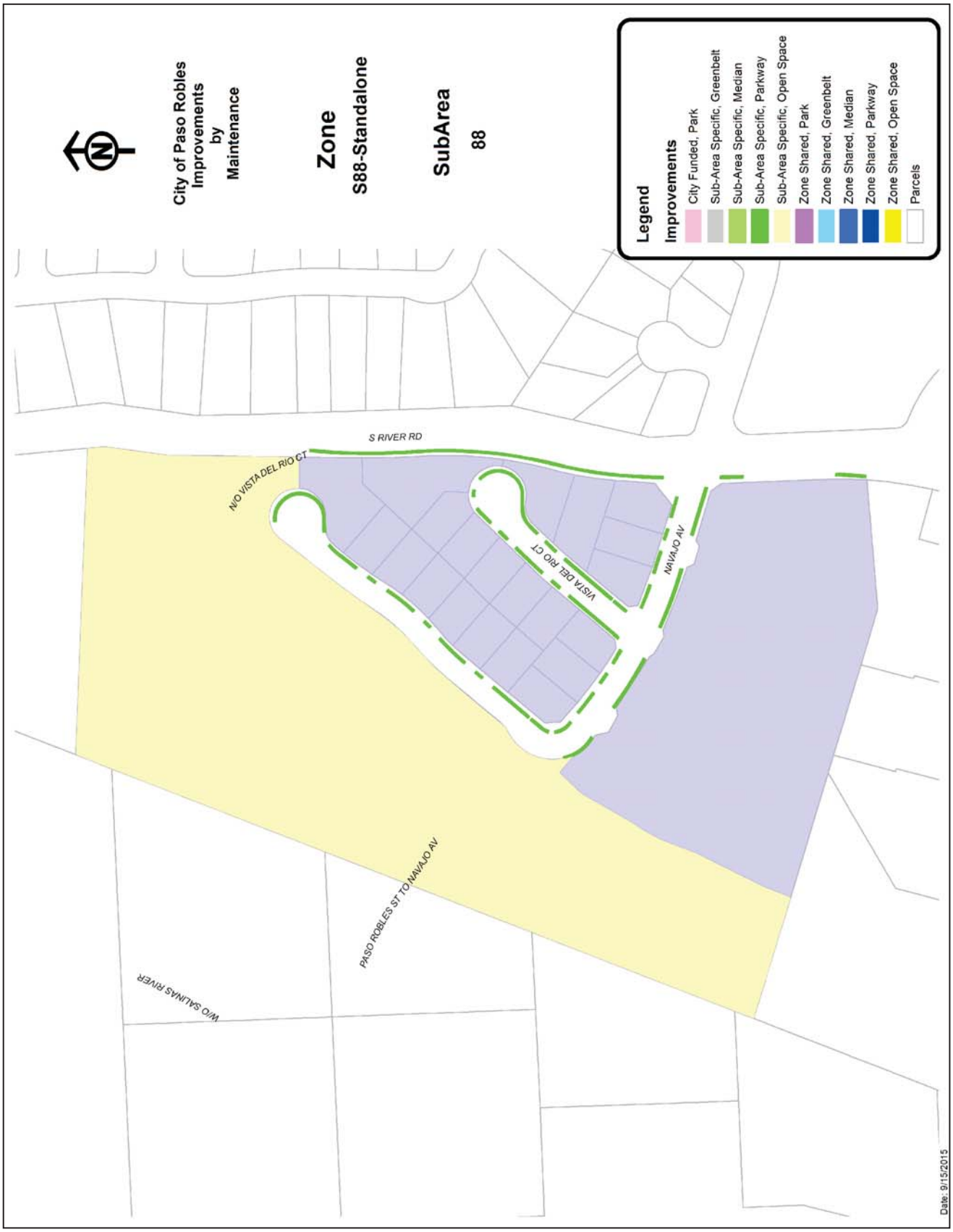
City of Paso Robles Improvements by Maintenance
Zone
S88-Standalone
SubArea
88
Legend
Improvements
City Funded, Park
Sub-Area Specific, Greenbelt
Sub-Area Specific, Median
Sub-Area Specific, Parkway
Sub-Area Specific, Open Space
Zone Shared, Park
Zone Shared, Greenbelt
Zone Shared, Median
Zone Shared, Parkway
Zone Shared, Open Space
Parcels
S RIVER RD
N/O VISTA DEL RIO CT
VISTA DEL RIO CT
NAVAJO AV
PASO ROBLES ST TO NAVAJO AV
W/O SALINAS RIVER
Date: 9/15/2015

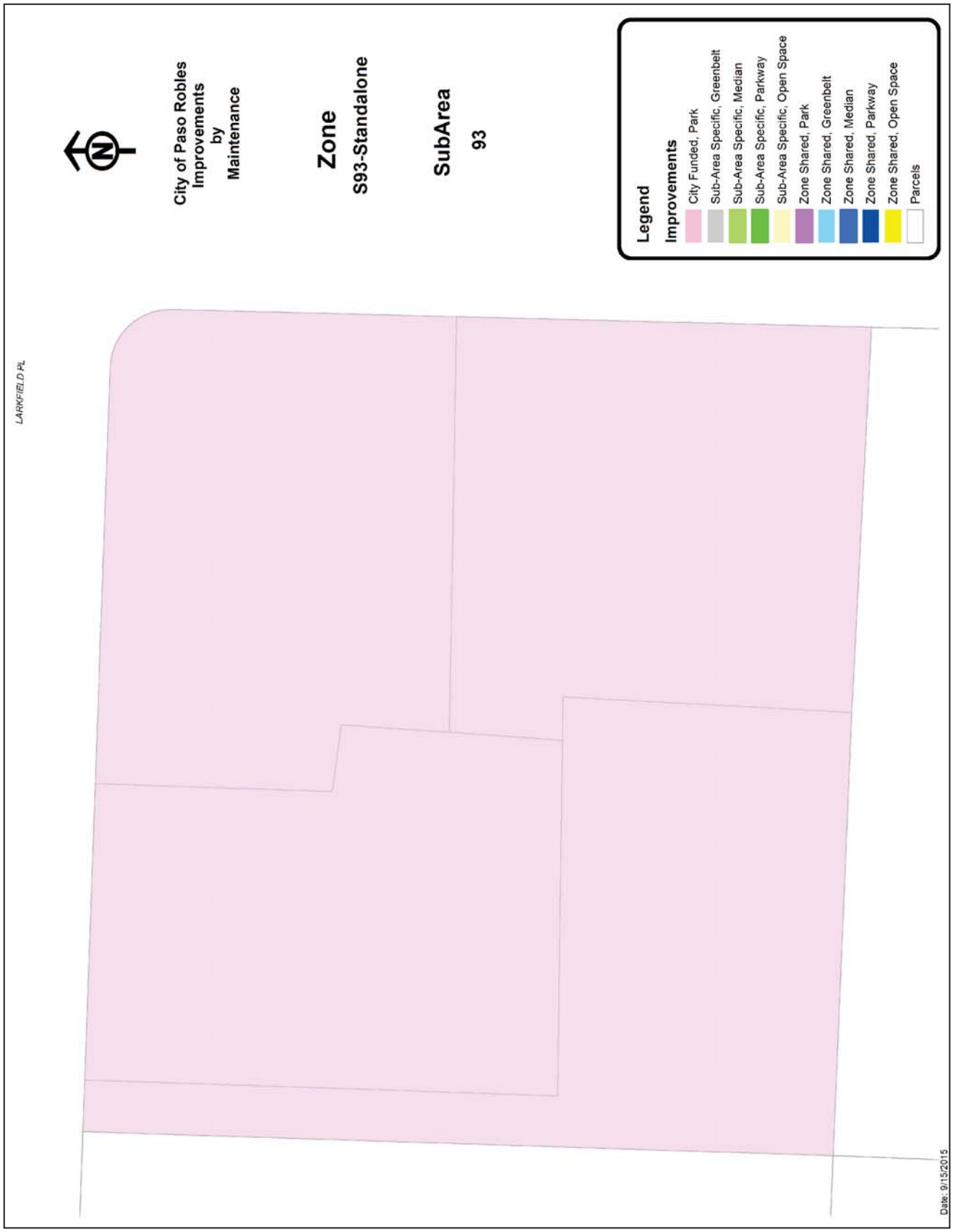
City of Paso Robles
Improvements
by
Maintenance
Zone
S93-Standalone
SubArea
93
Legend
Improvements
City Funded, Park
Sub-Area Specific, Greenbelt
Sub-Area Specific, Median
Sub-Area Specific, Parkway
Sub-Area Specific, Open Space
Zone Shared, Park
Zone Shared, Greenbelt
Zone Shared, Median
Zone Shared, Parkway
Zone Shared, Open Space
Parcels
LARKFIELD PL
Date: 9/15/2015

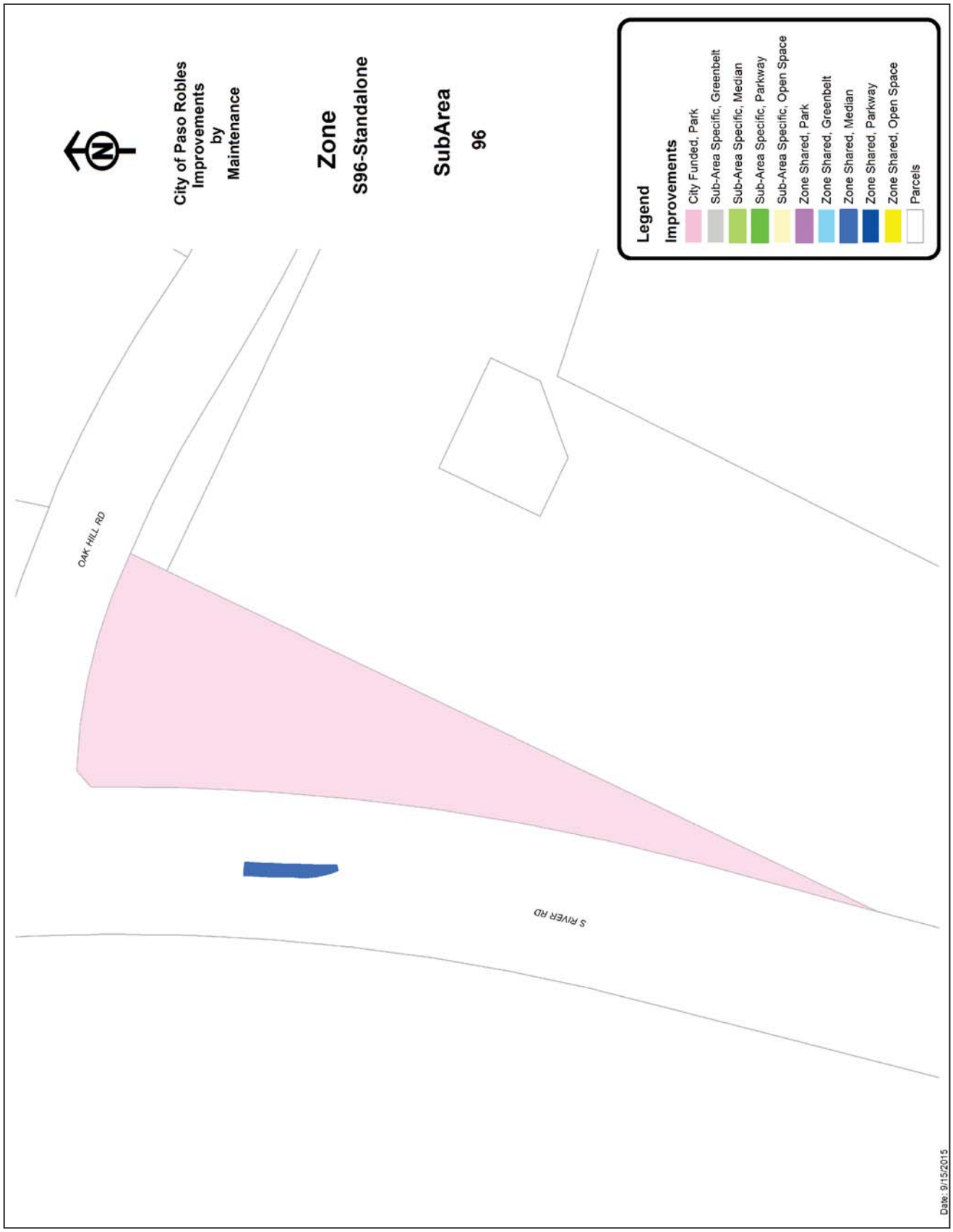
City of Paso Robles
Improvements
by
Maintenance
Zone
S96-Standalone
SubArea
96
Legend
Improvements
City Funded, Park
Sub-Area Specific, Greenbelt
Sub-Area Specific, Median
Sub-Area Specific, Parkway
Sub-Area Specific, Open Space
Zone Shared, Park
Zone Shared, Greenbelt
Zone Shared, Median
Zone Shared, Parkway
Zone Shared, Open Space
Parcels
OAK HILL RD
S RIVER RD
Date: 9/15/2015

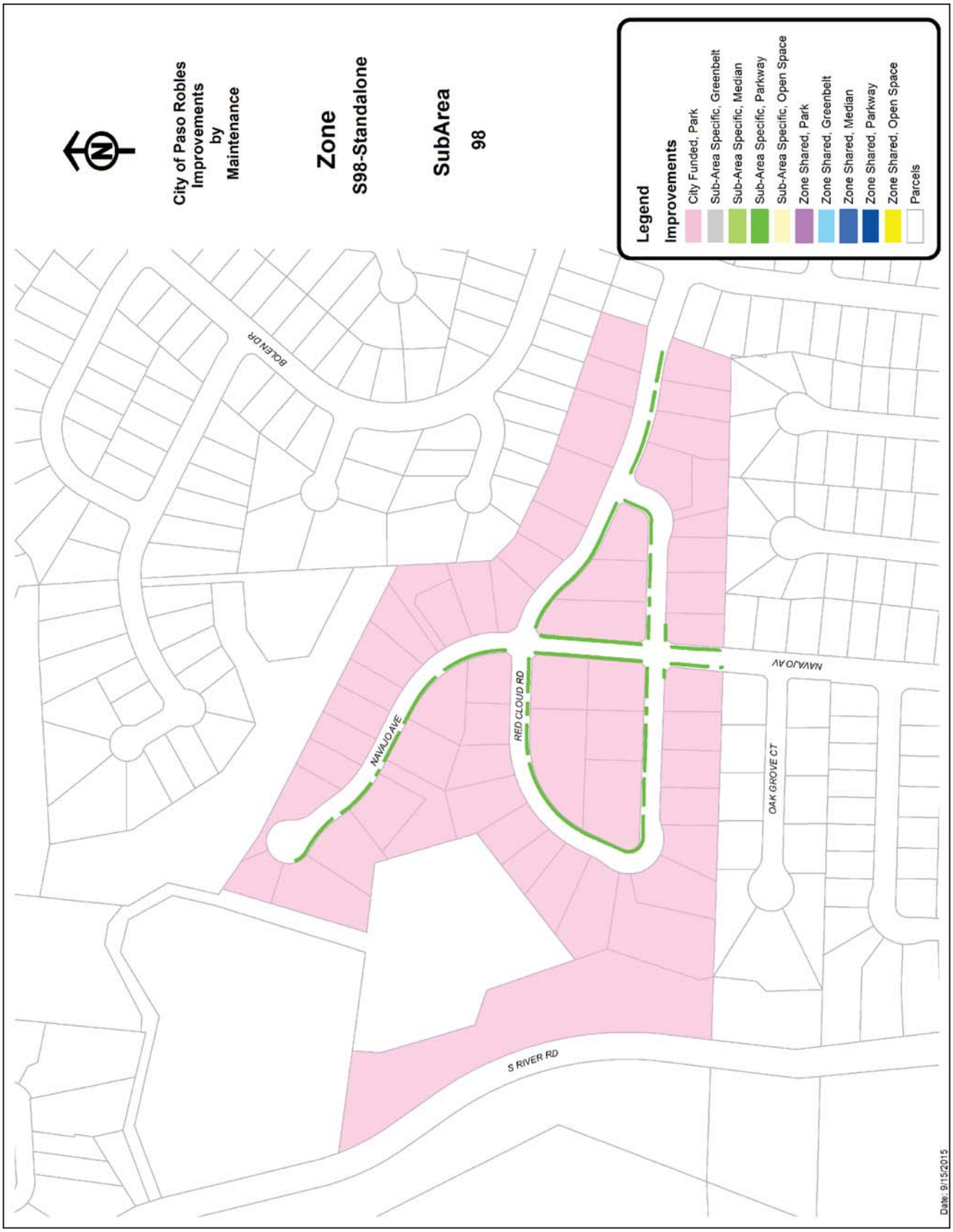
City of Paso Robles
Improvements
by
Maintenance
Zone
S98-Standalone
SubArea
98
Legend
Improvements
City Funded, Park
Sub-Area Specific, Greenbelt
Sub-Area Specific, Median
Sub-Area Specific, Parkway
Sub-Area Specific, Open Space
Zone Shared, Park
Zone Shared, Greenbelt
Zone Shared, Median
Zone Shared, Parkway
Zone Shared, Open Space
Parcels
BOLEN DR
NAVAJO AVE
RED CLOUD RD
NAVAJO AV
OAK GROVE CT
S RIVER RD
Date: 9/15/2015

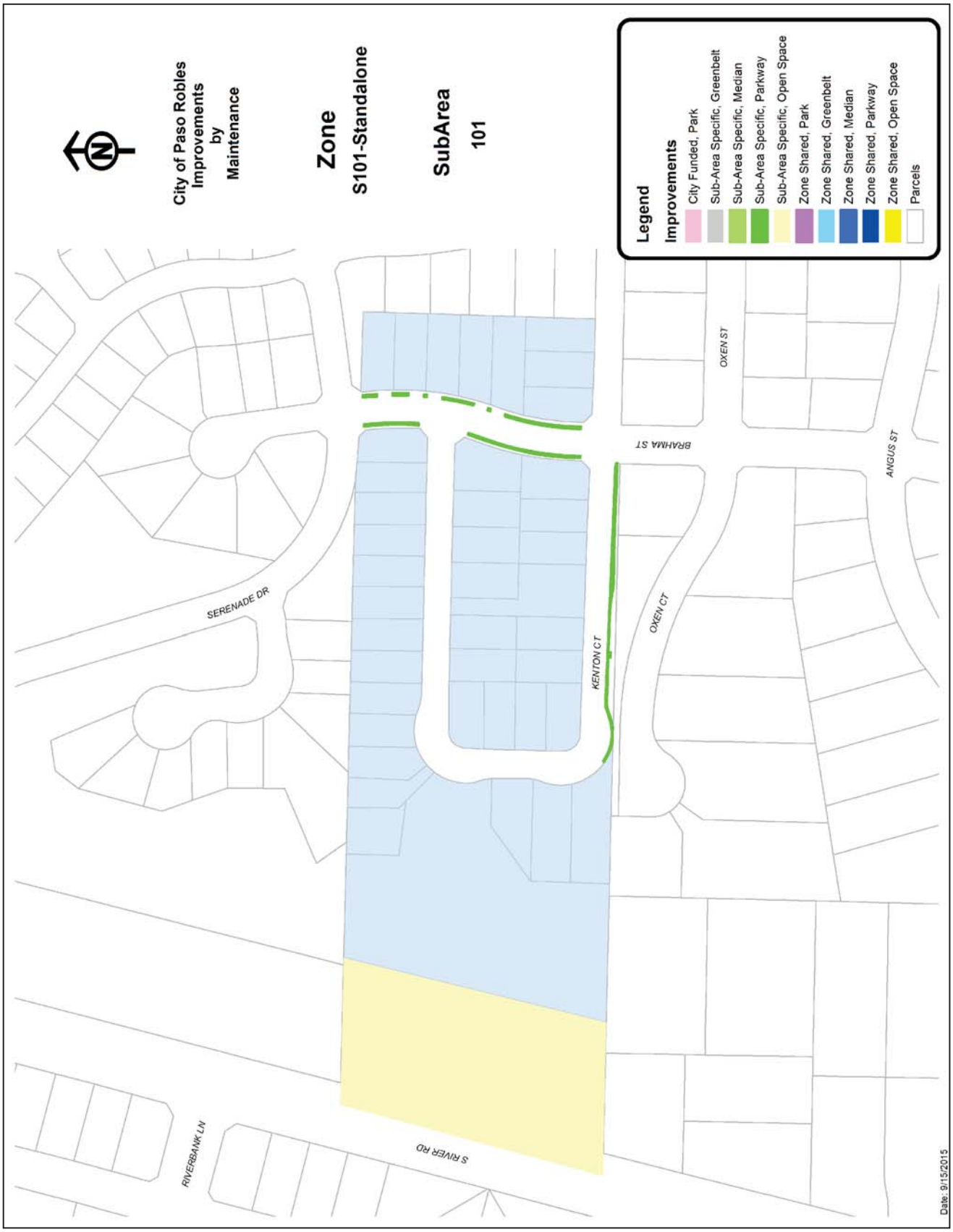
City of Paso Robles
Improvements
by
Maintenance
Zone
S101-Standalone
SubArea
101
Legend
Improvements
City Funded, Park
Sub-Area Specific, Greenbelt
Sub-Area Specific, Median
Sub-Area Specific, Parkway
Sub-Area Specific, Open Space
Zone Shared, Park
Zone Shared, Greenbelt
Zone Shared, Median
Zone Shared, Parkway
Zone Shared, Open Space
Parcels
SERENADE DR
KENTON CT
OXEN CT
OXEN ST
BRAHMA ST
ANGUS ST
RIVERBANK LN
S RIVER RD
Date: 9/15/2015

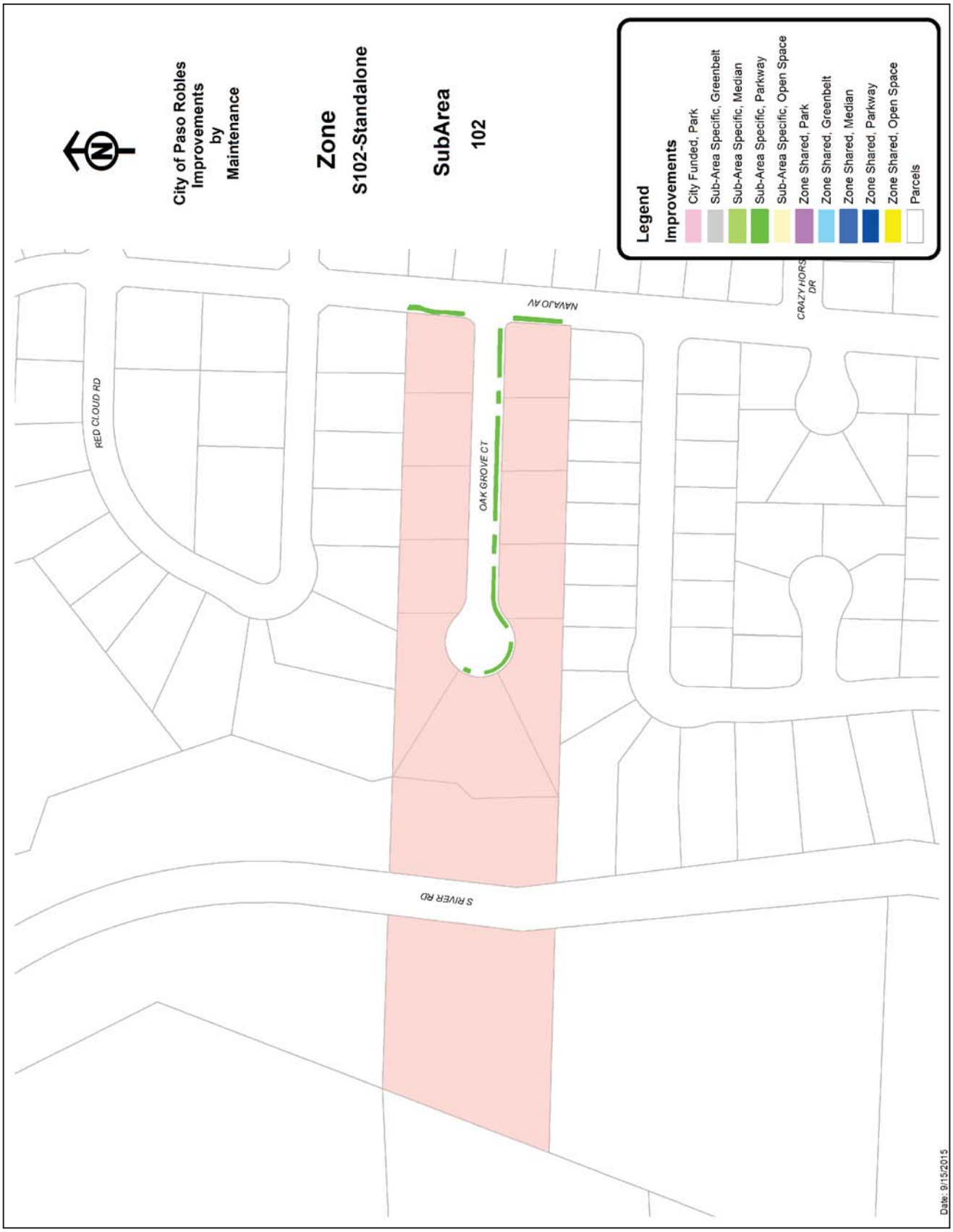
City of Paso Robles
Improvements
by
Maintenance
Zone
S102-Standalone
SubArea
102
Legend
Improvements
City Funded, Park
Sub-Area Specific, Greenbelt
Sub-Area Specific, Median
Sub-Area Specific, Parkway
Sub-Area Specific, Open Space
Zone Shared, Park
Zone Shared, Greenbelt
Zone Shared, Median
Zone Shared, Parkway
Zone Shared, Open Space
Parcels
RED CLOUD RD
OAK GROVE CT
NAVAJO AV
CRAZY HORSE DR
S RIVER RD
Date: 9/15/2015

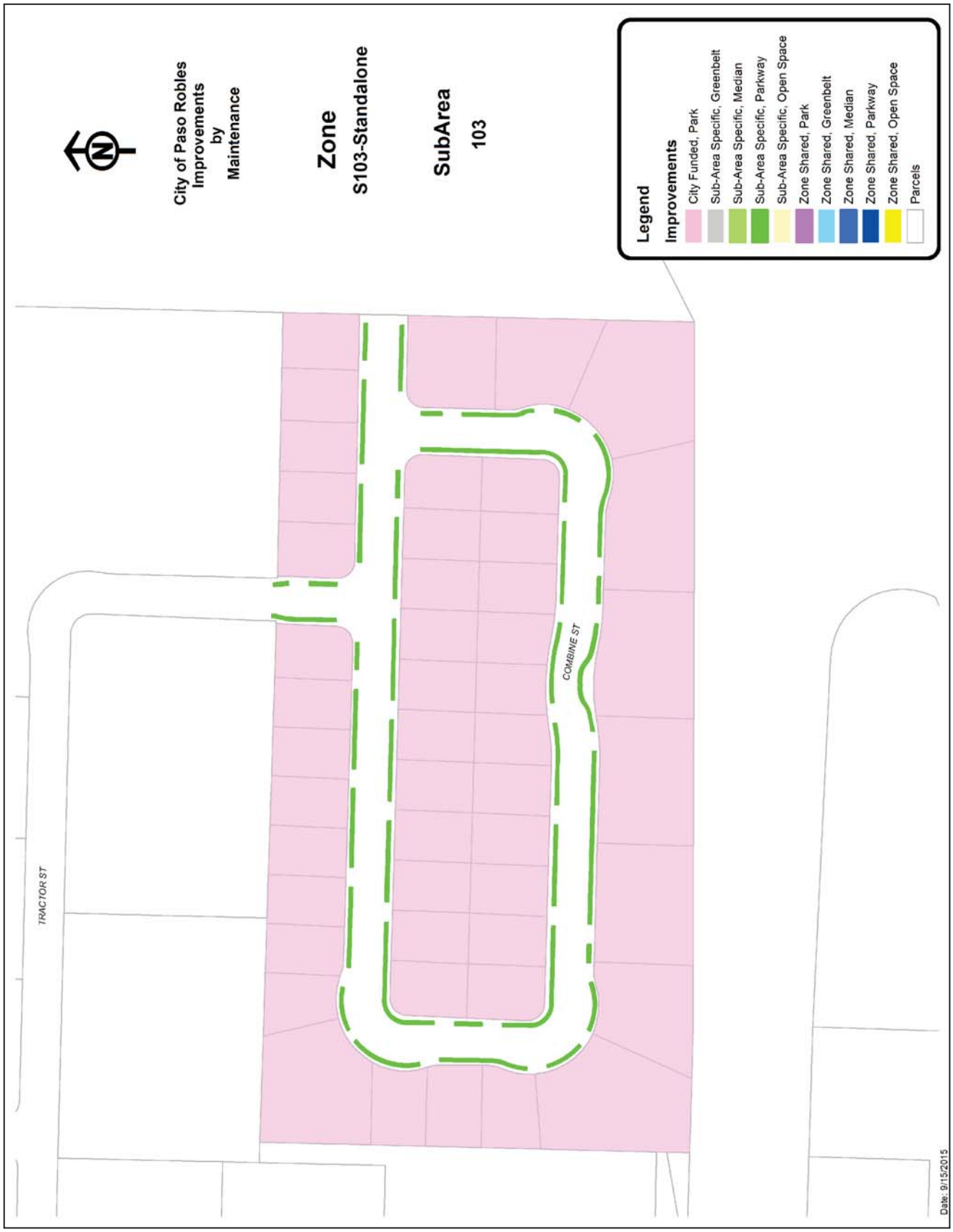
City of Paso Robles
Improvements
by
Maintenance
Zone
S103-Standalone
SubArea
103
Legend
Improvements
City Funded, Park
Sub-Area Specific, Greenbelt
Sub-Area Specific, Median
Sub-Area Specific, Parkway
Sub-Area Specific, Open Space
Zone Shared, Park
Zone Shared, Greenbelt
Zone Shared, Median
Zone Shared, Parkway
Zone Shared, Open Space
Parcels
TRACTOR ST
COMBINE ST
Date: 9/15/2015

City of Paso Robles
Improvements
by
Maintenance
Zone
S106
SubArea
106
Legend
Improvements
City Funded, Park
Sub-Area Specific, Greenbelt
Sub-Area Specific, Median
Sub-Area Specific, Parkway
Sub-Area Specific, Open Space
Zone Shared, Park
Zone Shared, Greenbelt
Zone Shared, Median
Zone Shared, Parkway
Zone Shared, Open Space
Parcels
36TH ST
VINE ST
CALLE ALTO ST
CABALLO PL
CALLE CHORRO
Date: 9/15/2015

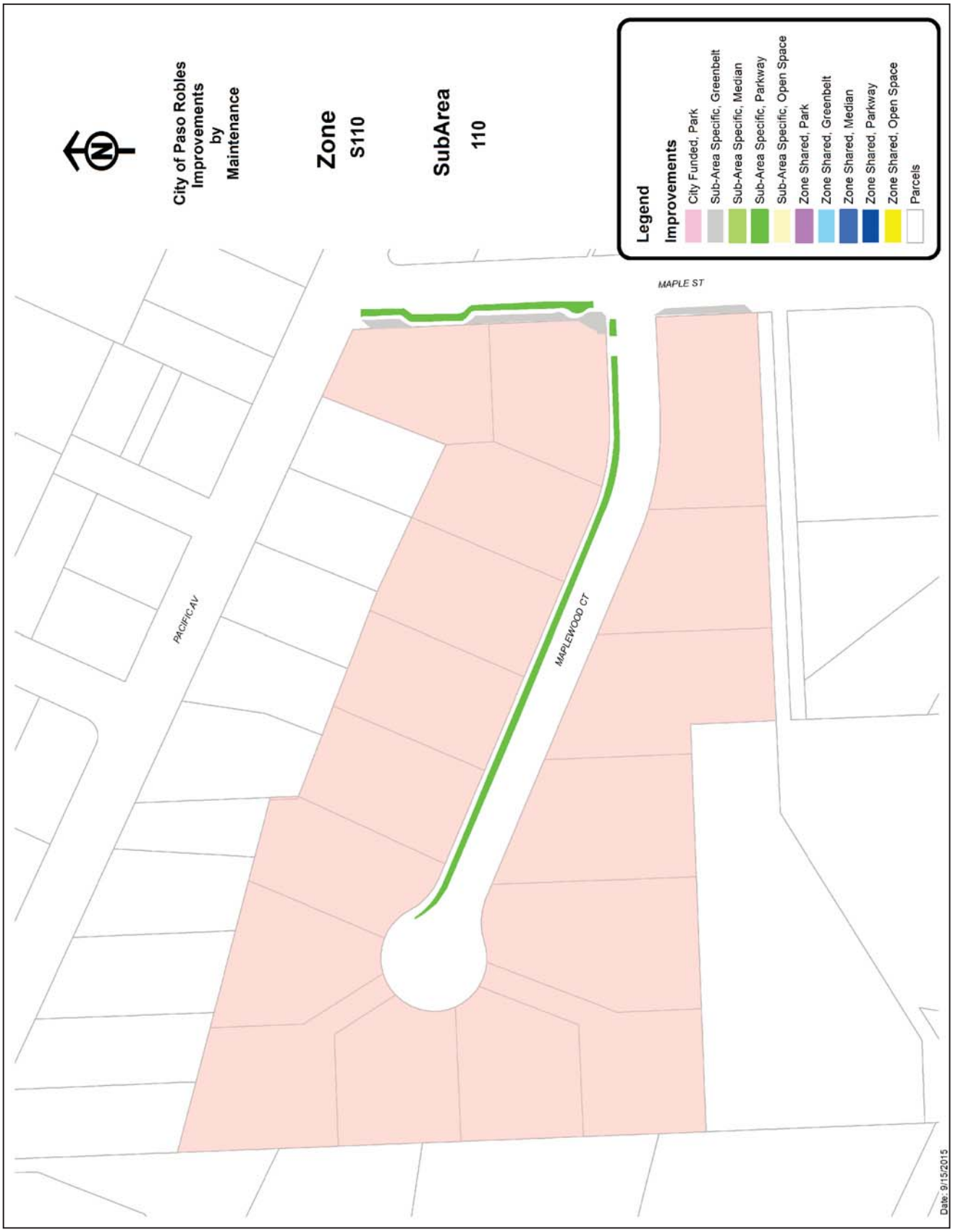
City of Paso Robles
Improvements
by
Maintenance
Zone
S110
SubArea
110
Legend
Improvements
City Funded, Park
Sub-Area Specific, Greenbelt
Sub-Area Specific, Median
Sub-Area Specific, Parkway
Sub-Area Specific, Open Space
Zone Shared, Park
Zone Shared, Greenbelt
Zone Shared, Median
Zone Shared, Parkway
Zone Shared, Open Space
Parcels
MAPLE ST
PACIFIC AV
MAPLEWOOD CT
Date: 9/15/2015

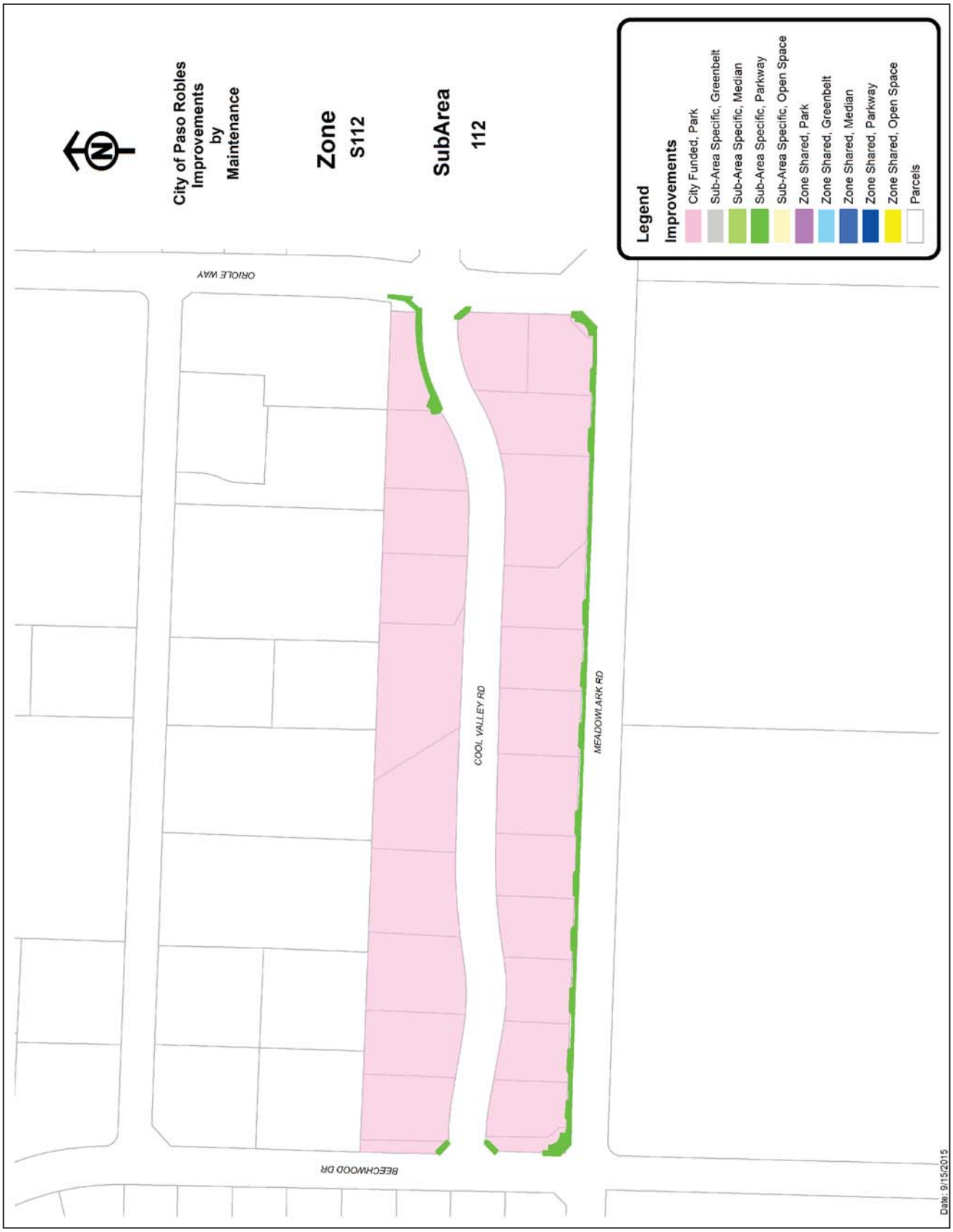
City of Paso Robles
Improvements
by
Maintenance
Zone
S112
SubArea
112
Legend
Improvements
City Funded, Park
Sub-Area Specific, Greenbelt
Sub-Area Specific, Median
Sub-Area Specific, Parkway
Sub-Area Specific, Open Space
Zone Shared, Park
Zone Shared, Greenbelt
Zone Shared, Median
Zone Shared, Parkway
Zone Shared, Open Space
Parcels
ORIOLE WAY
COOL VALLEY RD
MEADOWLARK RD
BEECHWOOD DR
Date: 9/15/2015

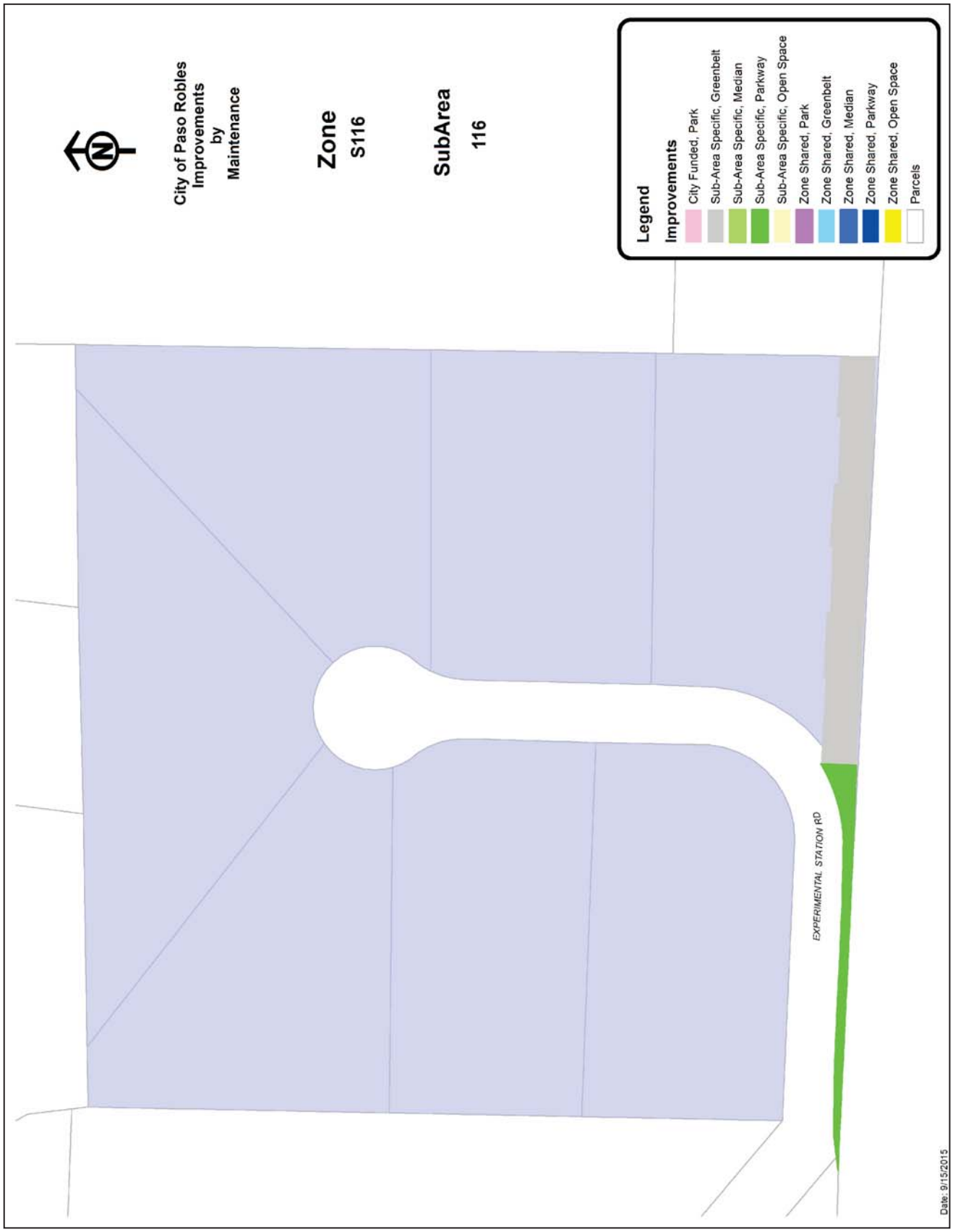
City of Paso Robles
Improvements
by
Maintenance
Zone
S116
SubArea
116
Legend
Improvements
City Funded, Park
Sub-Area Specific, Greenbelt
Sub-Area Specific, Median
Sub-Area Specific, Parkway
Sub-Area Specific, Open Space
Zone Shared, Park
Zone Shared, Greenbelt
Zone Shared, Median
Zone Shared, Parkway
Zone Shared, Open Space
Parcels
EXPERIMENTAL STATION RD
Date: 9/15/2015

# VI. PART V – ASSESSMENT ROLL

Parcel identification, for each lot or parcel within the District, shall be the parcel as shown on the San Luis Obispo County Assessor Parcel Maps and/or the San Luis Obispo County Secured Tax Roll for the year in which this Report is prepared. The proposed assessment for each parcel within the District has been prepared in accordance with the assessment rates presented in the budget and the method of apportionment described in this report and has been presented to the City Clerk under a separate cover.

Non-assessable lots or parcels may include government owned land; public utility owned property, land principally encumbered with public right-of-ways or easements and dedicated common areas.

The assessment information for each parcel as outlined in this Report and confirmed by the City Council, shall be submitted to the County Auditor/Controller, and included on the property tax roll for fiscal year 2016/2017. If the parcels or assessment numbers within the District and referenced by this Report are re-numbered, re-apportioned or changed by the County Assessor's Office after approval of the Report, the new parcel or assessment numbers with the appropriate assessment amount will be submitted to the County Auditor/Controller. If the parcel change made by the County includes a parcel split, parcel merger or tax status change, the assessment amount submitted on the new parcels or assessment numbers will be based on the method of apportionment and assessment rates approved in this Report by the City Council.

# City of Paso Robles
## El Paso De Robles Landscape and Lighting Maintenance District No. 1
## Fiscal Year 2016/17 Preliminary Assessment Roll
## (Sorted by APN)

| APN | Situs Address | Zone | Sub Zone | Sub Area | EBU | Applied Rate | Max Rate | Charge |
|---|---|---|---|---|---|---|---|---|
| 008-091-039 | 2441 CASA BLANCA CT | | | 59 | 1.00 | $625.73 | $804.84 | $625.73 |
| 008-091-040 | 2443 CASA BLANCA CT | | | 59 | 1.00 | 625.73 | 804.84 | $625.73 |
| 008-091-041 | 2445 CASA BLANCA CT | | | 59 | 1.00 | 625.73 | 804.84 | $625.73 |
| 008-091-042 | 2447 CASA BLANCA CT | | | 59 | 1.00 | 625.73 | 804.84 | $625.73 |
| 008-091-043 | 2449 CASA BLANCA CT | | | 59 | 1.00 | 625.73 | 804.84 | $625.73 |
| 008-091-046 | 2442 CASA BLANCA CT | | | 59 | 1.00 | 625.73 | 804.84 | $625.73 |
| 008-091-047 | 2440 CASA BLANCA CT | | | 59 | 1.00 | 625.73 | 804.84 | $625.73 |
| 008-091-048 | CASA BLANCA | | | 59 | 1.00 | 625.73 | 804.84 | $625.73 |
| 008-091-050 | 2448 CASA BLANCA CT | | | 59 | 1.00 | 625.73 | 804.84 | $625.73 |
| 008-091-051 | 2444 CASA BLANCA CT | | | 59 | 1.00 | 625.73 | 804.84 | $625.73 |
| 008-092-036 | 2355 WILD DEER CT | 14 | | 41 | 1.00 | 181.32 | 254.24 | $181.32 |
| 008-092-037 | 2350 WILD DEER CT | 14 | | 41 | 1.00 | 181.32 | 254.24 | $181.32 |
| 008-092-038 | 2340 WILD DEER CT | 14 | | 41 | 1.00 | 181.32 | 254.24 | $181.32 |
| 008-092-041 | 2345 WILD DEER ST | 14 | | 41 | 1.00 | 181.32 | 254.24 | $181.32 |
| 008-092-042 | 204 24TH ST | 14 | | 41 | 1.00 | 181.32 | 254.24 | $181.32 |
| 008-382-001 | 3585 VINE ST | | | 74 | 1.00 | 253.77 | 789.81 | $253.77 |
| 008-382-002 | 3587 VINE ST | | | 74 | 1.00 | 253.77 | 789.81 | $253.77 |
| 008-382-003 | 3589 VINE ST | | | 74 | 1.00 | 253.77 | 789.81 | $253.77 |
| 008-382-004 | 3591 VINE ST | | | 74 | 1.00 | 253.77 | 789.81 | $253.77 |
| 008-382-005 | 3605 VINE ST | | | 74 | 1.00 | 253.77 | 789.81 | $253.77 |
| 008-382-006 | 3607 VINE ST | | | 74 | 1.00 | 253.77 | 789.81 | $253.77 |
| 008-382-007 | 3609 VINE ST | | | 74 | 1.00 | 253.77 | 789.81 | $253.77 |
| 008-382-008 | 3611 VINE ST | | | 74 | 1.00 | 253.77 | 789.81 | $253.77 |
| 008-382-009 | 3613 VINE ST | | | 74 | 1.00 | 253.77 | 789.81 | $253.77 |
| 008-382-010 | 3615 VINE ST | | | 74 | 1.00 | 253.77 | 789.81 | $253.77 |
| 008-382-011 | 3617 VINE ST | | | 74 | 1.00 | 253.77 | 789.81 | $253.77 |
| 008-382-012 | 3619 VINE ST | | | 74 | 1.00 | 253.77 | 789.81 | $253.77 |
| 008-382-013 | 436 CALLE ALTO ST | | | 106 | 1.00 | 504.84 | 1,108.15 | $504.84 |
| 008-382-014 | 432 CALLE ALTO ST | | | 106 | 1.00 | 504.84 | 1,108.15 | $504.84 |
| 008-382-015 | 428 CALLE ALTO ST | | | 106 | 1.00 | 504.84 | 1,108.15 | $504.84 |
| 008-382-016 | 424 CALLE ALTO ST | | | 106 | 1.00 | 504.84 | 1,108.15 | $504.84 |
| 008-382-017 | 420 CALLE ALTO ST | | | 106 | 1.00 | 504.84 | 1,108.15 | $504.84 |
| 008-382-018 | 416 CALLE ALTO ST | | | 106 | 1.00 | 504.84 | 1,108.15 | $504.84 |
| 008-382-019 | 412 CALLE ALTO ST | | | 106 | 1.00 | 504.84 | 1,108.15 | $504.84 |
| 008-382-020 | 408 CALLE ALTO ST | | | 106 | 1.00 | 504.84 | 1,108.15 | $504.84 |
| 008-382-021 | 404 CALLE ALTO ST | | | 106 | 1.00 | 504.84 | 1,108.15 | $504.84 |
| 008-382-022 | 401 CALLE ALTO ST | | | 106 | 1.00 | 504.84 | 1,108.15 | $504.84 |
| 008-382-023 | 405 CALLE ALTO ST | | | 106 | 1.00 | 504.84 | 1,108.15 | $504.84 |
| 008-382-024 | 409 CALLE ALTO ST | | | 106 | 1.00 | 504.84 | 1,108.15 | $504.84 |
| 008-382-025 | 413 CALLE ALTO ST | | | 106 | 1.00 | 504.84 | 1,108.15 | $504.84 |
| 008-382-026 | 3542 CALLE CHORRO ST | | | 106 | 1.00 | 504.84 | 1,108.15 | $504.84 |
| 008-382-027 | 3546 CALLE CHORRO ST | | | 106 | 1.00 | 504.84 | 1,108.15 | $504.84 |
| 008-382-028 | 417 CALLE ALTO ST | | | 106 | 1.00 | 504.84 | 1,108.15 | $504.84 |
| 008-382-029 | 421 CALLE ALTO ST | | | 106 | 1.00 | 504.84 | 1,108.15 | $504.84 |
| 008-382-030 | 425 CALLE ALTO ST | | | 106 | 1.00 | 504.84 | 1,108.15 | $504.84 |
| 008-382-031 | 429 CALLE ALTO ST | | | 106 | 1.00 | 504.84 | 1,108.15 | $504.84 |
| 008-382-032 | 99433 CALLE ALTO ST | | | 106 | 1.00 | 504.84 | 1,108.15 | $504.84 |
| 008-382-033 | 437 CALLE ALTO ST | | | 106 | 1.00 | 504.84 | 1,108.15 | $504.84 |
| 008-431-053 | 2125 COUNTRY VIEW LN | 6 | | 99 | 1.00 | 116.44 | 507.78 | $116.44 |
| 008-431-054 | 2165 COUNTRY VIEW LN | 6 | | 99 | 1.00 | 116.44 | 507.78 | $116.44 |
| 008-431-055 | 2175 COUNTRY VIEW LN | 6 | | 99 | 1.00 | 116.44 | 507.78 | $116.44 |
| 008-431-056 | 2185 COUNTRY VIEW LN | 6 | | 99 | 1.00 | 116.44 | 507.78 | $116.44 |
| 008-431-057 | 2200 COUNTRY VIEW LN | 6 | | 99 | 1.00 | 116.44 | 507.78 | $116.44 |
| 008-431-058 | 2190 COUNTRY VIEW LN | 6 | | 99 | 1.00 | 116.44 | 507.78 | $116.44 |
| 008-431-059 | 75 21ST ST | 6 | | 99 | 1.00 | 116.44 | 507.78 | $116.44 |
| 008-431-060 | 2160 COUNTRY VIEW LN | 6 | | 99 | 1.00 | 116.44 | 507.78 | $116.44 |
| 008-431-061 | 2150 COUNTRY VIEW LN | 6 | | 99 | 1.00 | 116.44 | 507.78 | $116.44 |
| 009-108-005 | 1111 RIVERSIDE AVE | 15 | | 10 | 0.92 | 149.78 | 273.56 | $137.80 |
| 009-108-006 | 1101 RIVERSIDE AVE | 15 | | 10 | 0.25 | 149.78 | 273.56 | $37.45 |
| 009-108-007 | 1101 RIVERSIDE AVE | 15 | | 10 | 0.25 | 149.78 | 273.56 | $37.45 |
| 009-109-004 | 1011 10TH ST | 15 | | 10 | 0.56 | 149.78 | 273.56 | $83.88 |
| 009-109-005 | 1049 RIVERSIDE AVE | 15 | | 10 | 0.64 | 149.78 | 273.56 | $95.86 |
| 009-109-006 | NO SITUS AVAILABLE | 15 | | 10 | 0.11 | 149.78 | 273.56 | $16.48 |

# City of Paso Robles
## El Paso De Robles Landscape and Lighting Maintenance District No. 1
## Fiscal Year 2016/17 Preliminary Assessment Roll
## (Sorted by APN)

| APN | Situs Address | Zone | Sub Zone | Sub Area | EBU | Applied Rate | Max Rate | Charge |
|---|---|---|---|---|---|---|---|---|
| 009-221-059 | 330 PACIFIC ST | 6 | | 100 | 1.00 | 105.97 | 190.42 | $105.97 |
| 009-221-060 | PACIFIC | 6 | | 100 | 1.00 | 105.97 | 190.42 | $105.97 |
| 009-221-061 | 318 PACIFIC AVE | 6 | | 100 | 1.00 | 105.97 | 190.42 | $105.97 |
| 009-221-062 | 314 PACIFIC AVE | 6 | | 100 | 1.00 | 105.97 | 190.42 | $105.97 |
| 009-221-063 | 545 MAPLE ST | | | 110 | 1.00 | 335.63 | 738.76 | $335.63 |
| 009-221-064 | 301 MAPLEWOOD CT | | | 110 | 1.00 | 335.63 | 738.76 | $335.63 |
| 009-221-065 | 303 MAPLEWOOD CT | | | 110 | 1.00 | 335.63 | 738.76 | $335.63 |
| 009-221-066 | 305 MAPLEWOOD CT | | | 110 | 1.00 | 335.63 | 738.76 | $335.63 |
| 009-221-067 | 307 MAPLEWOOD CT | | | 110 | 1.00 | 335.63 | 738.76 | $335.63 |
| 009-221-068 | 309 MAPLEWOOD CT | | | 110 | 1.00 | 335.63 | 738.76 | $335.63 |
| 009-221-070 | 313 MAPLEWOOD CT | | | 110 | 1.00 | 335.63 | 738.76 | $335.63 |
| 009-221-071 | 315 MAPLEWOOD CT | | | 110 | 1.00 | 335.63 | 738.76 | $335.63 |
| 009-221-072 | 316 MAPLEWOOD CT | | | 110 | 1.00 | 335.63 | 738.76 | $335.63 |
| 009-221-073 | 314 MAPLEWOOD CT | | | 110 | 1.00 | 335.63 | 738.76 | $335.63 |
| 009-221-074 | 312 MAPLEWOOD CT | | | 110 | 1.00 | 335.63 | 738.76 | $335.63 |
| 009-221-075 | 310 MAPLEWOOD CT | | | 110 | 1.00 | 335.63 | 738.76 | $335.63 |
| 009-221-076 | 308 MAPLEWOOD CT | | | 110 | 1.00 | 335.63 | 738.76 | $335.63 |
| 009-221-077 | 306 MAPLEWOOD CT | | | 110 | 1.00 | 335.63 | 738.76 | $335.63 |
| 009-221-078 | 304 MAPLEWOOD CT | | | 110 | 1.00 | 335.63 | 738.76 | $335.63 |
| 009-221-079 | 302 MAPLEWOOD CT | | | 110 | 1.00 | 335.63 | 738.76 | $335.63 |
| 009-221-081 | 311 MAPLEWOOD CT | | | 110 | 1.00 | 335.63 | 738.76 | $335.63 |
| 009-314-055 | SHERWOOD | 15 | | 71 | 1.00 | 105.97 | 329.74 | $105.97 |
| 009-314-056 | SHERWOOD | 15 | | 71 | 1.00 | 105.97 | 329.74 | $105.97 |
| 009-452-002 | 817 MARLBANK PL | | | 81 | 1.00 | 139.62 | 789.81 | $139.62 |
| 009-452-003 | 819 MARLBANK PL | | | 81 | 1.00 | 139.62 | 789.81 | $139.62 |
| 009-452-004 | 821 MARLBANK PL | | | 81 | 1.00 | 139.62 | 789.81 | $139.62 |
| 009-452-005 | 823 MARLBANK PL | | | 81 | 1.00 | 139.62 | 789.81 | $139.62 |
| 009-452-006 | 839 MARLBANK PL | | | 81 | 1.00 | 139.62 | 789.81 | $139.62 |
| 009-452-007 | 841 MARLBANK PL | | | 81 | 1.00 | 139.62 | 789.81 | $139.62 |
| 009-452-008 | 843 MARLBANK PL | | | 81 | 1.00 | 139.62 | 789.81 | $139.62 |
| 009-452-009 | 845 MARLBANK PL | | | 81 | 1.00 | 139.62 | 789.81 | $139.62 |
| 009-452-010 | 847 MARLBANK PL | | | 81 | 1.00 | 139.62 | 789.81 | $139.62 |
| 009-452-011 | 849 MARLBANK PL | | | 81 | 1.00 | 139.62 | 789.81 | $139.62 |
| 009-452-012 | 851 MARLBANK PL | | | 81 | 1.00 | 139.62 | 789.81 | $139.62 |
| 009-452-013 | 853 MARLBANK PL | | | 81 | 1.00 | 139.62 | 789.81 | $139.62 |
| 009-452-014 | 855 MARLBANK PL | | | 81 | 1.00 | 139.62 | 789.81 | $139.62 |
| 009-452-015 | 857 MARLBANK PL | | | 81 | 1.00 | 139.62 | 789.81 | $139.62 |
| 009-452-016 | 859 MARLBANK PL | | | 81 | 1.00 | 139.62 | 789.81 | $139.62 |
| 009-452-017 | 861 MARLBANK PL | | | 81 | 1.00 | 139.62 | 789.81 | $139.62 |
| 009-452-018 | 831 MARLBANK PL | | | 81 | 1.00 | 139.62 | 789.81 | $139.62 |
| 009-452-019 | 833 MARLBANK PL | | | 81 | 1.00 | 139.62 | 789.81 | $139.62 |
| 009-452-020 | 835 MARLBANK PL | | | 81 | 1.00 | 139.62 | 789.81 | $139.62 |
| 009-452-021 | 837 MARLBANK DR | | | 81 | 1.00 | 139.62 | 789.81 | $139.62 |
| 009-452-022 | 825 MARLBANK PL | | | 81 | 1.00 | 139.62 | 789.81 | $139.62 |
| 009-452-023 | 827 MARLBANK PL | | | 81 | 1.00 | 139.62 | 789.81 | $139.62 |
| 009-452-024 | 815 MARLBANK PL | | | 81 | 1.00 | 139.62 | 789.81 | $139.62 |
| 009-485-031 | 2091 FALLBROOK CT | 14 | | 11 | 1.00 | 79.63 | 105.28 | $79.63 |
| 009-485-032 | 2089 FALLBROOK CT | 14 | | 11 | 1.00 | 79.63 | 105.28 | $79.63 |
| 009-485-033 | 2087 FALLBROOK CT | 14 | | 11 | 1.00 | 79.63 | 105.28 | $79.63 |
| 009-485-034 | 2085 FALLBROOK CT | 14 | | 11 | 1.00 | 79.63 | 105.28 | $79.63 |
| 009-485-035 | 2083 FALLBROOK CT | 14 | | 11 | 1.00 | 79.63 | 105.28 | $79.63 |
| 009-485-036 | 2081 FALLBROOK CT | 14 | | 11 | 1.00 | 79.63 | 105.28 | $79.63 |
| 009-485-037 | 2079 FALLBROOK CT | 14 | | 11 | 1.00 | 79.63 | 105.28 | $79.63 |
| 009-485-038 | 2077 FALLBROOK CT | 14 | | 11 | 1.00 | 79.63 | 105.28 | $79.63 |
| 009-485-039 | 2075 FALLBROOK CT | 14 | | 11 | 1.00 | 79.63 | 105.28 | $79.63 |
| 009-485-040 | 2071 FALLBROOK CT | 14 | | 11 | 1.00 | 79.63 | 105.28 | $79.63 |
| 009-485-041 | 2069 FALLBROOK CT | 14 | | 11 | 1.00 | 79.63 | 105.28 | $79.63 |
| 009-485-042 | 2096 FALLBROOK CT | 14 | | 11 | 1.00 | 79.63 | 105.28 | $79.63 |
| 009-485-043 | 2163 BEL AIR PL | 14 | | 11 | 1.00 | 79.63 | 105.28 | $79.63 |
| 009-485-045 | 2097 FALLBROOK CT | 14 | | 11 | 1.00 | 79.63 | 105.28 | $79.63 |
| 009-485-046 | 2095 FALLBROOK CT | 14 | | 11 | 1.00 | 79.63 | 105.28 | $79.63 |
| 009-485-049 | 2173 BEL AIR PL | 14 | | 11 | 1.00 | 79.63 | 105.28 | $79.63 |
| 009-486-007 | 901 SLEEPY HOLLOW RD | 7B | B | 21 | 1.00 | 323.35 | 370.69 | $323.35 |

# City of Paso Robles
## El Paso De Robles Landscape and Lighting Maintenance District No. 1
## Fiscal Year 2016/17 Preliminary Assessment Roll
## (Sorted by APN)

| APN | Situs Address | Zone | Sub Zone | Sub Area | EBU | Applied Rate | Max Rate | Charge |
|---|---|---|---|---|---|---|---|---|
| 009-486-008 | 903 SLEEPY HOLLOW RD | 7B | B | 21 | 1.00 | 323.35 | 370.69 | $323.35 |
| 009-486-009 | 2005 CRYSTAL CANYON CT | 7B | B | 21 | 1.00 | 323.35 | 370.69 | $323.35 |
| 009-486-010 | 2003 CRYSTAL CANYON CT | 7B | B | 21 | 1.00 | 323.35 | 370.69 | $323.35 |
| 009-486-017 | 2006 CRYSTAL CANYON CT | 7B | B | 21 | 1.00 | 323.35 | 370.69 | $323.35 |
| 009-486-018 | 911 SLEEPY HOLLOW RD | 7B | B | 21 | 1.00 | 323.35 | 370.69 | $323.35 |
| 009-486-019 | 910 SLEEPY HOLLOW RD | 7B | B | 21 | 1.00 | 323.35 | 370.69 | $323.35 |
| 009-486-020 | 908 SLEEPY HOLLOW RD | 7B | B | 21 | 1.00 | 323.35 | 370.69 | $323.35 |
| 009-486-021 | 906 SLEEPY HOLLOW RD | 7B | B | 21 | 1.00 | 323.35 | 370.69 | $323.35 |
| 009-486-022 | 904 SLEEPY HOLLOW RD | 7B | B | 21 | 1.00 | 323.35 | 370.69 | $323.35 |
| 009-486-023 | 902 SLEEPY HOLLOW RD | 7B | B | 21 | 1.00 | 323.35 | 370.69 | $323.35 |
| 009-486-024 | 2105 RAMBOUILLET RD | 7B | B | 21 | 1.00 | 323.35 | 370.69 | $323.35 |
| 009-486-025 | 2103 RAMBOUILLET RD | 7B | B | 21 | 1.00 | 323.35 | 370.69 | $323.35 |
| 009-486-026 | 2101 RAMBOUILLET RD | 7B | B | 21 | 1.00 | 323.35 | 370.69 | $323.35 |
| 009-486-028 | 913 SLEEPY HOLLOW RD | 7B | B | 21 | 1.00 | 323.35 | 370.69 | $323.35 |
| 009-486-029 | 915 SLEEPY HOLLOW RD | 7B | B | 21 | 1.00 | 323.35 | 370.69 | $323.35 |
| 009-486-030 | 2005 CATHEDRAL CANYON CT | 7B | B | 21 | 1.00 | 323.35 | 370.69 | $323.35 |
| 009-486-037 | 2004 CATHEDRAL CANYON CT | 7B | B | 21 | 1.00 | 323.35 | 370.69 | $323.35 |
| 009-486-038 | 2006 CATHEDRAL CANYON CT | 7B | B | 21 | 1.00 | 323.35 | 370.69 | $323.35 |
| 009-486-041 | 921 SLEEPY HOLLOW RD | 7B | B | 21 | 1.00 | 323.35 | 370.69 | $323.35 |
| 009-486-043 | 922 SLEEPY HOLLOW RD | 7B | B | 21 | 1.00 | 323.35 | 370.69 | $323.35 |
| 009-486-044 | 920 SLEEPY HOLLOW RD | 7B | B | 21 | 1.00 | 323.35 | 370.69 | $323.35 |
| 009-486-045 | 918 SLEEPY HOLLOW RD | 7B | B | 21 | 1.00 | 323.35 | 370.69 | $323.35 |
| 009-486-046 | 916 SLEEPY HOLLOW RD | 7B | B | 21 | 1.00 | 323.35 | 370.69 | $323.35 |
| 009-486-047 | 914 SLEEPY HOLLOW RD | 7B | B | 21 | 1.00 | 323.35 | 370.69 | $323.35 |
| 009-486-048 | 912 SLEEPY HOLLOW RD | 7B | B | 21 | 1.00 | 323.35 | 370.69 | $323.35 |
| 009-486-055 | 2001 CRYSTAL CANYON CT | 7B | B | 21 | 1.00 | 323.35 | 370.69 | $323.35 |
| 009-486-056 | 2002 CRYSTAL CANYON CT | 7B | B | 21 | 1.00 | 323.35 | 370.69 | $323.35 |
| 009-486-057 | 2004 CRYSTAL CANYON CT | 7B | B | 21 | 1.00 | 323.35 | 370.69 | $323.35 |
| 009-486-058 | 2003 CATHEDRAL CANYON CT | 7B | B | 21 | 1.00 | 323.35 | 370.69 | $323.35 |
| 009-486-059 | 2001 CATHEDRAL CANYON CT | 7B | B | 21 | 1.00 | 323.35 | 370.69 | $323.35 |
| 009-486-060 | 2002 CATHEDRAL CANYON CT | 7B | B | 21 | 1.00 | 323.35 | 370.69 | $323.35 |
| 009-486-061 | 917 SLEEPY HOLLOW RD | 7B | B | 21 | 1.00 | 323.35 | 370.69 | $323.35 |
| 009-486-062 | 919 SLEEPY HOLLOW RD | 7B | B | 21 | 1.00 | 323.35 | 370.69 | $323.35 |
| 009-486-066 | 924 SLEEPY HOLLOW RD | 7B | B | 21 | 1.00 | 323.35 | 370.69 | $323.35 |
| 009-487-001 | 844 ST ANDREWS CIR | 7B | B | 21 | 1.00 | 323.35 | 370.69 | $323.35 |
| 009-487-002 | 842 ST ANDREWS CIR | 7B | B | 21 | 1.00 | 323.35 | 370.69 | $323.35 |
| 009-487-003 | 840 ST ANDREWS CIR | 7B | B | 21 | 1.00 | 323.35 | 370.69 | $323.35 |
| 009-487-004 | 838 ST ANDREWS CIR | 7B | B | 21 | 1.00 | 323.35 | 370.69 | $323.35 |
| 009-487-005 | 836 ST ANDREWS CIR | 7B | B | 21 | 1.00 | 323.35 | 370.69 | $323.35 |
| 009-487-006 | 834 ST ANDREWS CIR | 7B | B | 21 | 1.00 | 323.35 | 370.69 | $323.35 |
| 009-487-007 | 832 ST ANDREWS CIR | 7B | B | 21 | 1.00 | 323.35 | 370.69 | $323.35 |
| 009-487-008 | 830 ST ANDREWS CIR | 7B | B | 21 | 1.00 | 323.35 | 370.69 | $323.35 |
| 009-487-009 | 828 ST ANDREWS CIR | 7B | B | 21 | 1.00 | 323.35 | 370.69 | $323.35 |
| 009-487-010 | 826 ST ANDREWS CIR | 7B | B | 21 | 1.00 | 323.35 | 370.69 | $323.35 |
| 009-487-011 | 824 ST ANDREWS CIR | 7B | B | 21 | 1.00 | 323.35 | 370.69 | $323.35 |
| 009-487-012 | 822 ST ANDREWS CIR | 7B | B | 21 | 1.00 | 323.35 | 370.69 | $323.35 |
| 009-487-013 | 820 ST ANDREWS CIR | 7B | B | 21 | 1.00 | 323.35 | 370.69 | $323.35 |
| 009-487-014 | 818 ST ANDREWS CIR | 7B | B | 21 | 1.00 | 323.35 | 370.69 | $323.35 |
| 009-487-015 | 816 ST ANDREWS CIR | 7B | B | 21 | 1.00 | 323.35 | 370.69 | $323.35 |
| 009-487-018 | 810 ST ANDREWS CIR | 7B | B | 21 | 1.00 | 323.35 | 370.69 | $323.35 |
| 009-487-019 | 808 ST ANDREWS CIR | 7B | B | 21 | 1.00 | 323.35 | 370.69 | $323.35 |
| 009-487-020 | 806 SAINT ANDREWS CIR | 7B | B | 21 | 1.00 | 323.35 | 370.69 | $323.35 |
| 009-487-021 | 804 ST ANDREWS CIR | 7B | B | 21 | 1.00 | 323.35 | 370.69 | $323.35 |
| 009-487-022 | 802 ST ANDREWS CIR | 7B | B | 21 | 1.00 | 323.35 | 370.69 | $323.35 |
| 009-487-023 | 801 ST ANDREWS CIR | 7B | B | 21 | 1.00 | 323.35 | 370.69 | $323.35 |
| 009-487-024 | 803 ST ANDREWS CIR | 7B | B | 21 | 1.00 | 323.35 | 370.69 | $323.35 |
| 009-487-025 | 805 ST ANDREWS | 7B | B | 21 | 1.00 | 323.35 | 370.69 | $323.35 |
| 009-487-026 | 815 ST ANDREWS CIR | 7B | B | 21 | 1.00 | 323.35 | 370.69 | $323.35 |
| 009-487-027 | 817 ST ANDREWS CIR | 7B | B | 21 | 1.00 | 323.35 | 370.69 | $323.35 |
| 009-487-028 | 819 ST ANDREWS CIR | 7B | B | 21 | 1.00 | 323.35 | 370.69 | $323.35 |
| 009-487-029 | 827 ST ANDREWS CIR | 7B | B | 21 | 1.00 | 323.35 | 370.69 | $323.35 |
| 009-487-030 | 829 ST ANDREWS CIR | 7B | B | 21 | 1.00 | 323.35 | 370.69 | $323.35 |
| 009-487-031 | 831 ST ANDREWS CIR | 7B | B | 21 | 1.00 | 323.35 | 370.69 | $323.35 |

# City of Paso Robles
## El Paso De Robles Landscape and Lighting Maintenance District No. 1
## Fiscal Year 2016/17 Preliminary Assessment Roll
## (Sorted by APN)

| APN | Situs Address | Zone | Sub Zone | Sub Area | EBU | Applied Rate | Max Rate | Charge |
|---|---|---|---|---|---|---|---|---|
| 009-487-036 | 814 ST ANDREWS CIR | 7B | B | 21 | 1.00 | 323.35 | 370.69 | $323.35 |
| 009-487-037 | 812 ST ANDREWS CIR | 7B | B | 21 | 1.00 | 323.35 | 370.69 | $323.35 |
| 009-488-001 | 1010 SLEEPY HOLLOW RD | 7C | C | 63 | 1.00 | 360.17 | 445.58 | $360.17 |
| 009-488-002 | 1012 SLEEPY HOLLOW RD | 7C | C | 63 | 1.00 | 360.17 | 445.58 | $360.17 |
| 009-488-003 | 1014 SLEEPY HOLLOW RD | 7C | C | 63 | 1.00 | 360.17 | 445.58 | $360.17 |
| 009-488-004 | 1016 SLEEPY HOLLOW RD | 7C | C | 63 | 1.00 | 360.17 | 445.58 | $360.17 |
| 009-488-005 | 1018 SLEEPY HOLLOW RD | 7C | C | 63 | 1.00 | 360.17 | 445.58 | $360.17 |
| 009-488-006 | 1020 SLEEPY HOLLOW RD | 7C | C | 63 | 1.00 | 360.17 | 445.58 | $360.17 |
| 009-488-007 | 1022 SLEEPY HOLLOW RD | 7C | C | 63 | 1.00 | 360.17 | 445.58 | $360.17 |
| 009-488-008 | 1026 SLEEPY HOLLOW RD | 7C | C | 63 | 1.00 | 360.17 | 445.58 | $360.17 |
| 009-488-009 | 1028 SLEEPY HOLLOW RD | 7C | C | 63 | 1.00 | 360.17 | 445.58 | $360.17 |
| 009-488-010 | 1030 SLEEPY HOLLOW RD | 7C | C | 63 | 1.00 | 360.17 | 445.58 | $360.17 |
| 009-488-011 | 1032 SLEEPY HOLLOW RD | 7C | C | 63 | 1.00 | 360.17 | 445.58 | $360.17 |
| 009-488-012 | 1034 SLEEPY HOLLOW RD | 7C | C | 63 | 1.00 | 360.17 | 445.58 | $360.17 |
| 009-488-013 | 1036 SLEEPY HOLLOW RD | 7C | C | 63 | 1.00 | 360.17 | 445.58 | $360.17 |
| 009-488-014 | 1038 SLEEPY HOLLOW RD | 7C | C | 63 | 1.00 | 360.17 | 445.58 | $360.17 |
| 009-488-015 | 1040 SLEEPY HOLLOW RD | 7C | C | 63 | 1.00 | 360.17 | 445.58 | $360.17 |
| 009-488-016 | 1042 SLEEPY HOLLOW RD | 7C | C | 63 | 1.00 | 360.17 | 445.58 | $360.17 |
| 009-488-017 | 1044 SLEEPY HOLLOW RD | 7C | C | 63 | 1.00 | 360.17 | 445.58 | $360.17 |
| 009-488-018 | 1048 SLEEPY HOLLOW RD | 7C | C | 63 | 1.00 | 360.17 | 445.58 | $360.17 |
| 009-488-019 | 1050 SLEEPY HOLLOW RD | 7C | C | 63 | 1.00 | 360.17 | 445.58 | $360.17 |
| 009-488-020 | 1052 SLEEPY HOLLOW RD | 7C | C | 63 | 1.00 | 360.17 | 445.58 | $360.17 |
| 009-488-021 | 1054 SLEEPY HOLLOW RD | 7C | C | 63 | 1.00 | 360.17 | 445.58 | $360.17 |
| 009-488-022 | 1056 SLEEPY HOLLOW RD | 7C | C | 63 | 1.00 | 360.17 | 445.58 | $360.17 |
| 009-488-023 | 1058 SLEEPY HOLLOW RD | 7C | C | 63 | 1.00 | 360.17 | 445.58 | $360.17 |
| 009-488-024 | 1060 SLEEPY HOLLOW RD | 7C | C | 63 | 1.00 | 360.17 | 445.58 | $360.17 |
| 009-488-025 | 1062 SLEEPY HOLLOW RD | 7C | C | 63 | 1.00 | 360.17 | 445.58 | $360.17 |
| 009-488-026 | 1064 SLEEPY HOLLOW RD | 7C | C | 63 | 1.00 | 360.17 | 445.58 | $360.17 |
| 009-488-027 | 1066 SLEEPY HOLLOW RD | 7C | C | 63 | 1.00 | 360.17 | 445.58 | $360.17 |
| 009-488-028 | 1068 SLEEPY HOLLOW RD | 7C | C | 63 | 1.00 | 360.17 | 445.58 | $360.17 |
| 009-488-029 | 1070 SLEEPY HOLLOW RD | 7C | C | 63 | 1.00 | 360.17 | 445.58 | $360.17 |
| 009-488-030 | 1072 SLEEPY HOLLOW RD | 7C | C | 63 | 1.00 | 360.17 | 445.58 | $360.17 |
| 009-488-031 | 1053 SLEEPY HOLLOW RD | 7C | C | 63 | 1.00 | 360.17 | 445.58 | $360.17 |
| 009-488-032 | 1055 SLEEPY HOLLOW RD | 7C | C | 63 | 1.00 | 360.17 | 445.58 | $360.17 |
| 009-488-033 | 1057 SLEEPY HOLLOW RD | 7C | C | 63 | 1.00 | 360.17 | 445.58 | $360.17 |
| 009-488-034 | 1059 SLEEPY HOLLOW RD | 7C | C | 63 | 1.00 | 360.17 | 445.58 | $360.17 |
| 009-488-035 | 1061 SLEEPY HOLLOW RD | 7C | C | 63 | 1.00 | 360.17 | 445.58 | $360.17 |
| 009-488-036 | 1063 SLEEPY HOLLOW RD | 7C | C | 63 | 1.00 | 360.17 | 445.58 | $360.17 |
| 009-488-037 | 1065 SLEEPY HOLLOW RD | 7C | C | 63 | 1.00 | 360.17 | 445.58 | $360.17 |
| 009-488-038 | 1067 SLEEPY HOLLOW RD | 7C | C | 63 | 1.00 | 360.17 | 445.58 | $360.17 |
| 009-488-039 | 1069 SLEEPY HOLLOW RD | 7C | C | 63 | 1.00 | 360.17 | 445.58 | $360.17 |
| 009-488-040 | 1071 SLEEPY HOLLOW RD | 7C | C | 63 | 1.00 | 360.17 | 445.58 | $360.17 |
| 009-488-041 | 1073 SLEEPY HOLLOW RD | 7C | C | 63 | 1.00 | 360.17 | 445.58 | $360.17 |
| 009-488-042 | 1013 SLEEPY HOLLOW RD | 7C | C | 63 | 1.00 | 360.17 | 445.58 | $360.17 |
| 009-488-043 | 1015 SLEEPY HOLLOW RD | 7C | C | 63 | 1.00 | 360.17 | 445.58 | $360.17 |
| 009-488-044 | 1017 SLEEPY HOLLOW RD | 7C | C | 63 | 1.00 | 360.17 | 445.58 | $360.17 |
| 009-488-045 | 1019 SLEEPY HOLLOW RD | 7C | C | 63 | 1.00 | 360.17 | 445.58 | $360.17 |
| 009-488-046 | 1021 SLEEPY HOLLOW RD | 7C | C | 63 | 1.00 | 360.17 | 445.58 | $360.17 |
| 009-488-047 | 1023 SLEEPY HOLLOW RD | 7C | C | 63 | 1.00 | 360.17 | 445.58 | $360.17 |
| 009-488-048 | 1025 SLEEPY HOLLOW RD | 7C | C | 63 | 1.00 | 360.17 | 445.58 | $360.17 |
| 009-488-049 | 1027 SLEEPY HOLLOW RD | 7C | C | 63 | 1.00 | 360.17 | 445.58 | $360.17 |
| 009-488-050 | 1029 SLEEPY HOLLOW RD | 7C | C | 63 | 1.00 | 360.17 | 445.58 | $360.17 |
| 009-488-051 | 1031 SLEEPY HOLLOW RD | 7C | C | 63 | 1.00 | 360.17 | 445.58 | $360.17 |
| 009-488-052 | 1033 SLEEPY HOLLOW RD | 7C | C | 63 | 1.00 | 360.17 | 445.58 | $360.17 |
| 009-488-053 | 1035 SLEEPY HOLLOW RD | 7C | C | 63 | 1.00 | 360.17 | 445.58 | $360.17 |
| 009-488-054 | 1080 SLEEPY HOLLOW RD | 7C | C | 63 | 1.00 | 360.17 | 445.58 | $360.17 |
| 009-488-055 | 1078 SLEEPY HOLLOW RD | 7C | C | 63 | 1.00 | 360.17 | 445.58 | $360.17 |
| 009-488-056 | 1076 SLEEPY HOLLOW RD | 7C | C | 63 | 1.00 | 360.17 | 445.58 | $360.17 |
| 009-488-057 | 1074 SLEEPY HOLLOW RD | 7C | C | 63 | 1.00 | 360.17 | 445.58 | $360.17 |
| 009-488-058 | 927 SLEEPY HOLLOW RD | 7C | C | 63 | 1.00 | 360.17 | 445.58 | $360.17 |
| 009-488-059 | 923 SLEEPY HOLLOW RD | 7C | C | 63 | 1.00 | 360.17 | 445.58 | $360.17 |
| 009-488-060 | 925 SLEEPY HOLLOW RD | 7C | C | 63 | 1.00 | 360.17 | 445.58 | $360.17 |
| 009-514-037 | 201 MOHAWK CT | | | 44 | 1.00 | 594.84 | 595.00 | $594.84 |

# City of Paso Robles
## El Paso De Robles Landscape and Lighting Maintenance District No. 1
## Fiscal Year 2016/17 Preliminary Assessment Roll
## (Sorted by APN)

| APN | Situs Address | Zone | Sub Zone | Sub Area | EBU | Applied Rate | Max Rate | Charge |
|---|---|---|---|---|---|---|---|---|
| 009-514-038 | 203 MOHAWK CT | | | 44 | 1.00 | 594.84 | 595.00 | $594.84 |
| 009-514-039 | 205 MOHAWK CT | | | 44 | 1.00 | 594.84 | 595.00 | $594.84 |
| 009-514-040 | 207 MOHAWK CT | | | 44 | 1.00 | 594.84 | 595.00 | $594.84 |
| 009-514-041 | 209 MOHAWK CT | | | 44 | 1.00 | 594.84 | 595.00 | $594.84 |
| 009-514-042 | 211 MOHAWK AVE | | | 44 | 1.00 | 594.84 | 595.00 | $594.84 |
| 009-514-043 | 213 MOHAWK CT | | | 44 | 1.00 | 594.84 | 595.00 | $594.84 |
| 009-514-044 | 214 MOHAWK CT | | | 44 | 1.00 | 594.84 | 595.00 | $594.84 |
| 009-514-045 | 212 MOHAWK CT | | | 44 | 1.00 | 594.84 | 595.00 | $594.84 |
| 009-514-046 | 210 MOHAWK CT | | | 44 | 1.00 | 594.84 | 595.00 | $594.84 |
| 009-514-047 | 208 MOHAWK CT | | | 44 | 1.00 | 594.84 | 595.00 | $594.84 |
| 009-514-048 | 206 MOHAWK CT | | | 44 | 1.00 | 594.84 | 595.00 | $594.84 |
| 009-515-002 | 96 NAVAJO AVE | | | 88 | 1.00 | 911.48 | 1,036.90 | $911.48 |
| 009-515-003 | 94 NAVAJO AVE | | | 88 | 1.00 | 911.48 | 1,036.90 | $911.48 |
| 009-515-004 | 92 NAVAJO AVE | | | 88 | 1.00 | 911.48 | 1,036.90 | $911.48 |
| 009-515-005 | 204 VISTA DEL RIO CT | | | 88 | 1.00 | 911.48 | 1,036.90 | $911.48 |
| 009-515-006 | 206 VISTA DEL RIO CT | | | 88 | 1.00 | 911.48 | 1,036.90 | $911.48 |
| 009-515-007 | 213 VISTA DEL RIO CT | | | 88 | 1.00 | 911.48 | 1,036.90 | $911.48 |
| 009-515-008 | 211 VISTA DEL RIO CT | | | 88 | 1.00 | 911.48 | 1,036.90 | $911.48 |
| 009-515-009 | 209 VISTA DEL RIO CT | | | 88 | 1.00 | 911.48 | 1,036.90 | $911.48 |
| 009-515-010 | 207 VISTA DEL RIO CT | | | 88 | 1.00 | 911.48 | 1,036.90 | $911.48 |
| 009-515-011 | 205 VISTA DEL RIO CT | | | 88 | 1.00 | 911.48 | 1,036.90 | $911.48 |
| 009-515-012 | 203 VISTA DEL RIO CT | | | 88 | 1.00 | 911.48 | 1,036.90 | $911.48 |
| 009-515-013 | 88 NAVAJO AVE | | | 88 | 1.00 | 911.48 | 1,036.90 | $911.48 |
| 009-515-014 | 86 NAVAJO AVE | | | 88 | 1.00 | 911.48 | 1,036.90 | $911.48 |
| 009-515-015 | 84 NAVAJO AVE | | | 88 | 1.00 | 911.48 | 1,036.90 | $911.48 |
| 009-515-016 | 82 NAVAJO AVE | | | 88 | 1.00 | 911.48 | 1,036.90 | $911.48 |
| 009-515-017 | 80 NAVAJO AVE | | | 88 | 1.00 | 911.48 | 1,036.90 | $911.48 |
| 009-515-018 | 78 NAVAJO AVE | | | 88 | 1.00 | 911.48 | 1,036.90 | $911.48 |
| 009-515-019 | 76 NAVAJO AVE | | | 88 | 1.00 | 911.48 | 1,036.90 | $911.48 |
| 009-515-020 | 74 NAVAJO AVE | | | 88 | 1.00 | 911.48 | 1,036.90 | $911.48 |
| 009-515-021 | 72 NAVAJO AVE | | | 88 | 1.00 | 911.48 | 1,036.90 | $911.48 |
| 009-515-022 | 70 NAVAJO AVE | | | 88 | 1.00 | 911.48 | 1,036.90 | $911.48 |
| 009-515-023 | NAVAJO | | | 88 | 1.00 | 911.48 | 1,036.90 | $911.48 |
| 009-516-003 | 731 RED CLOUD RD | | | 98 | 1.00 | 299.42 | 698.19 | $299.42 |
| 009-516-004 | 729 RED CLOUD RD | | | 98 | 1.00 | 299.42 | 698.19 | $299.42 |
| 009-516-005 | 727 RED CLOUD RD | | | 98 | 1.00 | 299.42 | 698.19 | $299.42 |
| 009-516-006 | 725 RED CLOUD RD | | | 98 | 1.00 | 299.42 | 698.19 | $299.42 |
| 009-516-007 | 723 RED CLOUD RD | | | 98 | 1.00 | 299.42 | 698.19 | $299.42 |
| 009-516-008 | 681 RED CLOUD RD | | | 98 | 1.00 | 299.42 | 698.19 | $299.42 |
| 009-516-009 | 679 RED CLOUD RD | | | 98 | 1.00 | 299.42 | 698.19 | $299.42 |
| 009-516-010 | 677 RED CLOUD RD | | | 98 | 1.00 | 299.42 | 698.19 | $299.42 |
| 009-516-011 | 675 RED CLOUD RD | | | 98 | 1.00 | 299.42 | 698.19 | $299.42 |
| 009-516-012 | 673 RED CLOUD RD | | | 98 | 1.00 | 299.42 | 698.19 | $299.42 |
| 009-516-013 | 671 RED CLOUD RD | | | 98 | 1.00 | 299.42 | 698.19 | $299.42 |
| 009-516-014 | 669 RED CLOUD RD | | | 98 | 1.00 | 299.42 | 698.19 | $299.42 |
| 009-516-015 | 667 RED CLOUD RD | | | 98 | 1.00 | 299.42 | 698.19 | $299.42 |
| 009-516-016 | 665 RED CLOUD RD | | | 98 | 1.00 | 299.42 | 698.19 | $299.42 |
| 009-516-017 | 663 RED CLOUD RD | | | 98 | 1.00 | 299.42 | 698.19 | $299.42 |
| 009-516-018 | 661 RED CLOUD RD | | | 98 | 1.00 | 299.42 | 698.19 | $299.42 |
| 009-516-019 | 659 RED CLOUD RD | | | 98 | 1.00 | 299.42 | 698.19 | $299.42 |
| 009-516-020 | 657 RED CLOUD RD | | | 98 | 1.00 | 299.42 | 698.19 | $299.42 |
| 009-516-021 | 655 RED CLOUD RD | | | 98 | 1.00 | 299.42 | 698.19 | $299.42 |
| 009-516-022 | 653 RED CLOUD RD | | | 98 | 1.00 | 299.42 | 698.19 | $299.42 |
| 009-516-023 | 599 RED CLOUD RD | | | 98 | 1.00 | 299.42 | 698.19 | $299.42 |
| 009-516-024 | 597 RED CLOUD RD | | | 98 | 1.00 | 299.42 | 698.19 | $299.42 |
| 009-516-025 | 595 RED CLOUD RD | | | 98 | 1.00 | 299.42 | 698.19 | $299.42 |
| 009-516-026 | 593 RED CLOUD RD | | | 98 | 1.00 | 299.42 | 698.19 | $299.42 |
| 009-516-027 | 591 RED CLOUD RD | | | 98 | 1.00 | 299.42 | 698.19 | $299.42 |
| 009-516-028 | 589 RED CLOUD RD | | | 98 | 1.00 | 299.42 | 698.19 | $299.42 |
| 009-516-029 | 732 RED CLOUD RD | | | 98 | 1.00 | 299.42 | 698.19 | $299.42 |
| 009-516-030 | 734 RED CLOUD RD | | | 98 | 1.00 | 299.42 | 698.19 | $299.42 |
| 009-516-031 | 736 RED CLOUD DR | | | 98 | 1.00 | 299.42 | 698.19 | $299.42 |
| 009-516-032 | 594 RED CLOUD RD | | | 98 | 1.00 | 299.42 | 698.19 | $299.42 |

# City of Paso Robles
## El Paso De Robles Landscape and Lighting Maintenance District No. 1
## Fiscal Year 2016/17 Preliminary Assessment Roll
## (Sorted by APN)

| APN | Situs Address | Zone | Sub Zone | Sub Area | EBU | Applied Rate | Max Rate | Charge |
|---|---|---|---|---|---|---|---|---|
| 009-516-033 | 596 RED CLOUD RD | | | 98 | 1.00 | 299.42 | 698.19 | $299.42 |
| 009-516-034 | 598 RED CLOUD RD | | | 98 | 1.00 | 299.42 | 698.19 | $299.42 |
| 009-516-035 | 680 RED CLOUD RD | | | 98 | 1.00 | 299.42 | 698.19 | $299.42 |
| 009-516-036 | 676 RED CLOUD RD | | | 98 | 1.00 | 299.42 | 698.19 | $299.42 |
| 009-516-037 | 652 RED CLOUD RD | | | 98 | 1.00 | 299.42 | 698.19 | $299.42 |
| 009-516-038 | 654 RED CLOUD RD | | | 98 | 1.00 | 299.42 | 698.19 | $299.42 |
| 009-516-039 | 658 RED CLOUD RD | | | 98 | 1.00 | 299.42 | 698.19 | $299.42 |
| 009-516-040 | 622 NAVAJO AVE | | | 98 | 1.00 | 299.42 | 698.19 | $299.42 |
| 009-516-041 | 618 NAVAJO AVE | | | 98 | 1.00 | 299.42 | 698.19 | $299.42 |
| 009-516-042 | 620 NAVAJO AVE | | | 98 | 1.00 | 299.42 | 698.19 | $299.42 |
| 009-516-043 | 616 NAVAJO AVE | | | 98 | 1.00 | 299.42 | 698.19 | $299.42 |
| 009-516-044 | 614 NAVAJO AVE | | | 98 | 1.00 | 299.42 | 698.19 | $299.42 |
| 009-516-045 | 612 NAVAJO AVE | | | 98 | 1.00 | 299.42 | 698.19 | $299.42 |
| 009-516-046 | 610 NAVAJO AVE | | | 98 | 1.00 | 299.42 | 698.19 | $299.42 |
| 009-516-047 | 608 NAVAJO AVE | | | 98 | 1.00 | 299.42 | 698.19 | $299.42 |
| 009-516-048 | 606 NAVAJO AVE | | | 98 | 1.00 | 299.42 | 698.19 | $299.42 |
| 009-516-049 | 601 NAVAJO ST | | | 98 | 1.00 | 299.42 | 698.19 | $299.42 |
| 009-516-050 | 603 NAVAJO AVE | | | 98 | 1.00 | 299.42 | 698.19 | $299.42 |
| 009-516-051 | 605 NAVAJO AVE | | | 98 | 1.00 | 299.42 | 698.19 | $299.42 |
| 009-516-052 | 607 NAVAJO AVE | | | 98 | 1.00 | 299.42 | 698.19 | $299.42 |
| 009-516-053 | 609 NAVAJO AVE | | | 98 | 1.00 | 299.42 | 698.19 | $299.42 |
| 009-516-054 | 611 NAVAJO DR | | | 98 | 1.00 | 299.42 | 698.19 | $299.42 |
| 009-516-055 | 613 NAVAJO AVE | | | 98 | 1.00 | 299.42 | 698.19 | $299.42 |
| 009-516-056 | 735 RED CLOUD RD | | | 98 | 1.00 | 299.42 | 698.19 | $299.42 |
| 009-516-057 | RED CLOUD | | | 98 | 1.00 | 299.42 | 698.19 | $299.42 |
| 009-517-001 | 294 OAK GROVE CT | | | 102 | 1.00 | 324.19 | 1,523.35 | $324.19 |
| 009-517-002 | 304 OAK GROVE CT | | | 102 | 1.00 | 324.19 | 1,523.35 | $324.19 |
| 009-517-003 | 310 OAK GROVE CT | | | 102 | 1.00 | 324.19 | 1,523.35 | $324.19 |
| 009-517-004 | 316 OAK GROVE CT | | | 102 | 1.00 | 324.19 | 1,523.35 | $324.19 |
| 009-517-005 | OAK GROVE | | | 102 | 1.00 | 324.19 | 1,523.35 | $324.19 |
| 009-517-006 | NAVAJO | | | 102 | 1.00 | 324.19 | 1,523.35 | $324.19 |
| 009-517-007 | 319 OAK GROVE CT | | | 102 | 1.00 | 324.19 | 1,523.35 | $324.19 |
| 009-517-008 | 313 OAK GROVE CT | | | 102 | 1.00 | 324.19 | 1,523.35 | $324.19 |
| 009-517-009 | 307 OAK GROVE CT | | | 102 | 1.00 | 324.19 | 1,523.35 | $324.19 |
| 009-517-010 | 301 OAK GROVE CT | | | 102 | 1.00 | 324.19 | 1,523.35 | $324.19 |
| 009-517-011 | 297 OAK GROVE RD | | | 102 | 1.00 | 324.19 | 1,523.35 | $324.19 |
| 009-566-043 | 1228 KATHERINE CT | | | 9 | 1.00 | 141.84 | 141.86 | $141.84 |
| 009-566-044 | 1230 KATHERINE CT | | | 9 | 1.00 | 141.84 | 141.86 | $141.84 |
| 009-566-045 | 1232 KATHERINE CT | | | 9 | 1.00 | 141.84 | 141.86 | $141.84 |
| 009-566-046 | 1234 KATHERINE CT | | | 9 | 1.00 | 141.84 | 141.86 | $141.84 |
| 009-566-047 | 1236 KATHERINE CT | | | 9 | 1.00 | 141.84 | 141.86 | $141.84 |
| 009-566-048 | 1238 KATHERINE CT | | | 9 | 1.00 | 141.84 | 141.86 | $141.84 |
| 009-566-049 | 1240 KATHERINE CT | | | 9 | 1.00 | 141.84 | 141.86 | $141.84 |
| 009-566-050 | 1242 KATHERINE CT | | | 9 | 1.00 | 141.84 | 141.86 | $141.84 |
| 009-566-051 | 1244 KATHERINE CT | | | 9 | 1.00 | 141.84 | 141.86 | $141.84 |
| 009-566-052 | 1246 KATHERINE CT | | | 9 | 1.00 | 141.84 | 141.86 | $141.84 |
| 009-566-053 | 1248 KATHERINE CT | | | 9 | 1.00 | 141.84 | 141.86 | $141.84 |
| 009-566-054 | 1247 KATHERINE CT | | | 9 | 1.00 | 141.84 | 141.86 | $141.84 |
| 009-566-055 | 1245 KATHERINE CT | | | 9 | 1.00 | 141.84 | 141.86 | $141.84 |
| 009-566-056 | 1243 KATHERINE CT | | | 9 | 1.00 | 141.84 | 141.86 | $141.84 |
| 009-566-057 | 1241 KATHERINE CT | | | 9 | 1.00 | 141.84 | 141.86 | $141.84 |
| 009-566-058 | 1239 KATHERINE CT | | | 9 | 1.00 | 141.84 | 141.86 | $141.84 |
| 009-566-059 | 1237 KATHERINE CT | | | 9 | 1.00 | 141.84 | 141.86 | $141.84 |
| 009-566-060 | 1235 KATHERINE CT | | | 9 | 1.00 | 141.84 | 141.86 | $141.84 |
| 009-567-002 | 545 ANDREA CIR | 14 | | 8 | 1.00 | 220.81 | 230.36 | $220.81 |
| 009-567-003 | 547 ANDREA CIR | 14 | | 8 | 1.00 | 220.81 | 230.36 | $220.81 |
| 009-567-004 | 549 ANDREA CIR | 14 | | 8 | 1.00 | 220.81 | 230.36 | $220.81 |
| 009-567-005 | 551 ANDREA CIR | 14 | | 8 | 1.00 | 220.81 | 230.36 | $220.81 |
| 009-567-006 | 553 ANDREA CIR | 14 | | 8 | 1.00 | 220.81 | 230.36 | $220.81 |
| 009-567-007 | 555 ANDREA CIR | 14 | | 8 | 1.00 | 220.81 | 230.36 | $220.81 |
| 009-567-008 | 557 ANDREA CIR | 14 | | 8 | 1.00 | 220.81 | 230.36 | $220.81 |
| 009-567-009 | 559 ANDREA CIR | 14 | | 8 | 1.00 | 220.81 | 230.36 | $220.81 |
| 009-567-010 | 561 ANDREA CIR | 14 | | 8 | 1.00 | 220.81 | 230.36 | $220.81 |

# City of Paso Robles
## El Paso De Robles Landscape and Lighting Maintenance District No. 1
## Fiscal Year 2016/17 Preliminary Assessment Roll
## (Sorted by APN)

| APN | Situs Address | Zone | Sub Zone | Sub Area | EBU | Applied Rate | Max Rate | Charge |
|---|---|---|---|---|---|---|---|---|
| 009-567-011 | 563 ANDREA CIR | 14 | | 8 | 1.00 | 220.81 | 230.36 | $220.81 |
| 009-567-012 | 565 ANDREA CIR | 14 | | 8 | 1.00 | 220.81 | 230.36 | $220.81 |
| 009-567-016 | 543 ANDREA CIR | 14 | | 8 | 1.00 | 220.81 | 230.36 | $220.81 |
| 009-568-001 | 567 ANDREA CIR | 14 | | 8 | 1.00 | 220.81 | 230.36 | $220.81 |
| 009-568-002 | 569 ANDREA CIR | 14 | | 8 | 1.00 | 220.81 | 230.36 | $220.81 |
| 009-568-003 | 571 ANDREA CIR | 14 | | 8 | 1.00 | 220.81 | 230.36 | $220.81 |
| 009-568-004 | 1039 NANETTE LN | 14 | | 8 | 1.00 | 220.81 | 230.36 | $220.81 |
| 009-568-005 | 1037 NANETTE LN | 14 | | 8 | 1.00 | 220.81 | 230.36 | $220.81 |
| 009-568-006 | 1035 NANETTE LN | 14 | | 8 | 1.00 | 220.81 | 230.36 | $220.81 |
| 009-568-007 | 1033 NANETTE LN | 14 | | 8 | 1.00 | 220.81 | 230.36 | $220.81 |
| 009-568-008 | 1031 NANETTE LN | 14 | | 8 | 1.00 | 220.81 | 230.36 | $220.81 |
| 009-568-009 | 1029 NANETTE LN | 14 | | 8 | 1.00 | 220.81 | 230.36 | $220.81 |
| 009-568-010 | 1027 NANETTE LN | 14 | | 8 | 1.00 | 220.81 | 230.36 | $220.81 |
| 009-568-011 | 1025 NANETTE LN | 14 | | 8 | 1.00 | 220.81 | 230.36 | $220.81 |
| 009-568-012 | 1021 NANETTE LN | 14 | | 8 | 1.00 | 220.81 | 230.36 | $220.81 |
| 009-568-013 | 1019 NANETTE LN | 14 | | 8 | 1.00 | 220.81 | 230.36 | $220.81 |
| 009-568-014 | 1015 NANETTE LN | 14 | | 8 | 1.00 | 220.81 | 230.36 | $220.81 |
| 009-568-015 | 550 ANDREA CIR | 14 | | 8 | 1.00 | 220.81 | 230.36 | $220.81 |
| 009-568-016 | 552 ANDREA CIR | 14 | | 8 | 1.00 | 220.81 | 230.36 | $220.81 |
| 009-568-017 | 554 ANDREA CIR | 14 | | 8 | 1.00 | 220.81 | 230.36 | $220.81 |
| 009-568-018 | 556 ANDREA CIR | 14 | | 8 | 1.00 | 220.81 | 230.36 | $220.81 |
| 009-568-019 | 558 ANDREA CIR | 14 | | 8 | 1.00 | 220.81 | 230.36 | $220.81 |
| 009-568-020 | 560 ANDREA CIR | 14 | | 8 | 1.00 | 220.81 | 230.36 | $220.81 |
| 009-568-021 | 562 ANDREA CIR | 14 | | 8 | 1.00 | 220.81 | 230.36 | $220.81 |
| 009-568-022 | 564 ANDREA CIR | 14 | | 8 | 1.00 | 220.81 | 230.36 | $220.81 |
| 009-568-023 | 566 ANDREA CIR | 14 | | 8 | 1.00 | 220.81 | 230.36 | $220.81 |
| 009-568-024 | 568 ANDREA CIR | 14 | | 8 | 1.00 | 220.81 | 230.36 | $220.81 |
| 009-571-029 | 1499 CRESTON RD | 15 | | 94 | 1.00 | 200.14 | 571.25 | $200.14 |
| 009-571-030 | 1457 CRESTON RD | 15 | | 94 | 1.00 | 200.14 | 571.25 | $200.14 |
| 009-571-031 | 1471 CRESTON RD | 15 | | 94 | 1.00 | 200.14 | 571.25 | $200.14 |
| 009-571-032 | CRESTON | 15 | | 94 | 1.00 | 200.14 | 571.25 | $200.14 |
| 009-571-033 | 1491 CRESTON RD | 15 | | 94 | 1.00 | 200.14 | 571.25 | $200.14 |
| 009-571-034 | CRESTON | 15 | | 94 | 1.00 | 200.14 | 571.25 | $200.14 |
| 009-571-035 | CRESTON | 15 | | 94 | 1.00 | 200.14 | 571.25 | $200.14 |
| 009-610-058 | 301 RAINBOW CT | 6 | | 28 | 1.00 | 55.27 | 60.93 | $55.27 |
| 009-610-059 | 303 RAINBOW CT | 6 | | 28 | 1.00 | 55.27 | 60.93 | $55.27 |
| 009-610-060 | 305 RAINBOW CT | 6 | | 28 | 1.00 | 55.27 | 60.93 | $55.27 |
| 009-610-061 | 307 RAINBOW CT | 6 | | 28 | 1.00 | 55.27 | 60.93 | $55.27 |
| 009-610-062 | 309 RAINBOW CT | 6 | | 28 | 1.00 | 55.27 | 60.93 | $55.27 |
| 009-610-063 | 311 RAINBOW CT | 6 | | 28 | 1.00 | 55.27 | 60.93 | $55.27 |
| 009-610-064 | 313 RAINBOW CT | 6 | | 28 | 1.00 | 55.27 | 60.93 | $55.27 |
| 009-610-065 | 312 RAINBOW CT | 6 | | 28 | 1.00 | 55.27 | 60.93 | $55.27 |
| 009-610-066 | 310 RAINBOW CT | 6 | | 28 | 1.00 | 55.27 | 60.93 | $55.27 |
| 009-610-067 | 308 RAINBOW CT | 6 | | 28 | 1.00 | 55.27 | 60.93 | $55.27 |
| 009-610-068 | 306 RAINBOW CT | 6 | | 28 | 1.00 | 55.27 | 60.93 | $55.27 |
| 009-610-069 | 304 RAINBOW CT | 6 | | 28 | 1.00 | 55.27 | 60.93 | $55.27 |
| 009-610-070 | 302 RAINBOW CT | 6 | | 28 | 1.00 | 55.27 | 60.93 | $55.27 |
| 009-631-016 | RAMADA | 15 | | 66 | 1.00 | 576.82 | 577.00 | $576.82 |
| 009-690-001 | 216 LIPPIZON | 14 | | 43 | 1.00 | 204.35 | 300.00 | $204.35 |
| 009-690-002 | 218 LIPPIZON LN | 14 | | 43 | 1.00 | 204.35 | 300.00 | $204.35 |
| 009-690-003 | 444 MORGAN LN | 14 | | 43 | 1.00 | 204.35 | 300.00 | $204.35 |
| 009-690-004 | 446 MORGAN LN | 14 | | 43 | 1.00 | 204.35 | 300.00 | $204.35 |
| 009-690-005 | 448 MORGAN LN | 14 | | 43 | 1.00 | 204.35 | 300.00 | $204.35 |
| 009-690-006 | 451 MORGAN LN | 14 | | 43 | 1.00 | 204.35 | 300.00 | $204.35 |
| 009-690-007 | 449 MORGAN LN | 14 | | 43 | 1.00 | 204.35 | 300.00 | $204.35 |
| 009-690-009 | 445 MORGAN | 14 | | 43 | 1.00 | 204.35 | 300.00 | $204.35 |
| 009-690-010 | 443 MORGAN | 14 | | 43 | 1.00 | 204.35 | 300.00 | $204.35 |
| 009-690-011 | 442 MORGAN LN | 14 | | 43 | 1.00 | 204.35 | 300.00 | $204.35 |
| 009-690-015 | 447 MORGAN LN | 14 | | 43 | 1.00 | 204.35 | 300.00 | $204.35 |
| 009-707-001 | 1451 LASSEN CT | | | 49 | 1.00 | 491.48 | 507.78 | $491.48 |
| 009-707-002 | 1449 LASSEN CT | | | 49 | 1.00 | 491.48 | 507.78 | $491.48 |
| 009-707-003 | LASSEN | | | 49 | 1.00 | 491.48 | 507.78 | $491.48 |
| 009-707-004 | 1445 LASSEN CT | | | 49 | 1.00 | 491.48 | 507.78 | $491.48 |

# City of Paso Robles
## El Paso De Robles Landscape and Lighting Maintenance District No. 1
## Fiscal Year 2016/17 Preliminary Assessment Roll
## (Sorted by APN)

| APN | Situs Address | Zone | Sub Zone | Sub Area | EBU | Applied Rate | Max Rate | Charge |
|---|---|---|---|---|---|---|---|---|
| 009-707-005 | 1448 LASSEN CT | | | 49 | 1.00 | 491.48 | 507.78 | $491.48 |
| 009-707-006 | 1450 LASSEN CT | | | 49 | 1.00 | 491.48 | 507.78 | $491.48 |
| 009-707-007 | 911 TURTLE CREEK DR | | | 49 | 1.00 | 491.48 | 507.78 | $491.48 |
| 009-707-008 | 913 TURTLE CREEK DR | | | 49 | 1.00 | 491.48 | 507.78 | $491.48 |
| 009-707-009 | 915 TURTLE CREEK DR | | | 49 | 1.00 | 491.48 | 507.78 | $491.48 |
| 009-707-010 | 917 TURTLE CREEK DR | | | 49 | 1.00 | 491.48 | 507.78 | $491.48 |
| 009-707-011 | 1451 SEQUOIA CT | | | 49 | 1.00 | 491.48 | 507.78 | $491.48 |
| 009-707-012 | 1449 SEQUOIA CT | | | 49 | 1.00 | 491.48 | 507.78 | $491.48 |
| 009-707-013 | 1447 SEQUOIA CT | | | 49 | 1.00 | 491.48 | 507.78 | $491.48 |
| 009-707-014 | 1445 SEQUOIA CT | | | 49 | 1.00 | 491.48 | 507.78 | $491.48 |
| 009-707-015 | 1448 SEQUOIA CT | | | 49 | 1.00 | 491.48 | 507.78 | $491.48 |
| 009-707-016 | 1450 SEQUOIA CT | | | 49 | 1.00 | 491.48 | 507.78 | $491.48 |
| 009-707-017 | 1502 TRINITY CT | | | 49 | 1.00 | 491.48 | 507.78 | $491.48 |
| 009-707-018 | 1504 TRINITY CT | | | 49 | 1.00 | 491.48 | 507.78 | $491.48 |
| 009-707-019 | 1506 TRINITY CT | | | 49 | 1.00 | 491.48 | 507.78 | $491.48 |
| 009-707-020 | 1508 TRINITY CT | | | 49 | 1.00 | 491.48 | 507.78 | $491.48 |
| 009-707-021 | 1512 TRINITY CT | | | 49 | 1.00 | 491.48 | 507.78 | $491.48 |
| 009-707-022 | 1512 TRINITY CT | | | 49 | 1.00 | 491.48 | 507.78 | $491.48 |
| 009-707-023 | 1514 TRINITY CT | | | 49 | 1.00 | 491.48 | 507.78 | $491.48 |
| 009-707-024 | 1516 TRINITY CT | | | 49 | 1.00 | 491.48 | 507.78 | $491.48 |
| 009-707-025 | 1513 TRINITY CT | | | 49 | 1.00 | 491.48 | 507.78 | $491.48 |
| 009-707-026 | 1511 TRINITY CT | | | 49 | 1.00 | 491.48 | 507.78 | $491.48 |
| 009-707-027 | 1509 TRINITY CT | | | 49 | 1.00 | 491.48 | 507.78 | $491.48 |
| 009-707-028 | 1507 TRINITY CT | | | 49 | 1.00 | 491.48 | 507.78 | $491.48 |
| 009-707-029 | 1505 TRINITY CT | | | 49 | 1.00 | 491.48 | 507.78 | $491.48 |
| 009-707-030 | 1502 PLUMAS CT RD | | | 49 | 1.00 | 491.48 | 507.78 | $491.48 |
| 009-707-031 | 1504 PLUMAS CT | | | 49 | 1.00 | 491.48 | 507.78 | $491.48 |
| 009-707-032 | 1506 PLUMAS CT | | | 49 | 1.00 | 491.48 | 507.78 | $491.48 |
| 009-707-033 | 1508 PLUMAS CT | | | 49 | 1.00 | 491.48 | 507.78 | $491.48 |
| 009-707-034 | 1510 PLUMAS CT | | | 49 | 1.00 | 491.48 | 507.78 | $491.48 |
| 009-707-035 | 1509 PLUMAS CT | | | 49 | 1.00 | 491.48 | 507.78 | $491.48 |
| 009-707-036 | 1507 PLUMAS CT | | | 49 | 1.00 | 491.48 | 507.78 | $491.48 |
| 009-707-037 | 1505 PLUMAS CT | | | 49 | 1.00 | 491.48 | 507.78 | $491.48 |
| 009-707-038 | 1503 PLUMAS CT | | | 49 | 1.00 | 491.48 | 507.78 | $491.48 |
| 009-707-039 | 1501 PLUMAS CT | | | 49 | 1.00 | 491.48 | 507.78 | $491.48 |
| 009-707-040 | 910 TURTLE CREEK DR | | | 49 | 1.00 | 491.48 | 507.78 | $491.48 |
| 009-708-001 | 402 TURTLE CREEK DR | | | 49 | 1.00 | 491.48 | 507.78 | $491.48 |
| 009-708-002 | 404 TURTLE CREEK DR | | | 49 | 1.00 | 491.48 | 507.78 | $491.48 |
| 009-708-003 | 406 TURTLE CREEK DR | | | 49 | 1.00 | 491.48 | 507.78 | $491.48 |
| 009-708-004 | 408 TURTLE CREEK DR | | | 49 | 1.00 | 491.48 | 507.78 | $491.48 |
| 009-708-005 | 410 TURTLE CREEK DR | | | 49 | 1.00 | 491.48 | 507.78 | $491.48 |
| 009-708-006 | 412 TURTLE CREEK DR | | | 49 | 1.00 | 491.48 | 507.78 | $491.48 |
| 009-708-007 | 501 TURTLE CREEK DR | | | 49 | 1.00 | 491.48 | 507.78 | $491.48 |
| 009-708-008 | 503 TURTLE CREEK DR | | | 49 | 1.00 | 491.48 | 507.78 | $491.48 |
| 009-708-009 | 505 TURTLE CREEK DR | | | 49 | 1.00 | 491.48 | 507.78 | $491.48 |
| 009-708-010 | 507 TURTLE CREEK DR | | | 49 | 1.00 | 491.48 | 507.78 | $491.48 |
| 009-708-011 | 509 TURTLE CREEK DR | | | 49 | 1.00 | 491.48 | 507.78 | $491.48 |
| 009-708-012 | 601 TURTLE CREEK DR | | | 49 | 1.00 | 491.48 | 507.78 | $491.48 |
| 009-708-013 | 603 TURTLE CREEK DR | | | 49 | 1.00 | 491.48 | 507.78 | $491.48 |
| 009-708-014 | 605 TURTLE CREEK DR | | | 49 | 1.00 | 491.48 | 507.78 | $491.48 |
| 009-708-015 | 607 TURTLE CREEK DR | | | 49 | 1.00 | 491.48 | 507.78 | $491.48 |
| 009-708-016 | 609 TURTLE CREEK DR | | | 49 | 1.00 | 491.48 | 507.78 | $491.48 |
| 009-708-017 | 701 TURTLE CREEK DR | | | 49 | 1.00 | 491.48 | 507.78 | $491.48 |
| 009-708-018 | 703 TURTLE CREEK DR | | | 49 | 1.00 | 491.48 | 507.78 | $491.48 |
| 009-708-019 | 705 TURTLE CREEK DR | | | 49 | 1.00 | 491.48 | 507.78 | $491.48 |
| 009-708-020 | 707 TURTLE CREEK DR | | | 49 | 1.00 | 491.48 | 507.78 | $491.48 |
| 009-708-021 | 709 TURTLE CREEK DR | | | 49 | 1.00 | 491.48 | 507.78 | $491.48 |
| 009-708-022 | 801 TURTLE CREEK DR | | | 49 | 1.00 | 491.48 | 507.78 | $491.48 |
| 009-708-023 | 803 TURTLE CREEK | | | 49 | 1.00 | 491.48 | 507.78 | $491.48 |
| 009-708-024 | 805 TURTLE CREEK DR | | | 49 | 1.00 | 491.48 | 507.78 | $491.48 |
| 009-708-025 | 807 TURTLE CREEK DR | | | 49 | 1.00 | 491.48 | 507.78 | $491.48 |
| 009-708-026 | 809 TURTLE CREEK DR | | | 49 | 1.00 | 491.48 | 507.78 | $491.48 |
| 009-708-027 | 901 TURTLE CREEK DR | | | 49 | 1.00 | 491.48 | 507.78 | $491.48 |

# City of Paso Robles
## El Paso De Robles Landscape and Lighting Maintenance District No. 1
## Fiscal Year 2016/17 Preliminary Assessment Roll
## (Sorted by APN)

| APN | Situs Address | Zone | Sub Zone | Sub Area | EBU | Applied Rate | Max Rate | Charge |
|---|---|---|---|---|---|---|---|---|
| 009-708-028 | 903 TURTLE CREEK DR | | | 49 | 1.00 | 491.48 | 507.78 | $491.48 |
| 009-708-029 | 905 TURTLE CREEK DR | | | 49 | 1.00 | 491.48 | 507.78 | $491.48 |
| 009-708-030 | 907 TURTLE CREEK DR | | | 49 | 1.00 | 491.48 | 507.78 | $491.48 |
| 009-708-031 | 909 TURTLE CREEK DR | | | 49 | 1.00 | 491.48 | 507.78 | $491.48 |
| 009-749-001 | 2490 ORIOLE WAY | 2 | | 2A1 | 1.00 | 252.83 | 418.73 | $252.83 |
| 009-749-002 | 504 COOL VALLEY RD | 2 | | 2A1 | 1.00 | 252.83 | 418.73 | $252.83 |
| 009-749-003 | 506 COOL VALLEY RD | 2 | | 2A1 | 1.00 | 252.83 | 418.73 | $252.83 |
| 009-749-004 | 508 COOL VALLEY RD | 2 | | 2A1 | 1.00 | 252.83 | 418.73 | $252.83 |
| 009-749-005 | 510 COOL VALLEY RD | 2 | | 2A1 | 1.00 | 252.83 | 418.73 | $252.83 |
| 009-749-006 | 2493 DRY WELL PL | 2 | | 2A1 | 1.00 | 252.83 | 418.73 | $252.83 |
| 009-749-007 | 2495 DRY WELL PL | 2 | | 2A1 | 1.00 | 252.83 | 418.73 | $252.83 |
| 009-749-008 | 2497 DRY WELL PL | 2 | | 2A1 | 1.00 | 252.83 | 418.73 | $252.83 |
| 009-749-009 | 2499 DRY WELL PL | 2 | | 2A1 | 1.00 | 252.83 | 418.73 | $252.83 |
| 009-749-010 | 2498 DRY WELL PL | 2 | | 2A1 | 1.00 | 252.83 | 418.73 | $252.83 |
| 009-749-011 | 2496 DRY WELL PL | 2 | | 2A1 | 1.00 | 252.83 | 418.73 | $252.83 |
| 009-749-012 | 2494 DRY WELL PL | 2 | | 2A1 | 1.00 | 252.83 | 418.73 | $252.83 |
| 009-749-013 | 602 COOL VALLEY RD | 2 | | 2A1 | 1.00 | 252.83 | 418.73 | $252.83 |
| 009-749-014 | 604 COOL VALLEY RD | 2 | | 2A1 | 1.00 | 252.83 | 418.73 | $252.83 |
| 009-749-015 | 606 COOL VALLEY RD | 2 | | 2A1 | 1.00 | 252.83 | 418.73 | $252.83 |
| 009-749-016 | 609 COOL VALLEY RD | 2 | | 2A1 | 1.00 | 252.83 | 418.73 | $252.83 |
| 009-749-017 | 607 COOL VALLEY RD | 2 | | 2A1 | 1.00 | 252.83 | 418.73 | $252.83 |
| 009-749-018 | 605 COOL VALLEY RD | 2 | | 2A1 | 1.00 | 252.83 | 418.73 | $252.83 |
| 009-749-019 | 603 COOL VALLEY RD | 2 | | 2A1 | 1.00 | 252.83 | 418.73 | $252.83 |
| 009-749-020 | 601 COOL VALLEY RD | 2 | | 2A1 | 1.00 | 252.83 | 418.73 | $252.83 |
| 009-749-021 | 2490 HARVEST MEADOW PL | 2 | | 2A1 | 1.00 | 252.83 | 418.73 | $252.83 |
| 009-749-022 | 2488 HARVEST MEADOW PL | 2 | | 2A1 | 1.00 | 252.83 | 418.73 | $252.83 |
| 009-749-023 | 2486 HARVEST MEADOW PL | 2 | | 2A1 | 1.00 | 252.83 | 418.73 | $252.83 |
| 009-749-024 | 2484 HARVEST MEADOW PL | 2 | | 2A1 | 1.00 | 252.83 | 418.73 | $252.83 |
| 009-749-025 | 2485 HARVEST MEADOW PL | 2 | | 2A1 | 1.00 | 252.83 | 418.73 | $252.83 |
| 009-749-026 | 2487 HARVEST MEADOW PL | 2 | | 2A1 | 1.00 | 252.83 | 418.73 | $252.83 |
| 009-749-027 | 2489 HARVEST MEADOW PL | 2 | | 2A1 | 1.00 | 252.83 | 418.73 | $252.83 |
| 009-749-028 | 2491 HARVEST MEADOW PL | 2 | | 2A1 | 1.00 | 252.83 | 418.73 | $252.83 |
| 009-749-029 | 2484 ORIOLE WAY | 2 | | 2A1 | 1.00 | 252.83 | 418.73 | $252.83 |
| 009-749-030 | 2486 ORIOLE WAY | 2 | | 2A1 | 1.00 | 252.83 | 418.73 | $252.83 |
| 009-749-033 | 2493 DEER SPRINGS DR | 2 | | 2A1 | 1.00 | 252.83 | 418.73 | $252.83 |
| 009-749-034 | 2491 DEER SPRINGS DR | 2 | | 2A1 | 1.00 | 252.83 | 418.73 | $252.83 |
| 009-749-035 | 2489 DEER SPRINGS DR | 2 | | 2A1 | 1.00 | 252.83 | 418.73 | $252.83 |
| 009-749-036 | 2487 DEER SPRINGS DR | 2 | | 2A1 | 1.00 | 252.83 | 418.73 | $252.83 |
| 009-749-037 | 2485 DEER SPRINGS DR | 2 | | 2A1 | 1.00 | 252.83 | 418.73 | $252.83 |
| 009-749-038 | 2483 DEER SPRINGS DR | 2 | | 2A1 | 1.00 | 252.83 | 418.73 | $252.83 |
| 009-749-039 | 2481 DEER SPRINGS DR | 2 | | 2A1 | 1.00 | 252.83 | 418.73 | $252.83 |
| 009-749-040 | 930 RUNNING STAG WAY | 2 | | 2A1 | 1.00 | 252.83 | 418.73 | $252.83 |
| 009-749-041 | 932 RUNNING STAG WAY | 2 | | 2A1 | 1.00 | 252.83 | 418.73 | $252.83 |
| 009-749-042 | 934 RUNNING STAG WAY | 2 | | 2A1 | 1.00 | 252.83 | 418.73 | $252.83 |
| 009-749-043 | 2482 DEER SPRINGS DR | 2 | | 2A1 | 1.00 | 252.83 | 418.73 | $252.83 |
| 009-749-044 | 2484 DEER SPRINGS DR | 2 | | 2A1 | 1.00 | 252.83 | 418.73 | $252.83 |
| 009-749-045 | 801 SYCAMORE CANYON RD | 2 | | 2A1 | 1.00 | 252.83 | 418.73 | $252.83 |
| 009-749-046 | 802 SYCAMORE CANYON RD | 2 | | 2A1 | 1.00 | 252.83 | 418.73 | $252.83 |
| 009-750-013 | 2365 LARKFIELD PL | 3 | | 20 | 1.00 | 98.94 | 99.00 | $98.94 |
| 009-750-014 | 2305 LARKFIELD PL | 3 | | 20 | 1.00 | 98.94 | 99.00 | $98.94 |
| 009-750-015 | 2325 LARKFIELD PL | 3 | | 20 | 1.00 | 98.94 | 99.00 | $98.94 |
| 009-750-016 | 2345 LARKFIELD PL | 3 | | 20 | 1.00 | 98.94 | 99.00 | $98.94 |
| 009-750-017 | 2350 ASHWOOD PL | 3 | | 25 | 1.00 | 98.94 | 99.00 | $98.94 |
| 009-750-018 | 2360 ASHWOOD PL | 3 | | 25 | 1.00 | 98.94 | 99.00 | $98.94 |
| 009-750-019 | 2370 ASHWOOD PL | 3 | | 25 | 1.00 | 98.94 | 99.00 | $98.94 |
| 009-750-020 | 2380 ASHWOOD PL | 3 | | 25 | 1.00 | 98.94 | 99.00 | $98.94 |
| 009-750-021 | 2345 ASHWOOD PL | 3 | | 30 | 1.00 | 98.94 | 99.00 | $98.94 |
| 009-750-022 | 2355 ASHWOOD PL | 3 | | 30 | 1.00 | 98.94 | 99.00 | $98.94 |
| 009-750-023 | 2385 ASHWOOD PL | 3 | | 30 | 1.00 | 98.94 | 99.00 | $98.94 |
| 009-750-035 | 2389 ASHWOOD PL | 6 | | 53 | 1.00 | 137.36 | 1,341.40 | $137.36 |
| 009-750-036 | 2387 ASHWOOD PL | 6 | | 53 | 1.00 | 137.36 | 1,341.40 | $137.36 |
| 009-750-037 | 925 ORIOLE WAY | 6 | | 53 | 1.00 | 137.36 | 1,341.40 | $137.36 |
| 009-750-038 | 725 ORIOLE WAY | | | 93 | 1.00 | 119.55 | 253.89 | $119.55 |

# City of Paso Robles
## El Paso De Robles Landscape and Lighting Maintenance District No. 1
## Fiscal Year 2016/17 Preliminary Assessment Roll
## (Sorted by APN)

| APN | Situs Address | Zone | Sub Zone | Sub Area | EBU | Applied Rate | Max Rate | Charge |
|---|---|---|---|---|---|---|---|---|
| 009-750-039 | 715 ORIOLE WAY | | | 93 | 1.00 | 119.55 | 253.89 | $119.55 |
| 009-750-040 | 2405 LARKFIELD PL | | | 93 | 1.00 | 119.55 | 253.89 | $119.55 |
| 009-750-041 | 2415 LARKFIELD PL | | | 93 | 1.00 | 119.55 | 253.89 | $119.55 |
| 009-750-049 | 311 COOL VALLEY RD | | | 112 | 1.00 | 570.23 | 2,189.35 | $570.23 |
| 009-750-050 | 315 COOL VALLEY RD | | | 112 | 1.00 | 570.23 | 2,189.35 | $570.23 |
| 009-750-051 | 319 COOL VALLEY RD | | | 112 | 1.00 | 570.23 | 2,189.35 | $570.23 |
| 009-750-052 | 325 COOL VALLEY RD | | | 112 | 1.00 | 570.23 | 2,189.35 | $570.23 |
| 009-750-053 | 329 COOL VALLEY RD | | | 112 | 1.00 | 570.23 | 2,189.35 | $570.23 |
| 009-750-055 | 405 COOL VALLEY RD | | | 112 | 1.00 | 570.23 | 2,189.35 | $570.23 |
| 009-750-056 | 409 COOL VALLEY RD | | | 112 | 1.00 | 570.23 | 2,189.35 | $570.23 |
| 009-750-057 | 413 COOL VALLEY RD | | | 112 | 1.00 | 570.23 | 2,189.35 | $570.23 |
| 009-750-060 | 312 COOL VALLEY RD | | | 112 | 1.00 | 570.23 | 2,189.35 | $570.23 |
| 009-750-061 | 316 COOL VALLEY RD | | | 112 | 1.00 | 570.23 | 2,189.35 | $570.23 |
| 009-750-062 | 320 COOL VALLEY RD | | | 112 | 1.00 | 570.23 | 2,189.35 | $570.23 |
| 009-750-063 | 324 COOL VALLEY RD | | | 112 | 1.00 | 570.23 | 2,189.35 | $570.23 |
| 009-750-064 | 328 COOL VALLEY RD | | | 112 | 1.00 | 570.23 | 2,189.35 | $570.23 |
| 009-750-065 | 332 COOL VALLEY RD | | | 112 | 1.00 | 570.23 | 2,189.35 | $570.23 |
| 009-750-066 | 336 COOL VALLEY RD | | | 112 | 1.00 | 570.23 | 2,189.35 | $570.23 |
| 009-750-067 | 400 COOL VALLEY RD | | | 112 | 1.00 | 570.23 | 2,189.35 | $570.23 |
| 009-750-068 | 404 COOL VALLEY RD | | | 112 | 1.00 | 570.23 | 2,189.35 | $570.23 |
| 009-750-070 | 412 COOL VALLEY RD | | | 112 | 1.00 | 570.23 | 2,189.35 | $570.23 |
| 009-750-071 | 1001 ORIOLE WAY | | | 112 | 1.00 | 570.23 | 2,189.35 | $570.23 |
| 009-750-072 | 1005 ORIOLE WAY | | | 112 | 1.00 | 570.23 | 2,189.35 | $570.23 |
| 009-751-062 | 1919 CRESTON RD | 15 | | 35 | 1.00 | 105.97 | 249.40 | $105.97 |
| 009-751-063 | CRESTON | 15 | | 35 | 1.00 | 105.97 | 249.40 | $105.97 |
| 009-752-008 | 1316 STONEY CREEK RD | 6 | | 42A | 1.00 | 26.45 | 291.63 | $26.45 |
| 009-752-009 | 1318 STONEY CREEK RD | 6 | | 42A | 1.00 | 26.45 | 291.63 | $26.45 |
| 009-752-010 | 1324 STONEY CREEK | 6 | | 42A | 1.00 | 26.45 | 291.63 | $26.45 |
| 009-752-011 | 1326 STONEY CREEK RD | 6 | | 42A | 1.00 | 26.45 | 291.63 | $26.45 |
| 009-752-012 | 1328 STONEY CREEK | 6 | | 42A | 1.00 | 26.45 | 291.63 | $26.45 |
| 009-752-013 | STONEY CREEK | 6 | | 42A | 1.00 | 26.45 | 291.63 | $26.45 |
| 009-752-014 | 1336 STONEY CREEK DR | 6 | | 42A | 1.00 | 26.45 | 291.63 | $26.45 |
| 009-752-015 | 1338 STONEY CREEK RD | 6 | | 42A | 1.00 | 26.45 | 291.63 | $26.45 |
| 009-752-016 | 1344 STONEY CREEK RD | 6 | | 42A | 1.00 | 26.45 | 291.63 | $26.45 |
| 009-752-017 | 1346 STONEY CREEK RD | 6 | | 42A | 1.00 | 26.45 | 291.63 | $26.45 |
| 009-752-018 | 1342 STONEY CREEK RD | 6 | | 42A | 1.00 | 26.45 | 291.63 | $26.45 |
| 009-752-019 | 1340 STONEY CREEK RD | 6 | | 42A | 1.00 | 26.45 | 291.63 | $26.45 |
| 009-752-020 | 1332 STONEY CREEK RD | 6 | | 42A | 1.00 | 26.45 | 291.63 | $26.45 |
| 009-752-021 | 1330 STONEY CREEK RD | 6 | | 42A | 1.00 | 26.45 | 291.63 | $26.45 |
| 009-752-022 | 1322 STONEY CREEK RD | 6 | | 42A | 1.00 | 26.45 | 291.63 | $26.45 |
| 009-752-023 | 1320 STONEY CREEK RD | 6 | | 42A | 1.00 | 26.45 | 291.63 | $26.45 |
| 009-752-024 | 1312 STONEY CREEK RD | 6 | | 42A | 1.00 | 26.45 | 291.63 | $26.45 |
| 009-752-035 | 1314 STONEY CREEK RD | 6 | | 42A | 1.00 | 26.45 | 291.63 | $26.45 |
| 009-752-036 | 1406 B577 STONEY CREEK | 6 | | 42B | 1.00 | 26.45 | 291.63 | $26.45 |
| 009-752-037 | 1408 STONEY CREEK RD | 6 | | 42B | 1.00 | 26.45 | 291.63 | $26.45 |
| 009-752-038 | 1410 STONEY CREEK RD | 6 | | 42B | 1.00 | 26.45 | 291.63 | $26.45 |
| 009-752-039 | 1412 STONEY CREEK | 6 | | 42B | 1.00 | 26.45 | 291.63 | $26.45 |
| 009-752-040 | 1414 STONEY CREEK RD | 6 | | 42B | 1.00 | 26.45 | 291.63 | $26.45 |
| 009-752-041 | 1416 STONEY CREEK RD | 6 | | 42B | 1.00 | 26.45 | 291.63 | $26.45 |
| 009-752-042 | 1418 STONEY CREEK RD | 6 | | 42B | 1.00 | 26.45 | 291.63 | $26.45 |
| 009-752-043 | 1420 STONEY CREEK RD | 6 | | 42B | 1.00 | 26.45 | 291.63 | $26.45 |
| 009-752-044 | 1422 STONEY CREEK RD | 6 | | 42B | 1.00 | 26.45 | 291.63 | $26.45 |
| 009-752-045 | 1424 STONEY CREEK RD | 6 | | 42B | 1.00 | 26.45 | 291.63 | $26.45 |
| 009-752-046 | 1426 STONEY CREEK | 6 | | 42B | 1.00 | 26.45 | 291.63 | $26.45 |
| 009-752-047 | 1428 STONEY CREEK RD | 6 | | 42B | 1.00 | 26.45 | 291.63 | $26.45 |
| 009-752-048 | 1430 STONEY CREEK RD | 6 | | 42B | 1.00 | 26.45 | 291.63 | $26.45 |
| 009-752-049 | 1432 STONEY CREEK RD | 6 | | 42B | 1.00 | 26.45 | 291.63 | $26.45 |
| 009-752-050 | 1434 STONEY CREEK RD | 6 | | 42B | 1.00 | 26.45 | 291.63 | $26.45 |
| 009-752-051 | 1436 STONEY CREEK RD | 6 | | 42B | 1.00 | 26.45 | 291.63 | $26.45 |
| 009-752-052 | 1438 STONEY CREEK RD | 6 | | 42B | 1.00 | 26.45 | 291.63 | $26.45 |
| 009-752-053 | 1440 STONEY CREEK RD | 6 | | 42B | 1.00 | 26.45 | 291.63 | $26.45 |
| 009-752-056 | 1457 STONEY CREEK RD | 6 | | 42C | 1.00 | 26.45 | 291.63 | $26.45 |
| 009-752-057 | 1455 STONEY CREEK RD | 6 | | 42C | 1.00 | 26.45 | 291.63 | $26.45 |

# City of Paso Robles
## El Paso De Robles Landscape and Lighting Maintenance District No. 1
## Fiscal Year 2016/17 Preliminary Assessment Roll
## (Sorted by APN)

| APN | Situs Address | Zone | Sub Zone | Sub Area | EBU | Applied Rate | Max Rate | Charge |
|---|---|---|---|---|---|---|---|---|
| 009-752-058 | 1453 STONEY CREEK RD | 6 | | 42C | 1.00 | 26.45 | 291.63 | $26.45 |
| 009-752-059 | 1451 STONEY CREEK RD | 6 | | 42C | 1.00 | 26.45 | 291.63 | $26.45 |
| 009-752-060 | 1449 STONEY CREEK RD | 6 | | 42C | 1.00 | 26.45 | 291.63 | $26.45 |
| 009-752-061 | 1447 STONEY CREEK RD | 6 | | 42C | 1.00 | 26.45 | 291.63 | $26.45 |
| 009-752-062 | 1445 STONEY CREEK RD | 6 | | 42C | 1.00 | 26.45 | 291.63 | $26.45 |
| 009-752-063 | STONEY CREEK | 6 | | 42C | 1.00 | 26.45 | 291.63 | $26.45 |
| 009-752-064 | 1441 STONEY CREEK RD | 6 | | 42C | 1.00 | 26.45 | 291.63 | $26.45 |
| 009-752-065 | 1439 STONEY CREEK RD | 6 | | 42C | 1.00 | 26.45 | 291.63 | $26.45 |
| 009-752-066 | 1437 STONEY CREEK RD | 6 | | 42C | 1.00 | 26.45 | 291.63 | $26.45 |
| 009-752-067 | 1435 STONEY CREEK RD | 6 | | 42C | 1.00 | 26.45 | 291.63 | $26.45 |
| 009-752-068 | 1433 STONEY CREEK RD | 6 | | 42C | 1.00 | 26.45 | 291.63 | $26.45 |
| 009-752-069 | 1431 STONEY CREEK RD | 6 | | 42C | 1.00 | 26.45 | 291.63 | $26.45 |
| 009-752-070 | 1429 STONEY CREEK RD | 6 | | 42C | 1.00 | 26.45 | 291.63 | $26.45 |
| 009-752-071 | 1427 STONEY CREEK RD | 6 | | 42C | 1.00 | 26.45 | 291.63 | $26.45 |
| 009-752-072 | 1425 STONEY CREEK RD | 6 | | 42C | 1.00 | 26.45 | 291.63 | $26.45 |
| 009-752-073 | 1423 STONEY CREEK RD | 6 | | 42C | 1.00 | 26.45 | 291.63 | $26.45 |
| 009-752-074 | 1421 STONEY CREEK | 6 | | 42C | 1.00 | 26.45 | 291.63 | $26.45 |
| 009-752-075 | 1419 STONEY CREEK RD | 6 | | 42C | 1.00 | 26.45 | 291.63 | $26.45 |
| 009-752-076 | 1417 STONEY CREEK RD | 6 | | 42C | 1.00 | 26.45 | 291.63 | $26.45 |
| 009-752-077 | 1415 STONEY CREEK RD | 6 | | 42C | 1.00 | 26.45 | 291.63 | $26.45 |
| 009-752-078 | 1413 STONEY CREEK RD | 6 | | 42C | 1.00 | 26.45 | 291.63 | $26.45 |
| 009-752-079 | 1411 STONEY CREEK RD | 6 | | 42C | 1.00 | 26.45 | 291.63 | $26.45 |
| 009-752-080 | 1409 STONEY CREEK RD | 6 | | 42C | 1.00 | 26.45 | 291.63 | $26.45 |
| 009-752-081 | 1407 STONEY CREEK RD | 6 | | 42C | 1.00 | 26.45 | 291.63 | $26.45 |
| 009-752-082 | 1405 STONEY CREEK RD | 6 | | 42C | 1.00 | 26.45 | 291.63 | $26.45 |
| 009-752-083 | 1403 STONEY CREEK RD | 6 | | 42C | 1.00 | 26.45 | 291.63 | $26.45 |
| 009-752-084 | 1401 STONEY CREEK RD | 6 | | 42C | 1.00 | 26.45 | 291.63 | $26.45 |
| 009-758-001 | 2481 BEECHWOOD DR | 12 | | 3 | 1.00 | 186.30 | 187.00 | $186.30 |
| 009-758-002 | 2479 BEECHWOOD DR | 12 | | 3 | 1.00 | 186.30 | 187.00 | $186.30 |
| 009-758-003 | 2477 BEECHWOOD DR | 12 | | 3 | 1.00 | 186.30 | 187.00 | $186.30 |
| 009-758-004 | 2475 BEECHWOOD DR | 12 | | 3 | 1.00 | 186.30 | 187.00 | $186.30 |
| 009-758-005 | 2473 BEECHWOOD DR | 12 | | 3 | 1.00 | 186.30 | 187.00 | $186.30 |
| 009-758-006 | 2468 FALCON DR | 12 | | 3 | 1.00 | 186.30 | 187.00 | $186.30 |
| 009-758-007 | 2470 FALCON DR | 12 | | 3 | 1.00 | 186.30 | 187.00 | $186.30 |
| 009-758-008 | 2472 FALCON DR | 12 | | 3 | 1.00 | 186.30 | 187.00 | $186.30 |
| 009-758-009 | 2473 FALCON DR | 12 | | 3 | 1.00 | 186.30 | 187.00 | $186.30 |
| 009-758-010 | 2471 FALCON DR | 12 | | 3 | 1.00 | 186.30 | 187.00 | $186.30 |
| 009-758-011 | 208 NIGHTHAWK DR | 12 | | 3 | 1.00 | 186.30 | 187.00 | $186.30 |
| 009-758-014 | 2466 BEECHWOOD DR | 12 | | 3 | 1.00 | 186.30 | 187.00 | $186.30 |
| 009-758-015 | 2464 BEECHWOOD DR | 12 | | 3 | 1.00 | 186.30 | 187.00 | $186.30 |
| 009-758-016 | 2465 BEECHWOOD DR | 12 | | 3 | 1.00 | 186.30 | 187.00 | $186.30 |
| 009-758-017 | 211 NIGHTHAWK DR | 12 | | 3 | 1.00 | 186.30 | 187.00 | $186.30 |
| 009-758-018 | 2463 BEECHWOOD DR | 12 | | 3 | 1.00 | 186.30 | 187.00 | $186.30 |
| 009-758-019 | 209 NIGHTHAWK DR | 12 | | 3 | 1.00 | 186.30 | 187.00 | $186.30 |
| 009-758-020 | 207 NIGHTHAWK DR | 12 | | 3 | 1.00 | 186.30 | 187.00 | $186.30 |
| 009-758-021 | 205 NIGHTHAWK DR | 12 | | 3 | 1.00 | 186.30 | 187.00 | $186.30 |
| 009-758-022 | 203 NIGHTHAWK DR | 12 | | 3 | 1.00 | 186.30 | 187.00 | $186.30 |
| 009-758-023 | 202 NIGHTHAWK DR | 12 | | 3 | 1.00 | 186.30 | 187.00 | $186.30 |
| 009-758-024 | 204 NIGHTHAWK DR | 12 | | 3 | 1.00 | 186.30 | 187.00 | $186.30 |
| 009-758-025 | 206 NIGHTHAWK DR | 12 | | 3 | 1.00 | 186.30 | 187.00 | $186.30 |
| 009-758-026 | 2475 STARLING | 12 | | 3 | 1.00 | 186.30 | 187.00 | $186.30 |
| 009-758-027 | 2471 STARLING DR | 12 | | 3 | 1.00 | 186.30 | 187.00 | $186.30 |
| 009-758-028 | 2473 STARLING CT | 12 | | 3 | 1.00 | 186.30 | 187.00 | $186.30 |
| 009-758-029 | 2477 STARLING CT | 12 | | 3 | 1.00 | 186.30 | 187.00 | $186.30 |
| 009-758-030 | 2479 STARLING | 12 | | 3 | 1.00 | 186.30 | 187.00 | $186.30 |
| 009-758-031 | 2481 STARLING CT | 12 | | 3 | 1.00 | 186.30 | 187.00 | $186.30 |
| 009-758-032 | 2483 STARLING CT | 12 | | 3 | 1.00 | 186.30 | 187.00 | $186.30 |
| 009-758-035 | 2468 BEECHWOOD DR | 12 | | 3 | 1.00 | 186.30 | 187.00 | $186.30 |
| 009-758-037 | 2470 BEECHWOOD DR | 12 | | 3 | 1.00 | 186.30 | 187.00 | $186.30 |
| 009-758-038 | 2485 STARLING RD | 12 | | 3 | 1.00 | 186.30 | 187.00 | $186.30 |
| 009-759-001 | 2499 STARLING DR | 12 | | 3 | 1.00 | 186.30 | 187.00 | $186.30 |
| 009-759-002 | 2497 STARLING DR | 12 | | 3 | 1.00 | 186.30 | 187.00 | $186.30 |
| 009-759-003 | 2495 STARLING DR | 12 | | 3 | 1.00 | 186.30 | 187.00 | $186.30 |

# City of Paso Robles
## El Paso De Robles Landscape and Lighting Maintenance District No. 1
## Fiscal Year 2016/17 Preliminary Assessment Roll
## (Sorted by APN)

| APN | Situs Address | Zone | Sub Zone | Sub Area | EBU | Applied Rate | Max Rate | Charge |
|---|---|---|---|---|---|---|---|---|
| 009-759-004 | 2493 STARLING DR | 12 | | 3 | 1.00 | 186.30 | 187.00 | $186.30 |
| 009-759-005 | 2491 STARLING DR | 12 | | 3 | 1.00 | 186.30 | 187.00 | $186.30 |
| 009-759-006 | 2492 STARLING | 12 | | 3 | 1.00 | 186.30 | 187.00 | $186.30 |
| 009-759-007 | 2494 STARLING DR | 12 | | 3 | 1.00 | 186.30 | 187.00 | $186.30 |
| 009-759-008 | 2496 STARLING DR | 12 | | 3 | 1.00 | 186.30 | 187.00 | $186.30 |
| 009-759-009 | 205 MEADOWLARK RD | 12 | | 3 | 1.00 | 186.30 | 187.00 | $186.30 |
| 009-759-010 | 207 MEADOWLARK RD | 12 | | 3 | 1.00 | 186.30 | 187.00 | $186.30 |
| 009-759-011 | 209 MEADOWLARK RD | 12 | | 3 | 1.00 | 186.30 | 187.00 | $186.30 |
| 009-759-012 | 211 MEADOWLARK RD | 12 | | 3 | 1.00 | 186.30 | 187.00 | $186.30 |
| 009-759-013 | 213 MEADOWLARK RD | 12 | | 3 | 1.00 | 186.30 | 187.00 | $186.30 |
| 009-759-014 | 215 MEADOWLARK RD | 12 | | 3 | 1.00 | 186.30 | 187.00 | $186.30 |
| 009-759-015 | 217 MEADOWLARK RD | 12 | | 3 | 1.00 | 186.30 | 187.00 | $186.30 |
| 009-759-016 | 219 MEADOWLARK RD | 12 | | 3 | 1.00 | 186.30 | 187.00 | $186.30 |
| 009-759-017 | 2487 FALCON DR | 12 | | 3 | 1.00 | 186.30 | 187.00 | $186.30 |
| 009-759-018 | 212 WARBLER CT | 12 | | 3 | 1.00 | 186.30 | 187.00 | $186.30 |
| 009-759-019 | 210 WARBLER CT | 12 | | 3 | 1.00 | 186.30 | 187.00 | $186.30 |
| 009-759-020 | 208 WARBLER CT | 12 | | 3 | 1.00 | 186.30 | 187.00 | $186.30 |
| 009-759-021 | 206 WARBLER CT | 12 | | 3 | 1.00 | 186.30 | 187.00 | $186.30 |
| 009-759-022 | 204 WARBLER CT | 12 | | 3 | 1.00 | 186.30 | 187.00 | $186.30 |
| 009-759-023 | 202 WARBLER CT | 12 | | 3 | 1.00 | 186.30 | 187.00 | $186.30 |
| 009-759-024 | 201 WARBLER CT | 12 | | 3 | 1.00 | 186.30 | 187.00 | $186.30 |
| 009-759-025 | 203 WARBLER CT | 12 | | 3 | 1.00 | 186.30 | 187.00 | $186.30 |
| 009-759-026 | 205 WARBLER CT | 12 | | 3 | 1.00 | 186.30 | 187.00 | $186.30 |
| 009-759-027 | 207 WARBLER CT | 12 | | 3 | 1.00 | 186.30 | 187.00 | $186.30 |
| 009-759-028 | 209 WARBLER CT | 12 | | 3 | 1.00 | 186.30 | 187.00 | $186.30 |
| 009-759-029 | 211 WARBLER CT | 12 | | 3 | 1.00 | 186.30 | 187.00 | $186.30 |
| 009-759-030 | 2482 FALCON DR | 12 | | 3 | 1.00 | 186.30 | 187.00 | $186.30 |
| 009-759-031 | 2484 FALCON DR | 12 | | 3 | 1.00 | 186.30 | 187.00 | $186.30 |
| 009-759-032 | 2486 FALCON DR | 12 | | 3 | 1.00 | 186.30 | 187.00 | $186.30 |
| 009-759-033 | 2488 FALCON DR | 12 | | 3 | 1.00 | 186.30 | 187.00 | $186.30 |
| 009-759-034 | 223 MEADOWLARK RD | 12 | | 3 | 1.00 | 186.30 | 187.00 | $186.30 |
| 009-759-035 | 2495 BEECHWOOD DR | 12 | | 3 | 1.00 | 186.30 | 187.00 | $186.30 |
| 009-759-036 | 2493 BEECHWOOD DR | 12 | | 3 | 1.00 | 186.30 | 187.00 | $186.30 |
| 009-759-037 | 2491 BEECHWOOD DR | 12 | | 3 | 1.00 | 186.30 | 187.00 | $186.30 |
| 009-759-038 | 2489 BEECHWOOD DR | 12 | | 3 | 1.00 | 186.30 | 187.00 | $186.30 |
| 009-759-039 | 2487 BEECHWOOD DR | 12 | | 3 | 1.00 | 186.30 | 187.00 | $186.30 |
| 009-759-040 | 2485 BEECHWOOD DR | 12 | | 3 | 1.00 | 186.30 | 187.00 | $186.30 |
| 009-759-041 | 2483 BEECHWOOD DR | 12 | | 3 | 1.00 | 186.30 | 187.00 | $186.30 |
| 009-759-042 | 2474 FALCON DR | 12 | | 3 | 1.00 | 186.30 | 187.00 | $186.30 |
| 009-759-043 | 2476 FALCON DR | 12 | | 3 | 1.00 | 186.30 | 187.00 | $186.30 |
| 009-759-044 | 2478 FALCON DR | 12 | | 3 | 1.00 | 186.30 | 187.00 | $186.30 |
| 009-759-045 | 2480 FALCON DR | 12 | | 3 | 1.00 | 186.30 | 187.00 | $186.30 |
| 009-759-046 | 2479 FALCON DR | 12 | | 3 | 1.00 | 186.30 | 187.00 | $186.30 |
| 009-759-047 | 2477 FALCON DR | 12 | | 3 | 1.00 | 186.30 | 187.00 | $186.30 |
| 009-759-048 | 2475 FALCON DR | 12 | | 3 | 1.00 | 186.30 | 187.00 | $186.30 |
| 009-759-049 | 2480 STARLING DR | 12 | | 3 | 1.00 | 186.30 | 187.00 | $186.30 |
| 009-759-050 | 2482 STARLING DR | 12 | | 3 | 1.00 | 186.30 | 187.00 | $186.30 |
| 009-759-051 | 2484 STARLING DR | 12 | | 3 | 1.00 | 186.30 | 187.00 | $186.30 |
| 009-759-052 | 2486 STARLING DR | 12 | | 3 | 1.00 | 186.30 | 187.00 | $186.30 |
| 009-759-053 | 2488 STARLING DR | 12 | | 3 | 1.00 | 186.30 | 187.00 | $186.30 |
| 009-759-054 | 2490 STARLING DR | 12 | | 3 | 1.00 | 186.30 | 187.00 | $186.30 |
| 009-759-059 | 2489 STARLING RD | 12 | | 3 | 1.00 | 186.30 | 187.00 | $186.30 |
| 009-763-001 | 1702 CANYON CREST LN | 4 | | 5 | 1.00 | 105.55 | 106.00 | $105.55 |
| 009-763-002 | 1704 CANYON CREST LN | 4 | | 5 | 1.00 | 105.55 | 106.00 | $105.55 |
| 009-763-003 | 1706 CANYON CREST LN | 4 | | 5 | 1.00 | 105.55 | 106.00 | $105.55 |
| 009-763-004 | 1708 CANYON CREST LN | 4 | | 5 | 1.00 | 105.55 | 106.00 | $105.55 |
| 009-763-005 | 1710 CANYON CREST LN | 4 | | 5 | 1.00 | 105.55 | 106.00 | $105.55 |
| 009-763-006 | 1712 CANYON CREST LN | 4 | | 5 | 1.00 | 105.55 | 106.00 | $105.55 |
| 009-763-007 | 1711 CANYON CREST LN | 4 | | 5 | 1.00 | 105.55 | 106.00 | $105.55 |
| 009-763-008 | 1709 CANYON CREST LN | 4 | | 5 | 1.00 | 105.55 | 106.00 | $105.55 |
| 009-763-009 | 1707 CANYON CREST LN | 4 | | 5 | 1.00 | 105.55 | 106.00 | $105.55 |
| 009-763-010 | 1705 CANYON CREST LN | 4 | | 5 | 1.00 | 105.55 | 106.00 | $105.55 |
| 009-763-011 | 198 RIVERBANK LN | 4 | | 5 | 1.00 | 105.55 | 106.00 | $105.55 |

# City of Paso Robles
## El Paso De Robles Landscape and Lighting Maintenance District No. 1
## Fiscal Year 2016/17 Preliminary Assessment Roll
## (Sorted by APN)

| APN | Situs Address | Zone | Sub Zone | Sub Area | EBU | Applied Rate | Max Rate | Charge |
|---|---|---|---|---|---|---|---|---|
| 009-763-012 | 196 RIVERBANK LN | 4 | | 5 | 1.00 | 105.55 | 106.00 | $105.55 |
| 009-763-013 | 194 RIVERBANK LN | 4 | | 5 | 1.00 | 105.55 | 106.00 | $105.55 |
| 009-763-014 | 192 RIVERBANK LN | 4 | | 5 | 1.00 | 105.55 | 106.00 | $105.55 |
| 009-763-015 | 190 RIVERBANK LN | 4 | | 5 | 1.00 | 105.55 | 106.00 | $105.55 |
| 009-763-016 | 1708 CURRENT LN | 4 | | 5 | 1.00 | 105.55 | 106.00 | $105.55 |
| 009-763-017 | 1710 CURRENT LN | 4 | | 5 | 1.00 | 105.55 | 106.00 | $105.55 |
| 009-763-018 | 1712 CURRENT LN | 4 | | 5 | 1.00 | 105.55 | 106.00 | $105.55 |
| 009-763-019 | 1711 CURRENT LN | 4 | | 5 | 1.00 | 105.55 | 106.00 | $105.55 |
| 009-763-020 | 1709 CURRENT LN | 4 | | 5 | 1.00 | 105.55 | 106.00 | $105.55 |
| 009-763-021 | 1707 CURRENT LN | 4 | | 5 | 1.00 | 105.55 | 106.00 | $105.55 |
| 009-763-022 | 1705 CURRENT LN | 4 | | 5 | 1.00 | 105.55 | 106.00 | $105.55 |
| 009-763-023 | 1703 CURRENT LN | 4 | | 5 | 1.00 | 105.55 | 106.00 | $105.55 |
| 009-763-024 | 1701 CURRENT LN | 4 | | 5 | 1.00 | 105.55 | 106.00 | $105.55 |
| 009-763-025 | 1704 CREEKSAND LN | 4 | | 5 | 1.00 | 105.55 | 106.00 | $105.55 |
| 009-763-026 | 1706 CREEKSAND LN | 4 | | 5 | 1.00 | 105.55 | 106.00 | $105.55 |
| 009-763-027 | 1708 CREEKSAND LN | 4 | | 5 | 1.00 | 105.55 | 106.00 | $105.55 |
| 009-763-028 | 1710 CREEKSAND LN | 4 | | 5 | 1.00 | 105.55 | 106.00 | $105.55 |
| 009-763-029 | 1712 CREEKSAND LN | 4 | | 5 | 1.00 | 105.55 | 106.00 | $105.55 |
| 009-763-030 | 1714 CREEKSAND LN | 4 | | 5 | 1.00 | 105.55 | 106.00 | $105.55 |
| 009-763-031 | 1713 CREEKSAND LN | 4 | | 5 | 1.00 | 105.55 | 106.00 | $105.55 |
| 009-763-032 | 1711 CREEKSAND LN | 4 | | 5 | 1.00 | 105.55 | 106.00 | $105.55 |
| 009-763-033 | 1709 CREEKSAND LN | 4 | | 5 | 1.00 | 105.55 | 106.00 | $105.55 |
| 009-763-034 | 1707 CREEKSAND LN | 4 | | 5 | 1.00 | 105.55 | 106.00 | $105.55 |
| 009-763-035 | 1705 CREEKSAND LN | 4 | | 5 | 1.00 | 105.55 | 106.00 | $105.55 |
| 009-763-036 | 175 RIVERBANK LN | 4 | | 5 | 1.00 | 105.55 | 106.00 | $105.55 |
| 009-763-037 | 177 RIVERBANK LN | 4 | | 5 | 1.00 | 105.55 | 106.00 | $105.55 |
| 009-763-038 | 179 RIVERBANK LN | 4 | | 5 | 1.00 | 105.55 | 106.00 | $105.55 |
| 009-763-039 | 181 RIVERBANK LN | 4 | | 5 | 1.00 | 105.55 | 106.00 | $105.55 |
| 009-763-040 | 183 RIVERBANK LN | 4 | | 5 | 1.00 | 105.55 | 106.00 | $105.55 |
| 009-763-041 | 185 RIVERBANK LN | 4 | | 5 | 1.00 | 105.55 | 106.00 | $105.55 |
| 009-763-042 | 187 RIVERBANK LN | 4 | | 5 | 1.00 | 105.55 | 106.00 | $105.55 |
| 009-763-043 | 189 RIVERBANK LN | 4 | | 5 | 1.00 | 105.55 | 106.00 | $105.55 |
| 009-763-044 | 191 RIVERBANK LN | 4 | | 5 | 1.00 | 105.55 | 106.00 | $105.55 |
| 009-763-045 | 193 RIVERBANK LN | 4 | | 5 | 1.00 | 105.55 | 106.00 | $105.55 |
| 009-763-046 | 195 RIVERBANK LN | 4 | | 5 | 1.00 | 105.55 | 106.00 | $105.55 |
| 009-763-047 | 197 RIVERBANK LN | 4 | | 5 | 1.00 | 105.55 | 106.00 | $105.55 |
| 009-763-048 | 199 RIVERBANK LN | 4 | | 5 | 1.00 | 105.55 | 106.00 | $105.55 |
| 009-763-049 | 1648 CANYON CREST LN | 4 | | 5 | 1.00 | 105.55 | 106.00 | $105.55 |
| 009-763-050 | 1646 CANYON CREST LN | 4 | | 5 | 1.00 | 105.55 | 106.00 | $105.55 |
| 009-764-001 | 189 SANDBAR CT | 4 | | 5 | 1.00 | 105.55 | 106.00 | $105.55 |
| 009-764-002 | 191 SANDBAR CT | 4 | | 5 | 1.00 | 105.55 | 106.00 | $105.55 |
| 009-764-003 | 193 SANDBAR CT | 4 | | 5 | 1.00 | 105.55 | 106.00 | $105.55 |
| 009-764-004 | 195 SANDBAR CT | 4 | | 5 | 1.00 | 105.55 | 106.00 | $105.55 |
| 009-764-005 | 196 SANDBAR CT | 4 | | 5 | 1.00 | 105.55 | 106.00 | $105.55 |
| 009-764-006 | 194 SANDBAR CT | 4 | | 5 | 1.00 | 105.55 | 106.00 | $105.55 |
| 009-764-007 | 192 SANDBAR CT | 4 | | 5 | 1.00 | 105.55 | 106.00 | $105.55 |
| 009-764-008 | 190 SANDBAR CT | 4 | | 5 | 1.00 | 105.55 | 106.00 | $105.55 |
| 009-764-009 | 191 BRIDGEGATE LN | 4 | | 5 | 1.00 | 105.55 | 106.00 | $105.55 |
| 009-764-010 | 193 BRIDGEGATE LN | 4 | | 5 | 1.00 | 105.55 | 106.00 | $105.55 |
| 009-764-011 | 195 BRIDGEGATE LN | 4 | | 5 | 1.00 | 105.55 | 106.00 | $105.55 |
| 009-764-012 | 197 BRIDGEGATE LN | 4 | | 5 | 1.00 | 105.55 | 106.00 | $105.55 |
| 009-764-013 | 199 BRIDGEGATE LN | 4 | | 5 | 1.00 | 105.55 | 106.00 | $105.55 |
| 009-764-014 | 1719 WILLOWBANK LN | 4 | | 5 | 1.00 | 105.55 | 106.00 | $105.55 |
| 009-764-015 | 1717 WILLOWBANK LN | 4 | | 5 | 1.00 | 105.55 | 106.00 | $105.55 |
| 009-764-016 | 1715 WILLOWBANK LN | 4 | | 5 | 1.00 | 105.55 | 106.00 | $105.55 |
| 009-764-017 | 1713 WILLOWBANK LN | 4 | | 5 | 1.00 | 105.55 | 106.00 | $105.55 |
| 009-764-018 | 1714 WILLOWBANK LN | 4 | | 5 | 1.00 | 105.55 | 106.00 | $105.55 |
| 009-764-019 | 1716 WILLOWBANK LN | 4 | | 5 | 1.00 | 105.55 | 106.00 | $105.55 |
| 009-764-020 | 1718 WILLOWBANK LN | 4 | | 5 | 1.00 | 105.55 | 106.00 | $105.55 |
| 009-764-021 | 1720 WILLOWBANK LN | 4 | | 5 | 1.00 | 105.55 | 106.00 | $105.55 |
| 009-764-022 | 1722 WILLOWBANK LN | 4 | | 5 | 1.00 | 105.55 | 106.00 | $105.55 |
| 009-764-023 | 1724 WILLOWBANK LN | 4 | | 5 | 1.00 | 105.55 | 106.00 | $105.55 |
| 009-764-024 | 1802 WILLOWBANK LN | 4 | | 5 | 1.00 | 105.55 | 106.00 | $105.55 |

# City of Paso Robles
## El Paso De Robles Landscape and Lighting Maintenance District No. 1
## Fiscal Year 2016/17 Preliminary Assessment Roll
## (Sorted by APN)

| APN | Situs Address | Zone | Sub Zone | Sub Area | EBU | Applied Rate | Max Rate | Charge |
|---|---|---|---|---|---|---|---|---|
| 009-764-025 | 198 BRIDGEGATE LN | 4 | | 5 | 1.00 | 105.55 | 106.00 | $105.55 |
| 009-764-026 | 196 BRIDGEGATE LN | 4 | | 5 | 1.00 | 105.55 | 106.00 | $105.55 |
| 009-764-027 | 194 BRIDGEGATE LN | 4 | | 5 | 1.00 | 105.55 | 106.00 | $105.55 |
| 009-764-028 | 192 BRIDGEGATE LN | 4 | | 5 | 1.00 | 105.55 | 106.00 | $105.55 |
| 009-764-029 | 188 BRIDGEGATE LN | 4 | | 5 | 1.00 | 105.55 | 106.00 | $105.55 |
| 009-764-030 | 186 BRIDGEGATE LN | 4 | | 5 | 1.00 | 105.55 | 106.00 | $105.55 |
| 009-764-031 | 1725 CREEKSAND LN | 4 | | 5 | 1.00 | 105.55 | 106.00 | $105.55 |
| 009-764-032 | 1723 CREEKSAND LN | 4 | | 5 | 1.00 | 105.55 | 106.00 | $105.55 |
| 009-764-033 | 1721 CREEKSAND LN | 4 | | 5 | 1.00 | 105.55 | 106.00 | $105.55 |
| 009-764-034 | 1719 CREEKSAND LN | 4 | | 5 | 1.00 | 105.55 | 106.00 | $105.55 |
| 009-764-035 | 1717 CREEKSAND LN | 4 | | 5 | 1.00 | 105.55 | 106.00 | $105.55 |
| 009-764-036 | 1715 CREEKSAND LN | 4 | | 5 | 1.00 | 105.55 | 106.00 | $105.55 |
| 009-765-001 | 1644 CANYON CREST LN | 4 | | 5 | 1.00 | 105.55 | 106.00 | $105.55 |
| 009-765-002 | 1642 CANYON CREST LN | 4 | | 5 | 1.00 | 105.55 | 106.00 | $105.55 |
| 009-765-003 | 1640 CANYON CREST LN | 4 | | 5 | 1.00 | 105.55 | 106.00 | $105.55 |
| 009-765-004 | 1638 CANYON CREST LN | 4 | | 5 | 1.00 | 105.55 | 106.00 | $105.55 |
| 009-765-005 | 1636 CANYON CREST LN | 4 | | 5 | 1.00 | 105.55 | 106.00 | $105.55 |
| 009-765-008 | 1635 CANYON CREST LN | 4 | | 5 | 1.00 | 105.55 | 106.00 | $105.55 |
| 009-765-009 | 197 EDGEWATER LN | 4 | | 5 | 1.00 | 105.55 | 106.00 | $105.55 |
| 009-765-010 | 195 EDGEWATER LN | 4 | | 5 | 1.00 | 105.55 | 106.00 | $105.55 |
| 009-765-011 | 193 EDGEWATER LN | 4 | | 5 | 1.00 | 105.55 | 106.00 | $105.55 |
| 009-765-012 | 191 EDGEWATER LN | 4 | | 5 | 1.00 | 105.55 | 106.00 | $105.55 |
| 009-765-013 | 189 EDGEWATER LN | 4 | | 5 | 1.00 | 105.55 | 106.00 | $105.55 |
| 009-765-014 | 187 EDGEWATER LN | 4 | | 5 | 1.00 | 105.55 | 106.00 | $105.55 |
| 009-765-015 | 185 EDGEWATER LN | 4 | | 5 | 1.00 | 105.55 | 106.00 | $105.55 |
| 009-765-016 | 183 EDGEWATER LN | 4 | | 5 | 1.00 | 105.55 | 106.00 | $105.55 |
| 009-765-017 | 181 EDGEWATER LN | 4 | | 5 | 1.00 | 105.55 | 106.00 | $105.55 |
| 009-765-018 | 179 EDGEWATER LN | 4 | | 5 | 1.00 | 105.55 | 106.00 | $105.55 |
| 009-765-019 | 177 EDGEWATER LN | 4 | | 5 | 1.00 | 105.55 | 106.00 | $105.55 |
| 009-765-020 | 178 EDGEWATER LN | 4 | | 5 | 1.00 | 105.55 | 106.00 | $105.55 |
| 009-765-021 | 180 EDGEWATER LN | 4 | | 5 | 1.00 | 105.55 | 106.00 | $105.55 |
| 009-765-022 | 182 EDGEWATER LN | 4 | | 5 | 1.00 | 105.55 | 106.00 | $105.55 |
| 009-765-023 | 184 EDGEWATER LN | 4 | | 5 | 1.00 | 105.55 | 106.00 | $105.55 |
| 009-765-024 | 188 EDGEWATER LN | 4 | | 5 | 1.00 | 105.55 | 106.00 | $105.55 |
| 009-765-025 | 190 EDGEWATER LN | 4 | | 5 | 1.00 | 105.55 | 106.00 | $105.55 |
| 009-765-026 | 192 EDGEWATER LN | 4 | | 5 | 1.00 | 105.55 | 106.00 | $105.55 |
| 009-765-027 | 194 EDGEWATER LN | 4 | | 5 | 1.00 | 105.55 | 106.00 | $105.55 |
| 009-765-028 | 196 EDGEWATER LN | 4 | | 5 | 1.00 | 105.55 | 106.00 | $105.55 |
| 009-765-029 | 198 EDGEWATER LN | 4 | | 5 | 1.00 | 105.55 | 106.00 | $105.55 |
| 009-765-030 | 1634 CANYON CREST LN | 4 | | 5 | 1.00 | 105.55 | 106.00 | $105.55 |
| 009-765-031 | 1633 CANYON CREST LN | 4 | | 5 | 1.00 | 105.55 | 106.00 | $105.55 |
| 009-766-001 | 175 EDGEWATER LN | 4 | | 5 | 1.00 | 105.55 | 106.00 | $105.55 |
| 009-766-002 | 173 EDGEWATER LN | 4 | | 5 | 1.00 | 105.55 | 106.00 | $105.55 |
| 009-766-003 | 171 EDGEWATER LN | 4 | | 5 | 1.00 | 105.55 | 106.00 | $105.55 |
| 009-766-004 | 169 EDGEWATER LN | 4 | | 5 | 1.00 | 105.55 | 106.00 | $105.55 |
| 009-766-005 | 167 EDGEWATER LN | 4 | | 5 | 1.00 | 105.55 | 106.00 | $105.55 |
| 009-766-006 | 165 EDGEWATER LN | 4 | | 5 | 1.00 | 105.55 | 106.00 | $105.55 |
| 009-766-007 | 163 EDGEWATER LN | 4 | | 5 | 1.00 | 105.55 | 106.00 | $105.55 |
| 009-766-008 | 161 EDGEWATER LN | 4 | | 5 | 1.00 | 105.55 | 106.00 | $105.55 |
| 009-766-009 | 1637 SUMMER CREEK LN | 4 | | 5 | 1.00 | 105.55 | 106.00 | $105.55 |
| 009-766-010 | 1639 SUMMER CREEK LN | 4 | | 5 | 1.00 | 105.55 | 106.00 | $105.55 |
| 009-766-011 | 1641 SUMMER CREEK LN | 4 | | 5 | 1.00 | 105.55 | 106.00 | $105.55 |
| 009-766-012 | 1643 SUMMER CREEK LN | 4 | | 5 | 1.00 | 105.55 | 106.00 | $105.55 |
| 009-766-013 | 1645 SUMMER CREEK LN | 4 | | 5 | 1.00 | 105.55 | 106.00 | $105.55 |
| 009-766-014 | 1647 SUMMER CREEK LN | 4 | | 5 | 1.00 | 105.55 | 106.00 | $105.55 |
| 009-766-015 | 1649 SUMMER CREEK LN | 4 | | 5 | 1.00 | 105.55 | 106.00 | $105.55 |
| 009-766-016 | 1705 SUMMER CREEK LN | 4 | | 5 | 1.00 | 105.55 | 106.00 | $105.55 |
| 009-766-017 | 1707 SUMMER CREEK LN | 4 | | 5 | 1.00 | 105.55 | 106.00 | $105.55 |
| 009-766-018 | 1709 SUMMER CREEK LN | 4 | | 5 | 1.00 | 105.55 | 106.00 | $105.55 |
| 009-766-019 | 1711 SUMMER CREEK LN | 4 | | 5 | 1.00 | 105.55 | 106.00 | $105.55 |
| 009-766-020 | 1712 SUMMER CREEK LN | 4 | | 5 | 1.00 | 105.55 | 106.00 | $105.55 |
| 009-766-021 | 1710 SUMMER CREEK LN | 4 | | 5 | 1.00 | 105.55 | 106.00 | $105.55 |
| 009-766-022 | 1708 SUMMER CREEK LN | 4 | | 5 | 1.00 | 105.55 | 106.00 | $105.55 |

# City of Paso Robles
## El Paso De Robles Landscape and Lighting Maintenance District No. 1
## Fiscal Year 2016/17 Preliminary Assessment Roll
## (Sorted by APN)

| APN | Situs Address | Zone | Sub Zone | Sub Area | EBU | Applied Rate | Max Rate | Charge |
|---|---|---|---|---|---|---|---|---|
| 009-766-023 | 1706 SUMMER CREEK LN | 4 | | 5 | 1.00 | 105.55 | 106.00 | $105.55 |
| 009-766-024 | 1704 SUMMER CREEK LN | 4 | | 5 | 1.00 | 105.55 | 106.00 | $105.55 |
| 009-766-025 | 1650 SUMMER CREEK LN | 4 | | 5 | 1.00 | 105.55 | 106.00 | $105.55 |
| 009-766-026 | 1648 SUMMER CREEK LN | 4 | | 5 | 1.00 | 105.55 | 106.00 | $105.55 |
| 009-766-027 | 1642 SUMMER CREEK LN | 4 | | 5 | 1.00 | 105.55 | 106.00 | $105.55 |
| 009-766-028 | 1640 SUMMER CREEK LN | 4 | | 5 | 1.00 | 105.55 | 106.00 | $105.55 |
| 009-766-029 | 1638 SUMMER CREEK LN | 4 | | 5 | 1.00 | 105.55 | 106.00 | $105.55 |
| 009-766-030 | 170 EDGEWATER LN | 4 | | 5 | 1.00 | 105.55 | 106.00 | $105.55 |
| 009-766-031 | 172 EDGEWATER LN | 4 | | 5 | 1.00 | 105.55 | 106.00 | $105.55 |
| 009-766-032 | 174 EDGEWATER LN | 4 | | 5 | 1.00 | 105.55 | 106.00 | $105.55 |
| 009-766-033 | 176 EDGEWATER LN | 4 | | 5 | 1.00 | 105.55 | 106.00 | $105.55 |
| 009-767-001 | NIBLICK | 6 | | 12 | 1.00 | 17.69 | 25.74 | $17.69 |
| 009-767-002 | NIBLICK | 6 | | 12 | 1.00 | 17.69 | 25.74 | $17.69 |
| 009-767-003 | NIBLICK | 6 | | 12 | 1.00 | 17.69 | 25.74 | $17.69 |
| 009-767-004 | NIBLICK | 6 | | 12 | 1.00 | 17.69 | 25.74 | $17.69 |
| 009-767-005 | NIBLICK | 6 | | 12 | 1.00 | 17.69 | 25.74 | $17.69 |
| 009-767-006 | NIBLICK | 6 | | 12 | 1.00 | 17.69 | 25.74 | $17.69 |
| 009-767-007 | NIBLICK | 6 | | 12 | 1.00 | 17.69 | 25.74 | $17.69 |
| 009-767-008 | NIBLICK | 6 | | 12 | 1.00 | 17.69 | 25.74 | $17.69 |
| 009-767-009 | NIBLICK | 6 | | 12 | 1.00 | 17.69 | 25.74 | $17.69 |
| 009-767-010 | NIBLICK | 6 | | 12 | 1.00 | 17.69 | 25.74 | $17.69 |
| 009-767-011 | NIBLICK | 6 | | 12 | 1.00 | 17.69 | 25.74 | $17.69 |
| 009-767-012 | NIBLICK | 6 | | 12 | 1.00 | 17.69 | 25.74 | $17.69 |
| 009-767-013 | NIBLICK | 6 | | 12 | 1.00 | 17.69 | 25.74 | $17.69 |
| 009-767-014 | NIBLICK | 6 | | 12 | 1.00 | 17.69 | 25.74 | $17.69 |
| 009-767-015 | NIBLICK | 6 | | 12 | 1.00 | 17.69 | 25.74 | $17.69 |
| 009-767-016 | NIBLICK | 6 | | 12 | 1.00 | 17.69 | 25.74 | $17.69 |
| 009-767-017 | NIBLICK | 6 | | 12 | 1.00 | 17.69 | 25.74 | $17.69 |
| 009-767-018 | NIBLICK | 6 | | 12 | 1.00 | 17.69 | 25.74 | $17.69 |
| 009-767-019 | NIBLICK | 6 | | 12 | 1.00 | 17.69 | 25.74 | $17.69 |
| 009-767-020 | NIBLICK | 6 | | 12 | 1.00 | 17.69 | 25.74 | $17.69 |
| 009-767-021 | NIBLICK | 6 | | 12 | 1.00 | 17.69 | 25.74 | $17.69 |
| 009-767-022 | NIBLICK | 6 | | 12 | 1.00 | 17.69 | 25.74 | $17.69 |
| 009-767-023 | NIBLICK | 6 | | 12 | 1.00 | 17.69 | 25.74 | $17.69 |
| 009-767-024 | NIBLICK | 6 | | 12 | 1.00 | 17.69 | 25.74 | $17.69 |
| 009-767-025 | NIBLICK | 6 | | 12 | 1.00 | 17.69 | 25.74 | $17.69 |
| 009-767-026 | NIBLICK | 6 | | 12 | 1.00 | 17.69 | 25.74 | $17.69 |
| 009-767-027 | NIBLICK | 6 | | 12 | 1.00 | 17.69 | 25.74 | $17.69 |
| 009-767-028 | NIBLICK | 6 | | 12 | 1.00 | 17.69 | 25.74 | $17.69 |
| 009-767-029 | NIBLICK | 6 | | 12 | 1.00 | 17.69 | 25.74 | $17.69 |
| 009-767-030 | NIBLICK | 6 | | 12 | 1.00 | 17.69 | 25.74 | $17.69 |
| 009-767-031 | NIBLICK | 6 | | 12 | 1.00 | 17.69 | 25.74 | $17.69 |
| 009-767-032 | NIBLICK | 6 | | 12 | 1.00 | 17.69 | 25.74 | $17.69 |
| 009-767-033 | NIBLICK | 6 | | 12 | 1.00 | 17.69 | 25.74 | $17.69 |
| 009-767-034 | NIBLICK | 6 | | 12 | 1.00 | 17.69 | 25.74 | $17.69 |
| 009-767-035 | NIBLICK | 6 | | 12 | 1.00 | 17.69 | 25.74 | $17.69 |
| 009-767-036 | NIBLICK | 6 | | 12 | 1.00 | 17.69 | 25.74 | $17.69 |
| 009-767-037 | NIBLICK | 6 | | 12 | 1.00 | 17.69 | 25.74 | $17.69 |
| 009-767-038 | NIBLICK | 6 | | 12 | 1.00 | 17.69 | 25.74 | $17.69 |
| 009-767-039 | NIBLICK | 6 | | 12 | 1.00 | 17.69 | 25.74 | $17.69 |
| 009-767-040 | NIBLICK | 6 | | 12 | 1.00 | 17.69 | 25.74 | $17.69 |
| 009-767-041 | NIBLICK | 6 | | 12 | 1.00 | 17.69 | 25.74 | $17.69 |
| 009-767-042 | NIBLICK | 6 | | 12 | 1.00 | 17.69 | 25.74 | $17.69 |
| 009-767-043 | NIBLICK | 6 | | 12 | 1.00 | 17.69 | 25.74 | $17.69 |
| 009-767-044 | NIBLICK | 6 | | 12 | 1.00 | 17.69 | 25.74 | $17.69 |
| 009-767-045 | NIBLICK | 6 | | 12 | 1.00 | 17.69 | 25.74 | $17.69 |
| 009-767-046 | NIBLICK | 6 | | 12 | 1.00 | 17.69 | 25.74 | $17.69 |
| 009-767-047 | NIBLICK | 6 | | 12 | 1.00 | 17.69 | 25.74 | $17.69 |
| 009-767-048 | NIBLICK | 6 | | 12 | 1.00 | 17.69 | 25.74 | $17.69 |
| 009-768-001 | NIBLICK | 6 | | 12 | 1.00 | 17.69 | 25.74 | $17.69 |
| 009-768-002 | NIBLICK | 6 | | 12 | 1.00 | 17.69 | 25.74 | $17.69 |
| 009-768-003 | NIBLICK | 6 | | 12 | 1.00 | 17.69 | 25.74 | $17.69 |
| 009-768-004 | NIBLICK | 6 | | 12 | 1.00 | 17.69 | 25.74 | $17.69 |

# City of Paso Robles
## El Paso De Robles Landscape and Lighting Maintenance District No. 1
## Fiscal Year 2016/17 Preliminary Assessment Roll
## (Sorted by APN)

| APN | Situs Address | Zone | Sub Zone | Sub Area | EBU | Applied Rate | Max Rate | Charge |
|---|---|---|---|---|---|---|---|---|
| 009-768-005 | NIBLICK | 6 | | 12 | 1.00 | 17.69 | 25.74 | $17.69 |
| 009-768-006 | NIBLICK | 6 | | 12 | 1.00 | 17.69 | 25.74 | $17.69 |
| 009-768-007 | NIBLICK | 6 | | 12 | 1.00 | 17.69 | 25.74 | $17.69 |
| 009-768-008 | NIBLICK | 6 | | 12 | 1.00 | 17.69 | 25.74 | $17.69 |
| 009-768-009 | NIBLICK | 6 | | 12 | 1.00 | 17.69 | 25.74 | $17.69 |
| 009-768-010 | NIBLICK | 6 | | 12 | 1.00 | 17.69 | 25.74 | $17.69 |
| 009-768-011 | NIBLICK | 6 | | 12 | 1.00 | 17.69 | 25.74 | $17.69 |
| 009-768-012 | NIBLICK | 6 | | 12 | 1.00 | 17.69 | 25.74 | $17.69 |
| 009-768-013 | NIBLICK | 6 | | 12 | 1.00 | 17.69 | 25.74 | $17.69 |
| 009-768-014 | NIBLICK | 6 | | 12 | 1.00 | 17.69 | 25.74 | $17.69 |
| 009-768-015 | NIBLICK | 6 | | 12 | 1.00 | 17.69 | 25.74 | $17.69 |
| 009-768-016 | NIBLICK | 6 | | 12 | 1.00 | 17.69 | 25.74 | $17.69 |
| 009-768-017 | NIBLICK | 6 | | 12 | 1.00 | 17.69 | 25.74 | $17.69 |
| 009-768-018 | NIBLICK | 6 | | 12 | 1.00 | 17.69 | 25.74 | $17.69 |
| 009-768-019 | NIBLICK | 6 | | 12 | 1.00 | 17.69 | 25.74 | $17.69 |
| 009-768-020 | NIBLICK | 6 | | 12 | 1.00 | 17.69 | 25.74 | $17.69 |
| 009-768-021 | NIBLICK | 6 | | 12 | 1.00 | 17.69 | 25.74 | $17.69 |
| 009-768-022 | NIBLICK | 6 | | 12 | 1.00 | 17.69 | 25.74 | $17.69 |
| 009-768-023 | NIBLICK | 6 | | 12 | 1.00 | 17.69 | 25.74 | $17.69 |
| 009-768-024 | NIBLICK | 6 | | 12 | 1.00 | 17.69 | 25.74 | $17.69 |
| 009-768-025 | NIBLICK | 6 | | 12 | 1.00 | 17.69 | 25.74 | $17.69 |
| 009-768-026 | NIBLICK | 6 | | 12 | 1.00 | 17.69 | 25.74 | $17.69 |
| 009-768-027 | NIBLICK | 6 | | 12 | 1.00 | 17.69 | 25.74 | $17.69 |
| 009-768-028 | NIBLICK | 6 | | 12 | 1.00 | 17.69 | 25.74 | $17.69 |
| 009-768-029 | NIBLICK | 6 | | 12 | 1.00 | 17.69 | 25.74 | $17.69 |
| 009-768-030 | NIBLICK | 6 | | 12 | 1.00 | 17.69 | 25.74 | $17.69 |
| 009-768-031 | NIBLICK | 6 | | 12 | 1.00 | 17.69 | 25.74 | $17.69 |
| 009-768-032 | NIBLICK | 6 | | 12 | 1.00 | 17.69 | 25.74 | $17.69 |
| 009-768-033 | NIBLICK | 6 | | 12 | 1.00 | 17.69 | 25.74 | $17.69 |
| 009-768-034 | NIBLICK | 6 | | 12 | 1.00 | 17.69 | 25.74 | $17.69 |
| 009-768-035 | NIBLICK | 6 | | 12 | 1.00 | 17.69 | 25.74 | $17.69 |
| 009-768-036 | NIBLICK | 6 | | 12 | 1.00 | 17.69 | 25.74 | $17.69 |
| 009-768-037 | NIBLICK | 6 | | 12 | 1.00 | 17.69 | 25.74 | $17.69 |
| 009-768-038 | NIBLICK | 6 | | 12 | 1.00 | 17.69 | 25.74 | $17.69 |
| 009-768-039 | NIBLICK | 6 | | 12 | 1.00 | 17.69 | 25.74 | $17.69 |
| 009-768-040 | NIBLICK | 6 | | 12 | 1.00 | 17.69 | 25.74 | $17.69 |
| 009-768-041 | NIBLICK | 6 | | 12 | 1.00 | 17.69 | 25.74 | $17.69 |
| 009-768-042 | NIBLICK | 6 | | 12 | 1.00 | 17.69 | 25.74 | $17.69 |
| 009-768-043 | NIBLICK | 6 | | 12 | 1.00 | 17.69 | 25.74 | $17.69 |
| 009-768-044 | NIBLICK | 6 | | 12 | 1.00 | 17.69 | 25.74 | $17.69 |
| 009-768-045 | NIBLICK | 6 | | 12 | 1.00 | 17.69 | 25.74 | $17.69 |
| 009-768-046 | NIBLICK | 6 | | 12 | 1.00 | 17.69 | 25.74 | $17.69 |
| 009-768-047 | NIBLICK | 6 | | 12 | 1.00 | 17.69 | 25.74 | $17.69 |
| 009-768-048 | NIBLICK | 6 | | 12 | 1.00 | 17.69 | 25.74 | $17.69 |
| 009-769-002 | 1758 BRAHMA ST | | | 101 | 1.00 | 210.84 | 1,015.58 | $210.84 |
| 009-769-003 | 1756 BRAHMA ST | | | 101 | 1.00 | 210.84 | 1,015.58 | $210.84 |
| 009-769-004 | 1754 BRAHMA ST | | | 101 | 1.00 | 210.84 | 1,015.58 | $210.84 |
| 009-769-005 | 1752 BRAHMA ST | | | 101 | 1.00 | 210.84 | 1,015.58 | $210.84 |
| 009-769-006 | 484 KENTON CT | | | 101 | 1.00 | 210.84 | 1,015.58 | $210.84 |
| 009-769-007 | 486 KENTON CT | | | 101 | 1.00 | 210.84 | 1,015.58 | $210.84 |
| 009-769-008 | 490 KENTON CT | | | 101 | 1.00 | 210.84 | 1,015.58 | $210.84 |
| 009-769-009 | 429 KENTON CT | | | 101 | 1.00 | 210.84 | 1,015.58 | $210.84 |
| 009-769-010 | 431 KENTON CT | | | 101 | 1.00 | 210.84 | 1,015.58 | $210.84 |
| 009-769-011 | 433 KENTON CT | | | 101 | 1.00 | 210.84 | 1,015.58 | $210.84 |
| 009-769-012 | 435 KENTON CT | | | 101 | 1.00 | 210.84 | 1,015.58 | $210.84 |
| 009-769-013 | 437 KENTON CT | | | 101 | 1.00 | 210.84 | 1,015.58 | $210.84 |
| 009-769-014 | 439 KENTON CT | | | 101 | 1.00 | 210.84 | 1,015.58 | $210.84 |
| 009-769-015 | 441 KENTON CT | | | 101 | 1.00 | 210.84 | 1,015.58 | $210.84 |
| 009-769-016 | 443 KENTON RD | | | 101 | 1.00 | 210.84 | 1,015.58 | $210.84 |
| 009-769-017 | 445 KENTON CT | | | 101 | 1.00 | 210.84 | 1,015.58 | $210.84 |
| 009-769-018 | 447 KENTON CT | | | 101 | 1.00 | 210.84 | 1,015.58 | $210.84 |
| 009-769-019 | 449 KENTON CT | | | 101 | 1.00 | 210.84 | 1,015.58 | $210.84 |
| 009-769-020 | 451 KENTON CT | | | 101 | 1.00 | 210.84 | 1,015.58 | $210.84 |

# City of Paso Robles
## El Paso De Robles Landscape and Lighting Maintenance District No. 1
## Fiscal Year 2016/17 Preliminary Assessment Roll
## (Sorted by APN)

| APN | Situs Address | Zone | Sub Zone | Sub Area | EBU | Applied Rate | Max Rate | Charge |
|---|---|---|---|---|---|---|---|---|
| 009-769-021 | 453 KENTON CT | | | 101 | 1.00 | 210.84 | 1,015.58 | $210.84 |
| 009-769-022 | 430 KENTON CT | | | 101 | 1.00 | 210.84 | 1,015.58 | $210.84 |
| 009-769-023 | 432 KENTON CT | | | 101 | 1.00 | 210.84 | 1,015.58 | $210.84 |
| 009-769-024 | 434 KENTON CT | | | 101 | 1.00 | 210.84 | 1,015.58 | $210.84 |
| 009-769-025 | 436 KENTON RD | | | 101 | 1.00 | 210.84 | 1,015.58 | $210.84 |
| 009-769-026 | 440 KENTON CT | | | 101 | 1.00 | 210.84 | 1,015.58 | $210.84 |
| 009-769-027 | 442 KENTON CT | | | 101 | 1.00 | 210.84 | 1,015.58 | $210.84 |
| 009-769-028 | 454 KENTON RD | | | 101 | 1.00 | 210.84 | 1,015.58 | $210.84 |
| 009-769-029 | 456 KENTON CT | | | 101 | 1.00 | 210.84 | 1,015.58 | $210.84 |
| 009-769-030 | 458 KENTON CT | | | 101 | 1.00 | 210.84 | 1,015.58 | $210.84 |
| 009-769-031 | 460 KENTON CT | | | 101 | 1.00 | 210.84 | 1,015.58 | $210.84 |
| 009-769-032 | 470 KENTON CT | | | 101 | 1.00 | 210.84 | 1,015.58 | $210.84 |
| 009-769-033 | 472 KENTON CT | | | 101 | 1.00 | 210.84 | 1,015.58 | $210.84 |
| 009-769-035 | 476 KENTON CT | | | 101 | 1.00 | 210.84 | 1,015.58 | $210.84 |
| 009-769-036 | 478 KENTON CT | | | 101 | 1.00 | 210.84 | 1,015.58 | $210.84 |
| 009-769-037 | 480 KENTON CT | | | 101 | 1.00 | 210.84 | 1,015.58 | $210.84 |
| 009-769-038 | 461 KENTON CT | | | 101 | 1.00 | 210.84 | 1,015.58 | $210.84 |
| 009-769-039 | 459 KENTON CT | | | 101 | 1.00 | 210.84 | 1,015.58 | $210.84 |
| 009-769-040 | 457 KENTON CT | | | 101 | 1.00 | 210.84 | 1,015.58 | $210.84 |
| 009-769-041 | 1760 BRAHMA CT | | | 101 | 1.00 | 210.84 | 1,015.58 | $210.84 |
| 009-770-005 | 1800 SERRA WAY | 6 | | 29 | 1.00 | 35.35 | 350.00 | $35.35 |
| 009-770-006 | 1860 SERRA WAY | 6 | | 29 | 1.00 | 35.35 | 350.00 | $35.35 |
| 009-770-007 | 1840 SERRA WAY | 6 | | 29 | 1.00 | 35.35 | 350.00 | $35.35 |
| 009-770-008 | 1820 SERRA WAY | 6 | | 29 | 1.00 | 35.35 | 350.00 | $35.35 |
| 009-770-009 | 1780 SOPHIA WAY | 6 | | 31 | 1.00 | 35.35 | 200.00 | $35.35 |
| 009-770-010 | 1760 SOPHIA WAY | 6 | | 31 | 1.00 | 35.35 | 200.00 | $35.35 |
| 009-770-011 | 1740 SOPHIA WAY | 6 | | 31 | 1.00 | 35.35 | 200.00 | $35.35 |
| 009-770-012 | 1720 SOPHIA WAY | 6 | | 31 | 1.00 | 35.35 | 200.00 | $35.35 |
| 009-772-001 | 160 RIVERBANK LN | 4 | | 16 | 1.00 | 105.55 | 106.00 | $105.55 |
| 009-772-002 | 158 RIVERBANK LN | 4 | | 16 | 1.00 | 105.55 | 106.00 | $105.55 |
| 009-772-003 | 156 RIVERBANK LN | 4 | | 16 | 1.00 | 105.55 | 106.00 | $105.55 |
| 009-772-004 | 154 RIVERBANK LN | 4 | | 16 | 1.00 | 105.55 | 106.00 | $105.55 |
| 009-772-005 | 152 RIVERBANK LN | 4 | | 16 | 1.00 | 105.55 | 106.00 | $105.55 |
| 009-772-006 | 150 RIVERBANK LN | 4 | | 16 | 1.00 | 105.55 | 106.00 | $105.55 |
| 009-772-007 | 148 RIVERBANK LN | 4 | | 16 | 1.00 | 105.55 | 106.00 | $105.55 |
| 009-772-008 | 146 RIVERBANK LN | 4 | | 16 | 1.00 | 105.55 | 106.00 | $105.55 |
| 009-772-009 | 145 SHADOW CREEK LN | 4 | | 16 | 1.00 | 105.55 | 106.00 | $105.55 |
| 009-772-010 | 147 SHADOW CREEK LN | 4 | | 16 | 1.00 | 105.55 | 106.00 | $105.55 |
| 009-772-011 | 149 SHADOW CREEK LN | 4 | | 16 | 1.00 | 105.55 | 106.00 | $105.55 |
| 009-772-012 | 151 SHADOW CREEK LN | 4 | | 16 | 1.00 | 105.55 | 106.00 | $105.55 |
| 009-772-013 | 153 SHADOW CREEK LN | 4 | | 16 | 1.00 | 105.55 | 106.00 | $105.55 |
| 009-772-014 | 155 SHADOW CREEK LN | 4 | | 16 | 1.00 | 105.55 | 106.00 | $105.55 |
| 009-772-015 | 157 SHADOW CREEK LN | 4 | | 16 | 1.00 | 105.55 | 106.00 | $105.55 |
| 009-772-016 | 156 SHADOW CREEK LN | 4 | | 16 | 1.00 | 105.55 | 106.00 | $105.55 |
| 009-772-017 | 154 SHADOW CREEK LN | 4 | | 16 | 1.00 | 105.55 | 106.00 | $105.55 |
| 009-772-018 | 152 SHADOW CREEK LN | 4 | | 16 | 1.00 | 105.55 | 106.00 | $105.55 |
| 009-772-019 | 167 BRIDGEGATE LN | 4 | | 16 | 1.00 | 105.55 | 106.00 | $105.55 |
| 009-772-020 | 169 BRIDGEGATE LN | 4 | | 16 | 1.00 | 105.55 | 106.00 | $105.55 |
| 009-772-021 | 171 BRIDGEGATE LN | 4 | | 16 | 1.00 | 105.55 | 106.00 | $105.55 |
| 009-772-022 | 173 BRIDGEGATE LN | 4 | | 16 | 1.00 | 105.55 | 106.00 | $105.55 |
| 009-772-023 | 175 BRIDGEGATE LN | 4 | | 16 | 1.00 | 105.55 | 106.00 | $105.55 |
| 009-772-024 | 1725 STILLWATER CT | 4 | | 16 | 1.00 | 105.55 | 106.00 | $105.55 |
| 009-772-025 | 1723 STILLWATER CT | 4 | | 16 | 1.00 | 105.55 | 106.00 | $105.55 |
| 009-772-026 | 1721 STILLWATER CT | 4 | | 16 | 1.00 | 105.55 | 106.00 | $105.55 |
| 009-772-027 | 1719 STILLWATER CT | 4 | | 16 | 1.00 | 105.55 | 106.00 | $105.55 |
| 009-772-028 | 1718 STILLWATER CT | 4 | | 16 | 1.00 | 105.55 | 106.00 | $105.55 |
| 009-772-029 | 1720 STILLWATER CT | 4 | | 16 | 1.00 | 105.55 | 106.00 | $105.55 |
| 009-772-030 | 1722 STILLWATER CT | 4 | | 16 | 1.00 | 105.55 | 106.00 | $105.55 |
| 009-772-031 | 1724 STILLWATER CT | 4 | | 16 | 1.00 | 105.55 | 106.00 | $105.55 |
| 009-772-032 | 1726 STILLWATER CT | 4 | | 16 | 1.00 | 105.55 | 106.00 | $105.55 |
| 009-772-033 | 184 BRIDGEGATE LN | 4 | | 16 | 1.00 | 105.55 | 106.00 | $105.55 |
| 009-772-034 | 182 BRIDGEGATE LN | 4 | | 16 | 1.00 | 105.55 | 106.00 | $105.55 |
| 009-772-035 | 180 BRIDGEGATE LN | 4 | | 16 | 1.00 | 105.55 | 106.00 | $105.55 |

# City of Paso Robles
## El Paso De Robles Landscape and Lighting Maintenance District No. 1
## Fiscal Year 2016/17 Preliminary Assessment Roll
## (Sorted by APN)

| APN | Situs Address | Zone | Sub Zone | Sub Area | EBU | Applied Rate | Max Rate | Charge |
|---|---|---|---|---|---|---|---|---|
| 009-772-036 | 178 BRIDGEGATE LN | 4 | | 16 | 1.00 | 105.55 | 106.00 | $105.55 |
| 009-772-037 | 176 BRIDGEGATE LN | 4 | | 16 | 1.00 | 105.55 | 106.00 | $105.55 |
| 009-772-038 | 174 BRIDGEGATE LN | 4 | | 16 | 1.00 | 105.55 | 106.00 | $105.55 |
| 009-772-039 | 172 BRIDGEGATE LN | 4 | | 16 | 1.00 | 105.55 | 106.00 | $105.55 |
| 009-772-040 | 168 BRIDGEGATE LN | 4 | | 16 | 1.00 | 105.55 | 106.00 | $105.55 |
| 009-772-041 | 166 BRIDGEGATE LN | 4 | | 16 | 1.00 | 105.55 | 106.00 | $105.55 |
| 009-772-042 | 164 BRIDGEGATE LN | 4 | | 16 | 1.00 | 105.55 | 106.00 | $105.55 |
| 009-772-043 | 139 SHADOW CREEK LN | 4 | | 16 | 1.00 | 105.55 | 106.00 | $105.55 |
| 009-772-044 | 138 RIVERBANK LN | 4 | | 16 | 1.00 | 105.55 | 106.00 | $105.55 |
| 009-773-001 | 762 BRAHMA RD | 7 | | 45A | 1.00 | 519.82 | 521.74 | $519.82 |
| 009-773-002 | 760 BRAHMA ST | 7 | | 45A | 1.00 | 519.82 | 521.74 | $519.82 |
| 009-773-003 | 758 BRAHMA ST | 7 | | 45A | 1.00 | 519.82 | 521.74 | $519.82 |
| 009-773-004 | 756 BRAHMA ST | 7 | | 45A | 1.00 | 519.82 | 521.74 | $519.82 |
| 009-773-005 | 754 BRAHMA ST | 7 | | 45A | 1.00 | 519.82 | 521.74 | $519.82 |
| 009-773-006 | 752 BRAHMA ST | 7 | | 45A | 1.00 | 519.82 | 521.74 | $519.82 |
| 009-773-007 | 750 BRAHMA ST | 7 | | 45A | 1.00 | 519.82 | 521.74 | $519.82 |
| 009-773-010 | 752 GUERNSEY CT | 7 | | 45A | 1.00 | 519.82 | 521.74 | $519.82 |
| 009-773-011 | 750 GUERNSEY CT | 7 | | 45A | 1.00 | 519.82 | 521.74 | $519.82 |
| 009-773-012 | 749 GUERNSEY CT | 7 | | 45A | 1.00 | 519.82 | 521.74 | $519.82 |
| 009-773-013 | 747 GUERNSEY CT | 7 | | 45A | 1.00 | 519.82 | 521.74 | $519.82 |
| 009-773-014 | GUERNSEY | 7 | | 45A | 1.00 | 519.82 | 521.74 | $519.82 |
| 009-773-015 | 740 ANGUS ST | 7 | | 45A | 1.00 | 519.82 | 521.74 | $519.82 |
| 009-773-016 | 765 BRAHMA ST | 7 | | 45A | 1.00 | 519.82 | 521.74 | $519.82 |
| 009-773-017 | 763 BRAHMA ST | 7 | | 45A | 1.00 | 519.82 | 521.74 | $519.82 |
| 009-773-018 | 761 BRAHMA ST | 7 | | 45A | 1.00 | 519.82 | 521.74 | $519.82 |
| 009-773-019 | 757 BRAHMA ST | 7 | | 45A | 1.00 | 519.82 | 521.74 | $519.82 |
| 009-773-020 | 755 BRAHMA ST | 7 | | 45A | 1.00 | 519.82 | 521.74 | $519.82 |
| 009-773-021 | 753 BRAHMA ST | 7 | | 45A | 1.00 | 519.82 | 521.74 | $519.82 |
| 009-773-026 | 754 ANGUS ST | 7 | | 45A | 1.00 | 519.82 | 521.74 | $519.82 |
| 009-773-027 | 748 BRAHMA ST | 7 | | 45A | 1.00 | 519.82 | 521.74 | $519.82 |
| 009-774-001 | 738 ANGUS ST | 7 | | 45A | 1.00 | 519.82 | 521.74 | $519.82 |
| 009-774-002 | 737 ANGUS ST | 7 | | 45A | 1.00 | 519.82 | 521.74 | $519.82 |
| 009-774-003 | 739 ANGUS ST | 7 | | 45A | 1.00 | 519.82 | 521.74 | $519.82 |
| 009-774-004 | 741 ANGUS ST | 7 | | 45A | 1.00 | 519.82 | 521.74 | $519.82 |
| 009-774-005 | 743 ANGUS ST | 7 | | 45A | 1.00 | 519.82 | 521.74 | $519.82 |
| 009-774-006 | 745 ANGUS ST | 7 | | 45A | 1.00 | 519.82 | 521.74 | $519.82 |
| 009-774-007 | 747 ANGUS ST | 7 | | 45A | 1.00 | 519.82 | 521.74 | $519.82 |
| 009-774-008 | 749 ANGUS ST | 7 | | 45A | 1.00 | 519.82 | 521.74 | $519.82 |
| 009-774-009 | 751 ANGUS ST | 7 | | 45A | 1.00 | 519.82 | 521.74 | $519.82 |
| 009-774-010 | 744 BRAHMA ST | 7 | | 45A | 1.00 | 519.82 | 521.74 | $519.82 |
| 009-774-011 | 742 OXEN CT | 7 | | 45A | 1.00 | 519.82 | 521.74 | $519.82 |
| 009-774-012 | 740 OXEN ST | 7 | | 45A | 1.00 | 519.82 | 521.74 | $519.82 |
| 009-774-013 | 738 OXEN ST | 7 | | 45A | 1.00 | 519.82 | 521.74 | $519.82 |
| 009-774-014 | 736 OXEN CT | 7 | | 45A | 1.00 | 519.82 | 521.74 | $519.82 |
| 009-774-015 | 741 OXEN ST | 7 | | 45A | 1.00 | 519.82 | 521.74 | $519.82 |
| 009-774-016 | 751 BRAHMA ST | 7 | | 45A | 1.00 | 519.82 | 521.74 | $519.82 |
| 009-774-017 | 746 OXEN CT | 7 | | 45A | 1.00 | 519.82 | 521.74 | $519.82 |
| 009-774-018 | 747 OXEN ST | 7 | | 45A | 1.00 | 519.82 | 521.74 | $519.82 |
| 009-774-019 | 745 OXEN | 7 | | 45A | 1.00 | 519.82 | 521.74 | $519.82 |
| 009-775-001 | 136 RIVERBANK LN | 4 | | 27 | 1.00 | 105.55 | 106.00 | $105.55 |
| 009-775-002 | 134 RIVERBANK LN | 4 | | 27 | 1.00 | 105.55 | 106.00 | $105.55 |
| 009-775-003 | 132 RIVERBANK LN | 4 | | 27 | 1.00 | 105.55 | 106.00 | $105.55 |
| 009-775-004 | 130 RIVERBANK LN | 4 | | 27 | 1.00 | 105.55 | 106.00 | $105.55 |
| 009-775-005 | 128 RIVERBANK LN | 4 | | 27 | 1.00 | 105.55 | 106.00 | $105.55 |
| 009-775-006 | 126 RIVERBANK LN | 4 | | 27 | 1.00 | 105.55 | 106.00 | $105.55 |
| 009-775-007 | 124 RIVERBANK LN | 4 | | 27 | 1.00 | 105.55 | 106.00 | $105.55 |
| 009-775-008 | 122 RIVERBANK LN | 4 | | 27 | 1.00 | 105.55 | 106.00 | $105.55 |
| 009-775-009 | 120 RIVERBANK LN | 4 | | 27 | 1.00 | 105.55 | 106.00 | $105.55 |
| 009-775-010 | 118 RIVERBANK LN | 4 | | 27 | 1.00 | 105.55 | 106.00 | $105.55 |
| 009-775-011 | 137 SHADOW CREEK LN | 4 | | 27 | 1.00 | 105.55 | 106.00 | $105.55 |
| 009-775-012 | 135 SHADOW CREEK LN | 4 | | 27 | 1.00 | 105.55 | 106.00 | $105.55 |
| 009-775-013 | 133 SHADOW CREEK LN | 4 | | 27 | 1.00 | 105.55 | 106.00 | $105.55 |
| 009-775-014 | 131 SHADOW CREEK LN | 4 | | 27 | 1.00 | 105.55 | 106.00 | $105.55 |

# City of Paso Robles
## El Paso De Robles Landscape and Lighting Maintenance District No. 1
## Fiscal Year 2016/17 Preliminary Assessment Roll
## (Sorted by APN)

| APN | Situs Address | Zone | Sub Zone | Sub Area | EBU | Applied Rate | Max Rate | Charge |
|---|---|---|---|---|---|---|---|---|
| 009-775-015 | 129 SHADOW CREEK LN | 4 | | 27 | 1.00 | 105.55 | 106.00 | $105.55 |
| 009-775-016 | 127 SHADOW CREEK LN | 4 | | 27 | 1.00 | 105.55 | 106.00 | $105.55 |
| 009-775-017 | 125 SHADOW CREEK LN | 4 | | 27 | 1.00 | 105.55 | 106.00 | $105.55 |
| 009-775-018 | 123 SHADOW CREEK LN | 4 | | 27 | 1.00 | 105.55 | 106.00 | $105.55 |
| 009-775-019 | 122 SHADOW CREEK LN | 4 | | 27 | 1.00 | 105.55 | 106.00 | $105.55 |
| 009-775-020 | 124 SHADOW CREEK LN | 4 | | 27 | 1.00 | 105.55 | 106.00 | $105.55 |
| 009-775-021 | 160 SANDCOVE LN | 4 | | 27 | 1.00 | 105.55 | 106.00 | $105.55 |
| 009-775-022 | 162 SANDCOVE LN | 4 | | 27 | 1.00 | 105.55 | 106.00 | $105.55 |
| 009-775-023 | 164 SANDCOVE LN | 4 | | 27 | 1.00 | 105.55 | 106.00 | $105.55 |
| 009-775-024 | 166 SANDCOVE LN | 4 | | 27 | 1.00 | 105.55 | 106.00 | $105.55 |
| 009-775-025 | 168 SANDCOVE LN | 4 | | 27 | 1.00 | 105.55 | 106.00 | $105.55 |
| 009-775-026 | 170 SANDCOVE LN | 4 | | 27 | 1.00 | 105.55 | 106.00 | $105.55 |
| 009-775-027 | 172 SANDCOVE LN | 4 | | 27 | 1.00 | 105.55 | 106.00 | $105.55 |
| 009-775-028 | 174 SANDCOVE LN | 4 | | 27 | 1.00 | 105.55 | 106.00 | $105.55 |
| 009-775-029 | 176 SANDCOVE LN | 4 | | 27 | 1.00 | 105.55 | 106.00 | $105.55 |
| 009-775-030 | 178 SANDCOVE LN | 4 | | 27 | 1.00 | 105.55 | 106.00 | $105.55 |
| 009-775-031 | 179 SANDCOVE LN | 4 | | 27 | 1.00 | 105.55 | 106.00 | $105.55 |
| 009-775-032 | 177 SANDCOVE LN | 4 | | 27 | 1.00 | 105.55 | 106.00 | $105.55 |
| 009-775-033 | 175 SANDCOVE LN | 4 | | 27 | 1.00 | 105.55 | 106.00 | $105.55 |
| 009-775-034 | 173 SANDCOVE LN | 4 | | 27 | 1.00 | 105.55 | 106.00 | $105.55 |
| 009-775-035 | 169 SANDCOVE LN | 4 | | 27 | 1.00 | 105.55 | 106.00 | $105.55 |
| 009-775-036 | 167 SANDCOVE LN | 4 | | 27 | 1.00 | 105.55 | 106.00 | $105.55 |
| 009-775-037 | 165 SANDCOVE LN | 4 | | 27 | 1.00 | 105.55 | 106.00 | $105.55 |
| 009-775-038 | 163 SANDCOVE LN | 4 | | 27 | 1.00 | 105.55 | 106.00 | $105.55 |
| 009-775-039 | 161 SANDCOVE LN | 4 | | 27 | 1.00 | 105.55 | 106.00 | $105.55 |
| 009-776-001 | 197 STONEBRIDGE LN | 4 | | 27 | 1.00 | 105.55 | 106.00 | $105.55 |
| 009-776-002 | 195 STONEBRIDGE LN | 4 | | 27 | 1.00 | 105.55 | 106.00 | $105.55 |
| 009-776-003 | 193 STONEBRIDGE LN | 4 | | 27 | 1.00 | 105.55 | 106.00 | $105.55 |
| 009-776-004 | 187 STONEBRIDGE LN | 4 | | 27 | 1.00 | 105.55 | 106.00 | $105.55 |
| 009-776-005 | 185 STONEBRIDGE LN | 4 | | 27 | 1.00 | 105.55 | 106.00 | $105.55 |
| 009-776-006 | 183 STONEBRIDGE LN | 4 | | 27 | 1.00 | 105.55 | 106.00 | $105.55 |
| 009-776-007 | 181 STONEBRIDGE LN | 4 | | 27 | 1.00 | 105.55 | 106.00 | $105.55 |
| 009-776-008 | 180 STONEBRIDGE LN | 4 | | 27 | 1.00 | 105.55 | 106.00 | $105.55 |
| 009-776-009 | 182 STONEBRIDGE LN | 4 | | 27 | 1.00 | 105.55 | 106.00 | $105.55 |
| 009-776-010 | 184 STONEBRIDGE LN | 4 | | 27 | 1.00 | 105.55 | 106.00 | $105.55 |
| 009-776-011 | 186 STONEBRIDGE LN | 4 | | 27 | 1.00 | 105.55 | 106.00 | $105.55 |
| 009-776-012 | 188 STONEBRIDGE LN | 4 | | 27 | 1.00 | 105.55 | 106.00 | $105.55 |
| 009-776-013 | 190 STONEBRIDGE LN | 4 | | 27 | 1.00 | 105.55 | 106.00 | $105.55 |
| 009-776-014 | 192 STONEBRIDGE LN | 4 | | 27 | 1.00 | 105.55 | 106.00 | $105.55 |
| 009-776-015 | 194 STONEBRIDGE LN | 4 | | 27 | 1.00 | 105.55 | 106.00 | $105.55 |
| 009-776-016 | 196 STONEBRIDGE LN | 4 | | 27 | 1.00 | 105.55 | 106.00 | $105.55 |
| 009-776-017 | 198 STONEBRIDGE LN | 4 | | 27 | 1.00 | 105.55 | 106.00 | $105.55 |
| 009-776-018 | 1808 WILLOWBANK LN | 4 | | 27 | 1.00 | 105.55 | 106.00 | $105.55 |
| 009-776-019 | 1806 WILLOWBANK LN | 4 | | 27 | 1.00 | 105.55 | 106.00 | $105.55 |
| 009-776-020 | 1804 WILLOWBANK LN | 4 | | 27 | 1.00 | 105.55 | 106.00 | $105.55 |
| 009-777-001 | 750 SHORTHORN CT | 7 | | 45B | 1.00 | 519.82 | 521.74 | $519.82 |
| 009-777-002 | 748 SHORTHORN CT | 7 | | 45B | 1.00 | 519.82 | 521.74 | $519.82 |
| 009-777-003 | 746 SHORTHORN CT | 7 | | 45B | 1.00 | 519.82 | 521.74 | $519.82 |
| 009-777-004 | 745 SHORTHORN CT | 7 | | 45B | 1.00 | 519.82 | 521.74 | $519.82 |
| 009-777-005 | 749 SHORTHORN CT | 7 | | 45B | 1.00 | 519.82 | 521.74 | $519.82 |
| 009-777-006 | 778 BRAHMA ST | 7 | | 45B | 1.00 | 519.82 | 521.74 | $519.82 |
| 009-777-007 | 776 BRAHMA RD | 7 | | 45B | 1.00 | 519.82 | 521.74 | $519.82 |
| 009-777-008 | 750 LONGHORN CT | 7 | | 45B | 1.00 | 519.82 | 521.74 | $519.82 |
| 009-777-009 | 748 LONGHORN CT | 7 | | 45B | 1.00 | 519.82 | 521.74 | $519.82 |
| 009-777-010 | 746 LONGHORN CT | 7 | | 45B | 1.00 | 519.82 | 521.74 | $519.82 |
| 009-777-011 | 745 LONGHORN CT | 7 | | 45B | 1.00 | 519.82 | 521.74 | $519.82 |
| 009-777-012 | 747 LONGHORN CT | 7 | | 45B | 1.00 | 519.82 | 521.74 | $519.82 |
| 009-777-013 | 749 LONGHORN CT | 7 | | 45B | 1.00 | 519.82 | 521.74 | $519.82 |
| 009-777-014 | 751 LONGHORN CT | 7 | | 45B | 1.00 | 519.82 | 521.74 | $519.82 |
| 009-777-015 | 767 BRAHMA ST | 7 | | 45B | 1.00 | 519.82 | 521.74 | $519.82 |
| 009-777-016 | 769 BRAHMA ST | 7 | | 45B | 1.00 | 519.82 | 521.74 | $519.82 |
| 009-777-017 | 771 BRAHMA ST | 7 | | 45B | 1.00 | 519.82 | 521.74 | $519.82 |
| 009-777-018 | 773 BRAHMA ST | 7 | | 45B | 1.00 | 519.82 | 521.74 | $519.82 |

# City of Paso Robles
## El Paso De Robles Landscape and Lighting Maintenance District No. 1
## Fiscal Year 2016/17 Preliminary Assessment Roll
## (Sorted by APN)

| APN | Situs Address | Zone | Sub Zone | Sub Area | EBU | Applied Rate | Max Rate | Charge |
|---|---|---|---|---|---|---|---|---|
| 009-777-019 | 775 BRAHMA RD | 7 | | 45B | 1.00 | 519.82 | 521.74 | $519.82 |
| 009-777-020 | 777 BRAHMA ST | 7 | | 45B | 1.00 | 519.82 | 521.74 | $519.82 |
| 009-777-021 | 779 BRAHMA ST | 7 | | 45B | 1.00 | 519.82 | 521.74 | $519.82 |
| 009-777-022 | 781 BRAHMA ST | 7 | | 45B | 1.00 | 519.82 | 521.74 | $519.82 |
| 009-777-023 | 785 BRAHMA ST | 7 | | 45B | 1.00 | 519.82 | 521.74 | $519.82 |
| 009-777-024 | 786 ANGUS ST | 7 | | 45B | 1.00 | 519.82 | 521.74 | $519.82 |
| 009-777-025 | 784 ANGUS ST | 7 | | 45B | 1.00 | 519.82 | 521.74 | $519.82 |
| 009-777-026 | 782 ANGUS ST | 7 | | 45B | 1.00 | 519.82 | 521.74 | $519.82 |
| 009-777-027 | 778 ANGUS ST | 7 | | 45B | 1.00 | 519.82 | 521.74 | $519.82 |
| 009-777-028 | 776 ANGUS | 7 | | 45B | 1.00 | 519.82 | 521.74 | $519.82 |
| 009-777-029 | 774 ANGUS ST | 7 | | 45B | 1.00 | 519.82 | 521.74 | $519.82 |
| 009-777-030 | 770 ANGUS ST | 7 | | 45B | 1.00 | 519.82 | 521.74 | $519.82 |
| 009-777-031 | 768 ANGUS ST | 7 | | 45B | 1.00 | 519.82 | 521.74 | $519.82 |
| 009-777-032 | 766 ANGUS ST | 7 | | 45B | 1.00 | 519.82 | 521.74 | $519.82 |
| 009-777-033 | 764 ANGUS ST | 7 | | 45B | 1.00 | 519.82 | 521.74 | $519.82 |
| 009-777-036 | 759 ANGUS ST | 7 | | 45B | 1.00 | 519.82 | 521.74 | $519.82 |
| 009-777-037 | 761 ANGUS ST | 7 | | 45B | 1.00 | 519.82 | 521.74 | $519.82 |
| 009-777-038 | 763 ANGUS ST | 7 | | 45B | 1.00 | 519.82 | 521.74 | $519.82 |
| 009-777-039 | 765 ANGUS ST | 7 | | 45B | 1.00 | 519.82 | 521.74 | $519.82 |
| 009-777-040 | 767 ANGUS ST | 7 | | 45B | 1.00 | 519.82 | 521.74 | $519.82 |
| 009-777-041 | 769 ANGUS ST | 7 | | 45B | 1.00 | 519.82 | 521.74 | $519.82 |
| 009-777-042 | 771 ANGUS ST | 7 | | 45B | 1.00 | 519.82 | 521.74 | $519.82 |
| 009-777-043 | 773 ANGUS ST | 7 | | 45B | 1.00 | 519.82 | 521.74 | $519.82 |
| 009-777-044 | 775 ANGUS ST | 7 | | 45B | 1.00 | 519.82 | 521.74 | $519.82 |
| 009-777-045 | 777 ANGUS ST | 7 | | 45B | 1.00 | 519.82 | 521.74 | $519.82 |
| 009-777-046 | 779 ANGUS ST | 7 | | 45B | 1.00 | 519.82 | 521.74 | $519.82 |
| 009-777-047 | 781 ANGUS ST | 7 | | 45B | 1.00 | 519.82 | 521.74 | $519.82 |
| 009-777-048 | 783 ANGUS ST | 7 | | 45B | 1.00 | 519.82 | 521.74 | $519.82 |
| 009-777-049 | 785 ANGUS RD | 7 | | 45B | 1.00 | 519.82 | 521.74 | $519.82 |
| 009-777-050 | 787 ANGUS ST | 7 | | 45B | 1.00 | 519.82 | 521.74 | $519.82 |
| 009-777-051 | 760 ANGUS ST | 7 | | 45B | 1.00 | 519.82 | 521.74 | $519.82 |
| 009-777-052 | ANGUS | 7 | | 45B | 1.00 | 519.82 | 521.74 | $519.82 |
| 009-778-001 | 796 OXEN ST | 7 | | 45C | 1.00 | 519.82 | 521.74 | $519.82 |
| 009-778-002 | 792 OXEN ST | 7 | | 45C | 1.00 | 519.82 | 521.74 | $519.82 |
| 009-778-003 | 790 OXEN ST | 7 | | 45C | 1.00 | 519.82 | 521.74 | $519.82 |
| 009-778-004 | 788 OXEN ST | 7 | | 45C | 1.00 | 519.82 | 521.74 | $519.82 |
| 009-778-005 | 786 OXEN ST | 7 | | 45C | 1.00 | 519.82 | 521.74 | $519.82 |
| 009-778-006 | 784 OXEN ST | 7 | | 45C | 1.00 | 519.82 | 521.74 | $519.82 |
| 009-778-007 | 782 OXEN ST | 7 | | 45C | 1.00 | 519.82 | 521.74 | $519.82 |
| 009-778-008 | 778 OXEN ST | 7 | | 45C | 1.00 | 519.82 | 521.74 | $519.82 |
| 009-778-009 | 776 OXEN ST | 7 | | 45C | 1.00 | 519.82 | 521.74 | $519.82 |
| 009-778-010 | 774 OXEN ST | 7 | | 45C | 1.00 | 519.82 | 521.74 | $519.82 |
| 009-778-011 | 770 OXEN ST | 7 | | 45C | 1.00 | 519.82 | 521.74 | $519.82 |
| 009-778-012 | 768 OXEN ST | 7 | | 45C | 1.00 | 519.82 | 521.74 | $519.82 |
| 009-778-013 | 766 OXEN ST | 7 | | 45C | 1.00 | 519.82 | 521.74 | $519.82 |
| 009-778-014 | 764 OXEN ST | 7 | | 45C | 1.00 | 519.82 | 521.74 | $519.82 |
| 009-778-015 | 762 OXEN ST | 7 | | 45C | 1.00 | 519.82 | 521.74 | $519.82 |
| 009-778-016 | 760 OXEN ST | 7 | | 45C | 1.00 | 519.82 | 521.74 | $519.82 |
| 009-778-017 | 758 OXEN ST | 7 | | 45C | 1.00 | 519.82 | 521.74 | $519.82 |
| 009-778-018 | 759 OXEN ST | 7 | | 45C | 1.00 | 519.82 | 521.74 | $519.82 |
| 009-778-019 | 761 OXEN ST | 7 | | 45C | 1.00 | 519.82 | 521.74 | $519.82 |
| 009-778-020 | 763 OXEN ST | 7 | | 45C | 1.00 | 519.82 | 521.74 | $519.82 |
| 009-778-021 | 765 OXEN | 7 | | 45C | 1.00 | 519.82 | 521.74 | $519.82 |
| 009-778-022 | 767 OXEN ST | 7 | | 45C | 1.00 | 519.82 | 521.74 | $519.82 |
| 009-778-023 | 769 OXEN ST | 7 | | 45C | 1.00 | 519.82 | 521.74 | $519.82 |
| 009-778-024 | 771 OXEN ST | 7 | | 45C | 1.00 | 519.82 | 521.74 | $519.82 |
| 009-778-025 | 773 OXEN ST | 7 | | 45C | 1.00 | 519.82 | 521.74 | $519.82 |
| 009-778-026 | 775 OXEN ST | 7 | | 45C | 1.00 | 519.82 | 521.74 | $519.82 |
| 009-778-027 | 777 OXEN ST | 7 | | 45C | 1.00 | 519.82 | 521.74 | $519.82 |
| 009-778-028 | 779 OXEN ST | 7 | | 45C | 1.00 | 519.82 | 521.74 | $519.82 |
| 009-778-029 | 781 OXEN | 7 | | 45C | 1.00 | 519.82 | 521.74 | $519.82 |
| 009-778-030 | 783 OXEN ST | 7 | | 45C | 1.00 | 519.82 | 521.74 | $519.82 |
| 009-778-031 | 785 OXEN ST | 7 | | 45C | 1.00 | 519.82 | 521.74 | $519.82 |

# City of Paso Robles
## El Paso De Robles Landscape and Lighting Maintenance District No. 1
## Fiscal Year 2016/17 Preliminary Assessment Roll
## (Sorted by APN)

| APN | Situs Address | Zone | Sub Zone | Sub Area | EBU | Applied Rate | Max Rate | Charge |
|---|---|---|---|---|---|---|---|---|
| 009-778-032 | 787 OXEN ST | 7 | | 45C | 1.00 | 519.82 | 521.74 | $519.82 |
| 009-778-033 | 791 OXEN ST | 7 | | 45C | 1.00 | 519.82 | 521.74 | $519.82 |
| 009-778-034 | 791 OXEN ST | 7 | | 45C | 1.00 | 519.82 | 521.74 | $519.82 |
| 009-778-035 | 793 OXEN | 7 | | 45C | 1.00 | 519.82 | 521.74 | $519.82 |
| 009-778-036 | 795 OXEN ST | 7 | | 45C | 1.00 | 519.82 | 521.74 | $519.82 |
| 009-779-001 | 808 BRAHMA ST | 7 | | 45D | 1.00 | 519.82 | 521.74 | $519.82 |
| 009-779-002 | 806 BRAHMA ST | 7 | | 45D | 1.00 | 519.82 | 521.74 | $519.82 |
| 009-779-003 | 804 CHAROLAIS RD | 7 | | 45D | 1.00 | 519.82 | 521.74 | $519.82 |
| 009-779-004 | 802 BRAHMA ST | 7 | | 45D | 1.00 | 519.82 | 521.74 | $519.82 |
| 009-779-005 | 800 BRAHMA ST | 7 | | 45D | 1.00 | 519.82 | 521.74 | $519.82 |
| 009-779-006 | 798 BRAHMA ST | 7 | | 45D | 1.00 | 519.82 | 521.74 | $519.82 |
| 009-779-007 | 796 BRAHMA ST | 7 | | 45D | 1.00 | 519.82 | 521.74 | $519.82 |
| 009-779-008 | 794 BRAHMA ST | 7 | | 45D | 1.00 | 519.82 | 521.74 | $519.82 |
| 009-779-009 | 792 BRAHMA ST | 7 | | 45D | 1.00 | 519.82 | 521.74 | $519.82 |
| 009-779-010 | 790 BRAHMA ST | 7 | | 45D | 1.00 | 519.82 | 521.74 | $519.82 |
| 009-779-011 | 788 BRAHMA ST | 7 | | 45D | 1.00 | 519.82 | 521.74 | $519.82 |
| 009-779-012 | 746 JERSEY CT | 7 | | 45D | 1.00 | 519.82 | 521.74 | $519.82 |
| 009-779-013 | 747 JERSEY CT | 7 | | 45D | 1.00 | 519.82 | 521.74 | $519.82 |
| 009-779-014 | 749 JERSEY CT | 7 | | 45D | 1.00 | 519.82 | 521.74 | $519.82 |
| 009-779-015 | 751 JERSEY CT | 7 | | 45D | 1.00 | 519.82 | 521.74 | $519.82 |
| 009-779-016 | 787 BRAHMA ST | 7 | | 45D | 1.00 | 519.82 | 521.74 | $519.82 |
| 009-779-017 | 789 BRAHMA ST | 7 | | 45D | 1.00 | 519.82 | 521.74 | $519.82 |
| 009-779-018 | 791 BRAHMA ST | 7 | | 45D | 1.00 | 519.82 | 521.74 | $519.82 |
| 009-779-019 | 793 BRAHMA ST | 7 | | 45D | 1.00 | 519.82 | 521.74 | $519.82 |
| 009-779-020 | 795 BRAHMA ST | 7 | | 45D | 1.00 | 519.82 | 521.74 | $519.82 |
| 009-779-021 | 799 BRAHMA ST | 7 | | 45D | 1.00 | 519.82 | 521.74 | $519.82 |
| 009-779-022 | 801 BRAHMA ST | 7 | | 45D | 1.00 | 519.82 | 521.74 | $519.82 |
| 009-779-023 | 806 ANGUS ST | 7 | | 45D | 1.00 | 519.82 | 521.74 | $519.82 |
| 009-779-024 | 804 ANGUS ST | 7 | | 45D | 1.00 | 519.82 | 521.74 | $519.82 |
| 009-779-025 | 798 ANGUS ST | 7 | | 45D | 1.00 | 519.82 | 521.74 | $519.82 |
| 009-779-026 | 796 ANGUS ST | 7 | | 45D | 1.00 | 519.82 | 521.74 | $519.82 |
| 009-779-027 | 794 ANGUS ST | 7 | | 45D | 1.00 | 519.82 | 521.74 | $519.82 |
| 009-779-028 | 792 ANGUS ST | 7 | | 45D | 1.00 | 519.82 | 521.74 | $519.82 |
| 009-779-029 | 790 ANGUS ST | 7 | | 45D | 1.00 | 519.82 | 521.74 | $519.82 |
| 009-779-030 | 789 ANGUS ST | 7 | | 45D | 1.00 | 519.82 | 521.74 | $519.82 |
| 009-779-031 | 791 ANGUS ST | 7 | | 45D | 1.00 | 519.82 | 521.74 | $519.82 |
| 009-779-032 | 793 ANGUS ST | 7 | | 45D | 1.00 | 519.82 | 521.74 | $519.82 |
| 009-779-033 | 795 ANGUS ST | 7 | | 45D | 1.00 | 519.82 | 521.74 | $519.82 |
| 009-779-034 | 797 ANGUS ST | 7 | | 45D | 1.00 | 519.82 | 521.74 | $519.82 |
| 009-779-035 | 799 ANGUS ST | 7 | | 45D | 1.00 | 519.82 | 521.74 | $519.82 |
| 009-779-036 | 803 ANGUS ST | 7 | | 45D | 1.00 | 519.82 | 521.74 | $519.82 |
| 009-779-037 | 805 ANGUS ST | 7 | | 45D | 1.00 | 519.82 | 521.74 | $519.82 |
| 009-779-038 | 807 ANGUS ST | 7 | | 45D | 1.00 | 519.82 | 521.74 | $519.82 |
| 009-779-039 | 809 ANGUS ST | 7 | | 45D | 1.00 | 519.82 | 521.74 | $519.82 |
| 009-779-040 | 811 ANGUS ST | 7 | | 45D | 1.00 | 519.82 | 521.74 | $519.82 |
| 009-779-041 | 813 ANGUS RD | 7 | | 45D | 1.00 | 519.82 | 521.74 | $519.82 |
| 009-784-001 | 1001 PIONEER TRAIL RD | 2 | | 2A3 | 1.00 | 139.08 | 140.00 | $139.08 |
| 009-784-002 | 1003 PIONEER TRAIL RD | 2 | | 2A3 | 1.00 | 139.08 | 140.00 | $139.08 |
| 009-784-003 | 1005 PIONEER TRAIL | 2 | | 2A3 | 1.00 | 139.08 | 140.00 | $139.08 |
| 009-784-004 | 1007 PIONEER TRAIL RD | 2 | | 2A3 | 1.00 | 139.08 | 140.00 | $139.08 |
| 009-784-005 | 1009 PIONEER TRAIL RD | 2 | | 2A3 | 1.00 | 139.08 | 140.00 | $139.08 |
| 009-784-006 | 1011 PIONEER TRAIL RD | 2 | | 2A3 | 1.00 | 139.08 | 140.00 | $139.08 |
| 009-784-007 | 1013 PIONEER TRAIL RD | 2 | | 2A3 | 1.00 | 139.08 | 140.00 | $139.08 |
| 009-784-008 | WINTER WHEAT | 2 | | 2A3 | 1.00 | 139.08 | 140.00 | $139.08 |
| 009-784-009 | 2303 WINTER WHEAT | 2 | | 2A3 | 1.00 | 139.08 | 140.00 | $139.08 |
| 009-784-010 | 2301 WINTER WHEAT PL | 2 | | 2A3 | 1.00 | 139.08 | 140.00 | $139.08 |
| 009-784-011 | 2302 WINTER WHEAT PL | 2 | | 2A3 | 1.00 | 139.08 | 140.00 | $139.08 |
| 009-784-012 | 2304 WINTER WHEAT PL | 2 | | 2A3 | 1.00 | 139.08 | 140.00 | $139.08 |
| 009-784-013 | 2306 WINTER WHEAT PL | 2 | | 2A3 | 1.00 | 139.08 | 140.00 | $139.08 |
| 009-784-014 | 1019 PIONEER TRAIL TRL | 2 | | 2A3 | 1.00 | 139.08 | 140.00 | $139.08 |
| 009-784-015 | 1021 PIONEER TRAIL RD | 2 | | 2A3 | 1.00 | 139.08 | 140.00 | $139.08 |
| 009-784-016 | 1023 PIONEER TRAIL RD | 2 | | 2A3 | 1.00 | 139.08 | 140.00 | $139.08 |
| 009-784-017 | 1025 PIONEER TRAIL RD | 2 | | 2A3 | 1.00 | 139.08 | 140.00 | $139.08 |

# City of Paso Robles
## El Paso De Robles Landscape and Lighting Maintenance District No. 1
## Fiscal Year 2016/17 Preliminary Assessment Roll
## (Sorted by APN)

| APN | Situs Address | Zone | Sub Zone | Sub Area | EBU | Applied Rate | Max Rate | Charge |
|---|---|---|---|---|---|---|---|---|
| 009-784-018 | 1027 PIONEER TRAIL RD | 2 | | 2A3 | 1.00 | 139.08 | 140.00 | $139.08 |
| 009-784-019 | 1029 PIONEER TRAIL TRL | 2 | | 2A3 | 1.00 | 139.08 | 140.00 | $139.08 |
| 009-784-020 | 1031 PIONEER TRAIL RD | 2 | | 2A3 | 1.00 | 139.08 | 140.00 | $139.08 |
| 009-784-021 | 1033 PIONEER TRAIL TRL | 2 | | 2A3 | 1.00 | 139.08 | 140.00 | $139.08 |
| 009-784-022 | 1035 PIONEER TRAIL RD | 2 | | 2A3 | 1.00 | 139.08 | 140.00 | $139.08 |
| 009-784-023 | 1037 PIONEER TRAIL RD | 2 | | 2A3 | 1.00 | 139.08 | 140.00 | $139.08 |
| 009-784-024 | 1039 PIONEER TRAIL RD | 2 | | 2A3 | 1.00 | 139.08 | 140.00 | $139.08 |
| 009-784-025 | 1041 PIONEER TRAIL RD | 2 | | 2A3 | 1.00 | 139.08 | 140.00 | $139.08 |
| 009-784-026 | 1043 PIONEER TRAIL RD | 2 | | 2A3 | 1.00 | 139.08 | 140.00 | $139.08 |
| 009-784-027 | 1045 PIONEER TRAIL RD | 2 | | 2A3 | 1.00 | 139.08 | 140.00 | $139.08 |
| 009-784-028 | 1047 PIONEER TRAIL RD | 2 | | 2A3 | 1.00 | 139.08 | 140.00 | $139.08 |
| 009-784-029 | 1049 PIONEER TRAIL RD | 2 | | 2A3 | 1.00 | 139.08 | 140.00 | $139.08 |
| 009-784-030 | 1051 PIONEER TRAIL RD | 2 | | 2A3 | 1.00 | 139.08 | 140.00 | $139.08 |
| 009-784-031 | 1053 PIONEER TRAIL RD | 2 | | 2A3 | 1.00 | 139.08 | 140.00 | $139.08 |
| 009-784-032 | 1055 PIONEER TRAIL RD | 2 | | 2A3 | 1.00 | 139.08 | 140.00 | $139.08 |
| 009-784-033 | 1057 PIONEER TRAIL RD | 2 | | 2A3 | 1.00 | 139.08 | 140.00 | $139.08 |
| 009-784-034 | 1056 PIONEER TRAIL RD | 2 | | 2A3 | 1.00 | 139.08 | 140.00 | $139.08 |
| 009-784-035 | 2337 SUMMER FALLOW PL | 2 | | 2A3 | 1.00 | 139.08 | 140.00 | $139.08 |
| 009-784-036 | 2335 SUMMER FALLOW PL | 2 | | 2A3 | 1.00 | 139.08 | 140.00 | $139.08 |
| 009-784-037 | 2333 SUMMER FALLOW PL | 2 | | 2A3 | 1.00 | 139.08 | 140.00 | $139.08 |
| 009-784-038 | 2331 SUMMER FALLOW PL | 2 | | 2A3 | 1.00 | 139.08 | 140.00 | $139.08 |
| 009-784-039 | 2332 SUMMER FALLOW PL | 2 | | 2A3 | 1.00 | 139.08 | 140.00 | $139.08 |
| 009-784-040 | 2334 SUMMER FALLOW PL | 2 | | 2A3 | 1.00 | 139.08 | 140.00 | $139.08 |
| 009-784-041 | 2336 SUMMER FALLOW PL | 2 | | 2A3 | 1.00 | 139.08 | 140.00 | $139.08 |
| 009-784-042 | 1050 PIONEER TRAIL RD | 2 | | 2A3 | 1.00 | 139.08 | 140.00 | $139.08 |
| 009-784-043 | 1046 PIONEER TRAIL RD | 2 | | 2A3 | 1.00 | 139.08 | 140.00 | $139.08 |
| 009-784-044 | 1044 PIONEER TRAIL RD | 2 | | 2A3 | 1.00 | 139.08 | 140.00 | $139.08 |
| 009-784-045 | 1040 PIONEER TRAIL RD | 2 | | 2A3 | 1.00 | 139.08 | 140.00 | $139.08 |
| 009-784-046 | 1036 PIONEER TRAIL RD | 2 | | 2A3 | 1.00 | 139.08 | 140.00 | $139.08 |
| 009-784-047 | 1034 PIONEER TRAIL RD | 2 | | 2A3 | 1.00 | 139.08 | 140.00 | $139.08 |
| 009-784-048 | 1030 PIONEER TRAIL RD | 2 | | 2A3 | 1.00 | 139.08 | 140.00 | $139.08 |
| 009-784-049 | 1028 PIONEER TRAIL RD | 2 | | 2A3 | 1.00 | 139.08 | 140.00 | $139.08 |
| 009-784-050 | 1026 PIONEER TRAIL RD | 2 | | 2A3 | 1.00 | 139.08 | 140.00 | $139.08 |
| 009-784-051 | 1024 PIONEER TRAIL | 2 | | 2A3 | 1.00 | 139.08 | 140.00 | $139.08 |
| 009-784-052 | 1020 PIONEER TRAIL RD | 2 | | 2A3 | 1.00 | 139.08 | 140.00 | $139.08 |
| 009-784-053 | 1016 PIONEER TRAIL RD | 2 | | 2A3 | 1.00 | 139.08 | 140.00 | $139.08 |
| 009-784-054 | 1012 PIONEER TRAIL RD | 2 | | 2A3 | 1.00 | 139.08 | 140.00 | $139.08 |
| 009-784-055 | 1010 PIONEER TRAIL RD | 2 | | 2A3 | 1.00 | 139.08 | 140.00 | $139.08 |
| 009-784-056 | 2302 AMBER GRAIN PL | 2 | | 2A3 | 1.00 | 139.08 | 140.00 | $139.08 |
| 009-784-057 | 2304 AMBER GRAIN PL | 2 | | 2A3 | 1.00 | 139.08 | 140.00 | $139.08 |
| 009-784-058 | 2308 AMBER GRAIN PL | 2 | | 2A3 | 1.00 | 139.08 | 140.00 | $139.08 |
| 009-784-059 | 2314 AMBER GRAIN PL | 2 | | 2A3 | 1.00 | 139.08 | 140.00 | $139.08 |
| 009-784-060 | 2316 AMBER GRAIN PL | 2 | | 2A3 | 1.00 | 139.08 | 140.00 | $139.08 |
| 009-784-061 | 2318 AMBER GRAIN PL | 2 | | 2A3 | 1.00 | 139.08 | 140.00 | $139.08 |
| 009-784-062 | 2319 AMBER GRAIN PL | 2 | | 2A3 | 1.00 | 139.08 | 140.00 | $139.08 |
| 009-784-063 | 2317 AMBER GRAIN PL | 2 | | 2A3 | 1.00 | 139.08 | 140.00 | $139.08 |
| 009-784-064 | 2315 AMBER GRAIN PL | 2 | | 2A3 | 1.00 | 139.08 | 140.00 | $139.08 |
| 009-784-065 | 2313 AMBER GRAIN PL | 2 | | 2A3 | 1.00 | 139.08 | 140.00 | $139.08 |
| 009-784-066 | 2311 AMBER GRAIN PL | 2 | | 2A3 | 1.00 | 139.08 | 140.00 | $139.08 |
| 009-784-067 | 2309 AMBER GRAIN PL | 2 | | 2A3 | 1.00 | 139.08 | 140.00 | $139.08 |
| 009-784-068 | 2307 AMBER GRAIN PL | 2 | | 2A3 | 1.00 | 139.08 | 140.00 | $139.08 |
| 009-784-069 | 2305 AMBER GRAIN | 2 | | 2A3 | 1.00 | 139.08 | 140.00 | $139.08 |
| 009-784-070 | 2303 AMBER GRAIN PL | 2 | | 2A3 | 1.00 | 139.08 | 140.00 | $139.08 |
| 009-784-071 | 2301 AMBER GRAIN PL | 2 | | 2A3 | 1.00 | 139.08 | 140.00 | $139.08 |
| 009-785-001 | 935 RUNNING STAG WAY | 2 | | 2A2 | 1.00 | 126.47 | 127.00 | $126.47 |
| 009-785-002 | 937 RUNNING STAG WAY | 2 | | 2A2 | 1.00 | 126.47 | 127.00 | $126.47 |
| 009-785-006 | 835 SYCAMORE CANYON RD | 2 | | 2A2 | 1.00 | 126.47 | 127.00 | $126.47 |
| 009-785-007 | 833 SYCAMORE CANYON RD | 2 | | 2A2 | 1.00 | 126.47 | 127.00 | $126.47 |
| 009-785-008 | 834 SYCAMORE CANYON RD | 2 | | 2A2 | 1.00 | 126.47 | 127.00 | $126.47 |
| 009-785-009 | 836 SYCAMORE CANYON RD | 2 | | 2A2 | 1.00 | 126.47 | 127.00 | $126.47 |
| 009-785-010 | 837 SYCAMORE CANYON RD | 2 | | 2A2 | 1.00 | 126.47 | 127.00 | $126.47 |
| 009-785-011 | 942 RUNNING STAG WAY | 2 | | 2A2 | 1.00 | 126.47 | 127.00 | $126.47 |
| 009-785-012 | 940 RUNNING STAG WAY | 2 | | 2A2 | 1.00 | 126.47 | 127.00 | $126.47 |

# City of Paso Robles
## El Paso De Robles Landscape and Lighting Maintenance District No. 1
## Fiscal Year 2016/17 Preliminary Assessment Roll
## (Sorted by APN)

| APN | Situs Address | Zone | Sub Zone | Sub Area | EBU | Applied Rate | Max Rate | Charge |
|---|---|---|---|---|---|---|---|---|
| 009-785-013 | 938 RUNNING STAG WAY | 2 | | 2A2 | 1.00 | 126.47 | 127.00 | $126.47 |
| 009-785-014 | 936 RUNNING STAG WAY | 2 | | 2A2 | 1.00 | 126.47 | 127.00 | $126.47 |
| 009-785-015 | 918 RUNNING STAG WAY | 2 | | 2B | 1.00 | 150.00 | 150.00 | $150.00 |
| 009-785-016 | 916 RUNNING STAG WAY | 2 | | 2B | 1.00 | 150.00 | 150.00 | $150.00 |
| 009-785-017 | 914 RUNNING STAG WAY | 2 | | 2B | 1.00 | 150.00 | 150.00 | $150.00 |
| 009-785-018 | 912 RUNNING STAG WAY | 2 | | 2B | 1.00 | 150.00 | 150.00 | $150.00 |
| 009-785-019 | 910 RUNNING STAG WAY | 2 | | 2B | 1.00 | 150.00 | 150.00 | $150.00 |
| 009-785-020 | 908 RUNNING STAG WAY | 2 | | 2B | 1.00 | 150.00 | 150.00 | $150.00 |
| 009-785-021 | 906 RUNNING STAG WAY | 2 | | 2B | 1.00 | 150.00 | 150.00 | $150.00 |
| 009-785-022 | 904 RUNNING STAG WAY | 2 | | 2B | 1.00 | 150.00 | 150.00 | $150.00 |
| 009-785-023 | 902 RUNNING STAG WAY | 2 | | 2B | 1.00 | 150.00 | 150.00 | $150.00 |
| 009-785-026 | 842 SYCAMORE CANYON RD | 2 | | 2B | 1.00 | 150.00 | 150.00 | $150.00 |
| 009-785-027 | 901 RUNNING STAG WAY | 2 | | 2B | 1.00 | 150.00 | 150.00 | $150.00 |
| 009-785-036 | 919 RUNNING STAG WAY | 2 | | 2B | 1.00 | 150.00 | 150.00 | $150.00 |
| 009-785-037 | 921 RUNNING STAG WAY | 2 | | 2B | 1.00 | 150.00 | 150.00 | $150.00 |
| 009-785-038 | 923 RUNNING STAG WAY | 2 | | 2B | 1.00 | 150.00 | 150.00 | $150.00 |
| 009-785-039 | 925 RUNNING STAG WAY | 2 | | 2B | 1.00 | 150.00 | 150.00 | $150.00 |
| 009-785-040 | 917 RUNNING STAG WAY | 2 | | 2B | 1.00 | 150.00 | 150.00 | $150.00 |
| 009-785-041 | 915 RUNNING STAG RD | 2 | | 2B | 1.00 | 150.00 | 150.00 | $150.00 |
| 009-785-042 | 913 RUNNING STAG RD | 2 | | 2B | 1.00 | 150.00 | 150.00 | $150.00 |
| 009-785-043 | 911 RUNNING STAG WAY | 2 | | 2B | 1.00 | 150.00 | 150.00 | $150.00 |
| 009-785-044 | 909 RUNNING STAG WAY | 2 | | 2B | 1.00 | 150.00 | 150.00 | $150.00 |
| 009-785-045 | 907 RUNNING STAG RD | 2 | | 2B | 1.00 | 150.00 | 150.00 | $150.00 |
| 009-785-046 | 905 RUNNING STAG RD | 2 | | 2B | 1.00 | 150.00 | 150.00 | $150.00 |
| 009-785-047 | 903 RUNNING STAG RD | 2 | | 2B | 1.00 | 150.00 | 150.00 | $150.00 |
| 009-785-048 | 840 SYCAMORE CANYON RD | 2 | | 2B | 1.00 | 150.00 | 150.00 | $150.00 |
| 009-785-049 | 838 SYCAMORE CANYON RD | 2 | | 2B | 1.00 | 150.00 | 150.00 | $150.00 |
| 009-785-050 | 939 RUNNING STAG WAY | 2 | | 2A2 | 1.00 | 126.47 | 127.00 | $126.47 |
| 009-785-051 | 941 RUNNING STAG WAY | 2 | | 2A2 | 1.00 | 126.47 | 127.00 | $126.47 |
| 009-785-052 | 943 RUNNING STAG WAY | 2 | | 2A2 | 1.00 | 126.47 | 127.00 | $126.47 |
| 009-785-053 | 804 SYCAMORE CANYON RD | 2 | | 2D | 1.00 | 271.23 | 922.49 | $271.23 |
| 009-785-054 | 806 SYCAMORE CANYON RD | 2 | | 2D | 1.00 | 271.23 | 922.49 | $271.23 |
| 009-785-055 | 808 SYCAMORE CANYON RD | 2 | | 2D | 1.00 | 271.23 | 922.49 | $271.23 |
| 009-785-056 | 810 SYCAMORE CANYON RD | 2 | | 2D | 1.00 | 271.23 | 922.49 | $271.23 |
| 009-785-057 | 812 SYCAMORE CANYON RD | 2 | | 2D | 1.00 | 271.23 | 922.49 | $271.23 |
| 009-785-058 | 814 SYCAMORE CANYON RD | 2 | | 2D | 1.00 | 271.23 | 922.49 | $271.23 |
| 009-785-059 | 816 SYCAMORE CANYON RD | 2 | | 2D | 1.00 | 271.23 | 922.49 | $271.23 |
| 009-785-060 | 818 SYCAMORE CANYON RD | 2 | | 2D | 1.00 | 271.23 | 922.49 | $271.23 |
| 009-785-061 | 820 SYCAMORE CANYON RD | 2 | | 2D | 1.00 | 271.23 | 922.49 | $271.23 |
| 009-785-062 | 822 SYCAMORE CANYON RD | 2 | | 2D | 1.00 | 271.23 | 922.49 | $271.23 |
| 009-785-063 | 824 SYCAMORE CANYON RD | 2 | | 2D | 1.00 | 271.23 | 922.49 | $271.23 |
| 009-785-064 | 826 SYCAMORE CANYON RD | 2 | | 2D | 1.00 | 271.23 | 922.49 | $271.23 |
| 009-785-065 | 828 SYCAMORE CANYON RD | 2 | | 2D | 1.00 | 271.23 | 922.49 | $271.23 |
| 009-785-066 | 830 SYCAMORE CANYON RD | 2 | | 2D | 1.00 | 271.23 | 922.49 | $271.23 |
| 009-785-067 | 832 SYCAMORE CANYON RD | 2 | | 2D | 1.00 | 271.23 | 922.49 | $271.23 |
| 009-785-068 | 829 SYCAMORE CANYON RD | 2 | | 2D | 1.00 | 271.23 | 922.49 | $271.23 |
| 009-785-069 | 817 SYCAMORE CANYON RD | 2 | | 2D | 1.00 | 271.23 | 922.49 | $271.23 |
| 009-785-070 | 815 SYCAMORE CANYON RD | 2 | | 2D | 1.00 | 271.23 | 922.49 | $271.23 |
| 009-785-071 | 813 SYCAMORE CANYON RD | 2 | | 2D | 1.00 | 271.23 | 922.49 | $271.23 |
| 009-785-072 | 811 SYCAMORE CANYON RD | 2 | | 2D | 1.00 | 271.23 | 922.49 | $271.23 |
| 009-785-073 | 809 SYCAMORE CANYON RD | 2 | | 2D | 1.00 | 271.23 | 922.49 | $271.23 |
| 009-785-074 | 807 SYCAMORE CANYON RD | 2 | | 2D | 1.00 | 271.23 | 922.49 | $271.23 |
| 009-785-075 | 805 SYCAMORE CANYON RD | 2 | | 2D | 1.00 | 271.23 | 922.49 | $271.23 |
| 009-785-076 | 803 SYCAMORE CANYON RD | 2 | | 2D | 1.00 | 271.23 | 922.49 | $271.23 |
| 009-786-001 | 846 SYCAMORE CANYON RD | 2 | | 2C1 | 1.00 | 173.43 | 363.43 | $173.43 |
| 009-786-002 | 848 SYCAMORE CANYON RD | 2 | | 2C1 | 1.00 | 173.43 | 363.43 | $173.43 |
| 009-786-003 | 850 SYCAMORE CANYON RD | 2 | | 2C1 | 1.00 | 173.43 | 363.43 | $173.43 |
| 009-786-004 | 852 SYCAMORE CANYON RD | 2 | | 2C1 | 1.00 | 173.43 | 363.43 | $173.43 |
| 009-786-005 | 935 SYCAMORE CANYON DR | 2 | | 2C1 | 1.00 | 173.43 | 363.43 | $173.43 |
| 009-786-006 | 933 SYCAMORE CANYON DR | 2 | | 2C1 | 1.00 | 173.43 | 363.43 | $173.43 |
| 009-786-007 | 931 SYCAMORE CANYON DR | 2 | | 2C1 | 1.00 | 173.43 | 363.43 | $173.43 |
| 009-786-008 | 929 SYCAMORE CANYON DR | 2 | | 2C1 | 1.00 | 173.43 | 363.43 | $173.43 |
| 009-786-009 | 927 SYCAMORE CANYON DR | 2 | | 2C1 | 1.00 | 173.43 | 363.43 | $173.43 |

# City of Paso Robles
## El Paso De Robles Landscape and Lighting Maintenance District No. 1
## Fiscal Year 2016/17 Preliminary Assessment Roll
## (Sorted by APN)

| APN | Situs Address | Zone | Sub Zone | Sub Area | EBU | Applied Rate | Max Rate | Charge |
|---|---|---|---|---|---|---|---|---|
| 009-786-010 | 925 SYCAMORE CANYON DR | 2 | | 2C1 | 1.00 | 173.43 | 363.43 | $173.43 |
| 009-786-011 | 923 SYCAMORE CANYON DR | 2 | | 2C1 | 1.00 | 173.43 | 363.43 | $173.43 |
| 009-786-012 | 921 SYCAMORE CANYON RD | 2 | | 2C1 | 1.00 | 173.43 | 363.43 | $173.43 |
| 009-786-013 | 919 SYCAMORE CANYON DR | 2 | | 2C1 | 1.00 | 173.43 | 363.43 | $173.43 |
| 009-786-014 | 910 SYCAMORE CANYON DR | 2 | | 2C1 | 1.00 | 173.43 | 363.43 | $173.43 |
| 009-786-015 | 912 SYCAMORE CANYON DR | 2 | | 2C1 | 1.00 | 173.43 | 363.43 | $173.43 |
| 009-786-016 | 914 SYCAMORE CANYON DR | 2 | | 2C1 | 1.00 | 173.43 | 363.43 | $173.43 |
| 009-786-017 | 916 SYCAMORE CANYON DR | 2 | | 2C1 | 1.00 | 173.43 | 363.43 | $173.43 |
| 009-786-018 | 918 SYCAMORE CANYON DR | 2 | | 2C1 | 1.00 | 173.43 | 363.43 | $173.43 |
| 009-786-019 | 920 SYCAMORE CANYON DR | 2 | | 2C1 | 1.00 | 173.43 | 363.43 | $173.43 |
| 009-786-020 | 922 SYCAMORE CANYON | 2 | | 2C1 | 1.00 | 173.43 | 363.43 | $173.43 |
| 009-786-021 | 924 SYCAMORE CANYON DR | 2 | | 2C1 | 1.00 | 173.43 | 363.43 | $173.43 |
| 009-786-022 | 926 SYCAMORE CANYON DR | 2 | | 2C1 | 1.00 | 173.43 | 363.43 | $173.43 |
| 009-786-023 | 928 SYCAMORE CANYON DR | 2 | | 2C1 | 1.00 | 173.43 | 363.43 | $173.43 |
| 009-786-024 | 930 SYCAMORE CANYON DR | 2 | | 2C1 | 1.00 | 173.43 | 363.43 | $173.43 |
| 009-786-025 | 932 SYCAMORE CANYON DR | 2 | | 2C1 | 1.00 | 173.43 | 363.43 | $173.43 |
| 009-786-026 | 934 SYCAMORE CANYON DR | 2 | | 2C1 | 1.00 | 173.43 | 363.43 | $173.43 |
| 009-786-027 | 936 SYCAMORE CANYON DR | 2 | | 2C1 | 1.00 | 173.43 | 363.43 | $173.43 |
| 009-786-028 | 914 RIATA CT | 2 | | 2E | 1.00 | 333.22 | 526.54 | $333.22 |
| 009-786-029 | 916 RIATA CT | 2 | | 2E | 1.00 | 333.22 | 526.54 | $333.22 |
| 009-786-030 | 920 RIATA CT | 2 | | 2E | 1.00 | 333.22 | 526.54 | $333.22 |
| 009-786-031 | 922 RIATA CT | 2 | | 2E | 1.00 | 333.22 | 526.54 | $333.22 |
| 009-786-032 | 924 RIATA CT | 2 | | 2E | 1.00 | 333.22 | 526.54 | $333.22 |
| 009-786-033 | 926 RIATA CT | 2 | | 2E | 1.00 | 333.22 | 526.54 | $333.22 |
| 009-786-034 | 928 RIATA CT | 2 | | 2E | 1.00 | 333.22 | 526.54 | $333.22 |
| 009-786-035 | 930 RIATA CT | 2 | | 2E | 1.00 | 333.22 | 526.54 | $333.22 |
| 009-786-036 | 927 RIATA CT | 2 | | 2E | 1.00 | 333.22 | 526.54 | $333.22 |
| 009-786-037 | 923 RIATA CT | 2 | | 2E | 1.00 | 333.22 | 526.54 | $333.22 |
| 009-786-038 | 857 SYCAMORE CANYON RD | 2 | | 2E | 1.00 | 333.22 | 526.54 | $333.22 |
| 009-786-039 | 859 SYCAMORE CANYON RD | 2 | | 2E | 1.00 | 333.22 | 526.54 | $333.22 |
| 009-786-040 | 856 SYCAMORE CANYON RD | 2 | | 2E | 1.00 | 333.22 | 526.54 | $333.22 |
| 009-786-041 | 858 SYCAMORE CANYON RD | 2 | | 2E | 1.00 | 333.22 | 526.54 | $333.22 |
| 009-786-042 | 860 SYCAMORE CANYON RD | 2 | | 2E | 1.00 | 333.22 | 526.54 | $333.22 |
| 009-786-043 | 862 SYCAMORE CANYON RD | 2 | | 2E | 1.00 | 333.22 | 526.54 | $333.22 |
| 009-786-044 | 602 LARKFIELD PL | 2 | | 2E | 1.00 | 333.22 | 526.54 | $333.22 |
| 009-786-045 | 604 LARKFIELD PL | 2 | | 2E | 1.00 | 333.22 | 526.54 | $333.22 |
| 009-786-046 | 606 LARKFIELD PL | 2 | | 2E | 1.00 | 333.22 | 526.54 | $333.22 |
| 009-786-047 | 608 LARKFIELD PL | 2 | | 2E | 1.00 | 333.22 | 526.54 | $333.22 |
| 009-786-048 | 610 LARKFIELD PL | 2 | | 2E | 1.00 | 333.22 | 526.54 | $333.22 |
| 009-786-049 | 612 LARKFIELD PL | 2 | | 2E | 1.00 | 333.22 | 526.54 | $333.22 |
| 009-786-050 | 614 LARKFIELD PL | 2 | | 2E | 1.00 | 333.22 | 526.54 | $333.22 |
| 009-786-051 | 611 LARKFIELD PL | 2 | | 2E | 1.00 | 333.22 | 526.54 | $333.22 |
| 009-786-052 | 609 LARKFIELD PL | 2 | | 2E | 1.00 | 333.22 | 526.54 | $333.22 |
| 009-786-053 | 607 LARKFIELD PL | 2 | | 2E | 1.00 | 333.22 | 526.54 | $333.22 |
| 009-786-054 | 605 LARKFIELD PL | 2 | | 2E | 1.00 | 333.22 | 526.54 | $333.22 |
| 009-786-055 | 603 LARKFIELD PL | 2 | | 2E | 1.00 | 333.22 | 526.54 | $333.22 |
| 009-786-056 | 601 LARKFIELD PL | 2 | | 2E | 1.00 | 333.22 | 526.54 | $333.22 |
| 009-786-057 | 908 SYCAMORE CANYON RD | 2 | | 2E | 1.00 | 333.22 | 526.54 | $333.22 |
| 009-787-002 | 2407 WINDING BROOK RD | 2 | | 2C2 | 1.00 | 183.57 | 363.43 | $183.57 |
| 009-787-003 | 2405 WINDING BROOK RD | 2 | | 2C2 | 1.00 | 183.57 | 363.43 | $183.57 |
| 009-787-004 | 2403 WINDING BROOK RD | 2 | | 2C2 | 1.00 | 183.57 | 363.43 | $183.57 |
| 009-787-005 | 2401 WINDING BROOK RD | 2 | | 2C2 | 1.00 | 183.57 | 363.43 | $183.57 |
| 009-787-006 | 2402 WINDING BROOK RD | 2 | | 2C2 | 1.00 | 183.57 | 363.43 | $183.57 |
| 009-787-007 | 2404 WINDING BROOK RD | 2 | | 2C2 | 1.00 | 183.57 | 363.43 | $183.57 |
| 009-787-008 | 2406 WINDING BROOK RD | 2 | | 2C2 | 1.00 | 183.57 | 363.43 | $183.57 |
| 009-787-009 | 2408 WINDING BROOK RD | 2 | | 2C2 | 1.00 | 183.57 | 363.43 | $183.57 |
| 009-787-010 | 1002 RUNNING STAG WAY | 2 | | 2C2 | 1.00 | 183.57 | 363.43 | $183.57 |
| 009-787-011 | 1004 RUNNING STAG WAY | 2 | | 2C2 | 1.00 | 183.57 | 363.43 | $183.57 |
| 009-787-012 | 1006 RUNNING STAG WAY | 2 | | 2C2 | 1.00 | 183.57 | 363.43 | $183.57 |
| 009-787-013 | 1008 RUNNING STAG WAY | 2 | | 2C2 | 1.00 | 183.57 | 363.43 | $183.57 |
| 009-787-014 | 1010 RUNNING STAG WAY | 2 | | 2C2 | 1.00 | 183.57 | 363.43 | $183.57 |
| 009-787-015 | 1012 RUNNING STAG WAY | 2 | | 2C2 | 1.00 | 183.57 | 363.43 | $183.57 |
| 009-787-016 | 2460 WINDING BROOK RD | 2 | | 2C2 | 1.00 | 183.57 | 363.43 | $183.57 |

# City of Paso Robles
## El Paso De Robles Landscape and Lighting Maintenance District No. 1
## Fiscal Year 2016/17 Preliminary Assessment Roll
## (Sorted by APN)

| APN | Situs Address | Zone | Sub Zone | Sub Area | EBU | Applied Rate | Max Rate | Charge |
|---|---|---|---|---|---|---|---|---|
| 009-787-017 | 2462 WINDING BROOK RD | 2 | | 2C2 | 1.00 | 183.57 | 363.43 | $183.57 |
| 009-787-018 | 2464 WINDING BROOK RD | 2 | | 2C2 | 1.00 | 183.57 | 363.43 | $183.57 |
| 009-787-019 | 2463 WINDING BROOK RD | 2 | | 2C2 | 1.00 | 183.57 | 363.43 | $183.57 |
| 009-787-020 | 2461 WINDING BROOK RD | 2 | | 2C2 | 1.00 | 183.57 | 363.43 | $183.57 |
| 009-787-021 | 2459 WINDING BROOK RD | 2 | | 2C2 | 1.00 | 183.57 | 363.43 | $183.57 |
| 009-787-022 | 2457 WINDING BROOK RD | 2 | | 2C2 | 1.00 | 183.57 | 363.43 | $183.57 |
| 009-787-023 | 2455 WINDING BROOK RD | 2 | | 2C2 | 1.00 | 183.57 | 363.43 | $183.57 |
| 009-787-024 | 2413 WINDING BROOK RD | 2 | | 2C2 | 1.00 | 183.57 | 363.43 | $183.57 |
| 009-787-026 | 1001 RUNNING STAG WAY | 2 | | 2C2 | 1.00 | 183.57 | 363.43 | $183.57 |
| 009-787-027 | 1003 RUNNING STAG WAY | 2 | | 2C2 | 1.00 | 183.57 | 363.43 | $183.57 |
| 009-787-028 | 1005 RUNNING STAG WAY | 2 | | 2C2 | 1.00 | 183.57 | 363.43 | $183.57 |
| 009-787-029 | 1007 RUNNING STAG WAY | 2 | | 2C2 | 1.00 | 183.57 | 363.43 | $183.57 |
| 009-787-030 | 1009 RUNNING STAG WAY | 2 | | 2C2 | 1.00 | 183.57 | 363.43 | $183.57 |
| 009-787-031 | 1011 RUNNING STAG WAY | 2 | | 2C2 | 1.00 | 183.57 | 363.43 | $183.57 |
| 009-787-032 | 1013 RUNNING STAG WAY | 2 | | 2C2 | 1.00 | 183.57 | 363.43 | $183.57 |
| 009-787-033 | 2409 WINDING BROOK RD | 2 | | 2C2 | 1.00 | 183.57 | 363.43 | $183.57 |
| 009-787-034 | 2411 WINDING BROOK RD | 2 | | 2C2 | 1.00 | 183.57 | 363.43 | $183.57 |
| 009-788-001 | 2453 WINDING BROOK RD | 2 | | 2C2 | 1.00 | 183.57 | 363.43 | $183.57 |
| 009-788-002 | 2451 WINDING BROOK RD | 2 | | 2C2 | 1.00 | 183.57 | 363.43 | $183.57 |
| 009-788-003 | 2449 WINDING BROOK RD | 2 | | 2C2 | 1.00 | 183.57 | 363.43 | $183.57 |
| 009-788-004 | 24470 WINDING BROOK RD | 2 | | 2C2 | 1.00 | 183.57 | 363.43 | $183.57 |
| 009-788-005 | 2445 WINDING BROOK RD | 2 | | 2C2 | 1.00 | 183.57 | 363.43 | $183.57 |
| 009-788-006 | 2443 WINDING BROOK RD | 2 | | 2C2 | 1.00 | 183.57 | 363.43 | $183.57 |
| 009-788-007 | 2441 WINDING BROOK RD | 2 | | 2C2 | 1.00 | 183.57 | 363.43 | $183.57 |
| 009-788-008 | 2439 WINDING BROOK RD | 2 | | 2C2 | 1.00 | 183.57 | 363.43 | $183.57 |
| 009-788-009 | 2437 WINDING BROOK RD | 2 | | 2C2 | 1.00 | 183.57 | 363.43 | $183.57 |
| 009-788-010 | 2435 WINDING BROOK RD | 2 | | 2C2 | 1.00 | 183.57 | 363.43 | $183.57 |
| 009-788-011 | 2433 WINDING BROOK RD | 2 | | 2C2 | 1.00 | 183.57 | 363.43 | $183.57 |
| 009-788-012 | 2431 WINDING BROOK RD | 2 | | 2C2 | 1.00 | 183.57 | 363.43 | $183.57 |
| 009-788-013 | 2429 WINDING BROOK RD | 2 | | 2C2 | 1.00 | 183.57 | 363.43 | $183.57 |
| 009-788-014 | 2427 WINDING BROOK RD | 2 | | 2C2 | 1.00 | 183.57 | 363.43 | $183.57 |
| 009-788-015 | 2425 WINDING BROOK RD | 2 | | 2C2 | 1.00 | 183.57 | 363.43 | $183.57 |
| 009-788-016 | 2423 WINDING BROOK RD | 2 | | 2C2 | 1.00 | 183.57 | 363.43 | $183.57 |
| 009-788-017 | 2421 WINDING BROOK RD | 2 | | 2C2 | 1.00 | 183.57 | 363.43 | $183.57 |
| 009-788-018 | 2419 WINDING BROOK RD | 2 | | 2C2 | 1.00 | 183.57 | 363.43 | $183.57 |
| 009-788-019 | 2417 WINDING BROOK RD | 2 | | 2C2 | 1.00 | 183.57 | 363.43 | $183.57 |
| 009-788-020 | 2415 WINDING BROOK RD | 2 | | 2C2 | 1.00 | 183.57 | 363.43 | $183.57 |
| 009-788-021 | 2452 WINDING BROOK RD | 2 | | 2C2 | 1.00 | 183.57 | 363.43 | $183.57 |
| 009-788-022 | 2450 WINDING BROOK RD | 2 | | 2C2 | 1.00 | 183.57 | 363.43 | $183.57 |
| 009-788-023 | 2448 WINDING BROOK RD | 2 | | 2C2 | 1.00 | 183.57 | 363.43 | $183.57 |
| 009-788-024 | 2446 WINDING BROOK RD | 2 | | 2C2 | 1.00 | 183.57 | 363.43 | $183.57 |
| 009-788-025 | 2444 WINDING BROOK RD | 2 | | 2C2 | 1.00 | 183.57 | 363.43 | $183.57 |
| 009-788-026 | 2436 WINDING BROOK RD | 2 | | 2C2 | 1.00 | 183.57 | 363.43 | $183.57 |
| 009-788-027 | 2434 WINDING BROOK RD | 2 | | 2C2 | 1.00 | 183.57 | 363.43 | $183.57 |
| 009-788-028 | 2432 WINDING BROOK RD | 2 | | 2C2 | 1.00 | 183.57 | 363.43 | $183.57 |
| 009-788-029 | 2430 WINDING BROOK RD | 2 | | 2C2 | 1.00 | 183.57 | 363.43 | $183.57 |
| 009-788-030 | 2428 AIRPORT RD | 2 | | 2C2 | 1.00 | 183.57 | 363.43 | $183.57 |
| 009-788-031 | 1002 QUAIL PL | 2 | | 2C2 | 1.00 | 183.57 | 363.43 | $183.57 |
| 009-788-032 | 1004 LITTLE QUAIL PL | 2 | | 2C2 | 1.00 | 183.57 | 363.43 | $183.57 |
| 009-788-033 | 1006 QUAIL PL | 2 | | 2C2 | 1.00 | 183.57 | 363.43 | $183.57 |
| 009-788-034 | 1008 LITTLE QUAIL PL | 2 | | 2C2 | 1.00 | 183.57 | 363.43 | $183.57 |
| 009-788-035 | 1007 LITTLE QUAIL PL | 2 | | 2C2 | 1.00 | 183.57 | 363.43 | $183.57 |
| 009-788-036 | 1005 LITTLE QUAIL PL | 2 | | 2C2 | 1.00 | 183.57 | 363.43 | $183.57 |
| 009-788-037 | 1003 LITTLE QUAIL PL | 2 | | 2C2 | 1.00 | 183.57 | 363.43 | $183.57 |
| 009-788-038 | 1001 LITTLE QUAIL PL | 2 | | 2C2 | 1.00 | 183.57 | 363.43 | $183.57 |
| 009-789-002 | 904 SYCAMORE CANYON RD | 2 | | 2F | 1.00 | 374.33 | 526.54 | $374.33 |
| 009-789-003 | 902 SYCAMORE RD | 2 | | 2F | 1.00 | 374.33 | 526.54 | $374.33 |
| 009-789-004 | 900 SYCAMORE CANYON RD | 2 | | 2F | 1.00 | 374.33 | 526.54 | $374.33 |
| 009-789-005 | 898 SYCAMORE CANYON RD | 2 | | 2F | 1.00 | 374.33 | 526.54 | $374.33 |
| 009-789-006 | 89600 SYCAMORE CANYON RD | 2 | | 2F | 1.00 | 374.33 | 526.54 | $374.33 |
| 009-789-007 | 2307 LATIGO CT | 2 | | 2F | 1.00 | 374.33 | 526.54 | $374.33 |
| 009-789-008 | 2305 LATIGO CT | 2 | | 2F | 1.00 | 374.33 | 526.54 | $374.33 |
| 009-789-009 | 2303 LATIGO CT | 2 | | 2F | 1.00 | 374.33 | 526.54 | $374.33 |

# City of Paso Robles
## El Paso De Robles Landscape and Lighting Maintenance District No. 1
## Fiscal Year 2016/17 Preliminary Assessment Roll
## (Sorted by APN)

| APN | Situs Address | Zone | Sub Zone | Sub Area | EBU | Applied Rate | Max Rate | Charge |
|---|---|---|---|---|---|---|---|---|
| 009-789-010 | 2301 LATIGO CT | 2 | | 2F | 1.00 | 374.33 | 526.54 | $374.33 |
| 009-789-011 | 2302 LATIGO CT | 2 | | 2F | 1.00 | 374.33 | 526.54 | $374.33 |
| 009-789-012 | 2304 LATIGO CT | 2 | | 2F | 1.00 | 374.33 | 526.54 | $374.33 |
| 009-789-013 | 2306 LATIGO CT | 2 | | 2F | 1.00 | 374.33 | 526.54 | $374.33 |
| 009-789-014 | 886 SYCAMORE CANYON RD | 2 | | 2F | 1.00 | 374.33 | 526.54 | $374.33 |
| 009-789-015 | 884 SYCAMORE CANYON RD | 2 | | 2F | 1.00 | 374.33 | 526.54 | $374.33 |
| 009-789-016 | 882 SYCAMORE CANYON RD | 2 | | 2F | 1.00 | 374.33 | 526.54 | $374.33 |
| 009-789-017 | 880 SYCAMORE CANYON RD | 2 | | 2F | 1.00 | 374.33 | 526.54 | $374.33 |
| 009-789-018 | 878 SYCAMORE CANYON RD | 2 | | 2F | 1.00 | 374.33 | 526.54 | $374.33 |
| 009-789-019 | 876 SYCAMORE CANYON RD | 2 | | 2F | 1.00 | 374.33 | 526.54 | $374.33 |
| 009-789-020 | 874 SYCAMORE CANYON RD | 2 | | 2F | 1.00 | 374.33 | 526.54 | $374.33 |
| 009-789-021 | 872 SYCAMORE CANYON RD | 2 | | 2F | 1.00 | 374.33 | 526.54 | $374.33 |
| 009-789-022 | 901 SYCAMORE CANYON RD | 2 | | 2F | 1.00 | 374.33 | 526.54 | $374.33 |
| 009-789-023 | 899 SYCAMORE CANYON RD | 2 | | 2F | 1.00 | 374.33 | 526.54 | $374.33 |
| 009-789-024 | 897 SYCAMORE CANYON RD | 2 | | 2F | 1.00 | 374.33 | 526.54 | $374.33 |
| 009-789-025 | 895 SYCAMORE CANYON RD | 2 | | 2F | 1.00 | 374.33 | 526.54 | $374.33 |
| 009-789-026 | 893 SYCAMORE CANYON RD | 2 | | 2F | 1.00 | 374.33 | 526.54 | $374.33 |
| 009-789-027 | 891 SYCAMORE CANYON RD | 2 | | 2F | 1.00 | 374.33 | 526.54 | $374.33 |
| 009-789-028 | 889 SYCAMORE CANYON RD | 2 | | 2F | 1.00 | 374.33 | 526.54 | $374.33 |
| 009-789-029 | 887 SYCAMORE CANYON RD | 2 | | 2F | 1.00 | 374.33 | 526.54 | $374.33 |
| 009-789-030 | 885 SYCAMORE CANYON RD | 2 | | 2F | 1.00 | 374.33 | 526.54 | $374.33 |
| 009-789-031 | 883 SYCAMORE CANYON RD | 2 | | 2F | 1.00 | 374.33 | 526.54 | $374.33 |
| 009-789-032 | 881 SYCAMORE CANYON RD | 2 | | 2F | 1.00 | 374.33 | 526.54 | $374.33 |
| 009-789-033 | 879 SYCAMORE CANYON RD | 2 | | 2F | 1.00 | 374.33 | 526.54 | $374.33 |
| 009-789-034 | 877 SYCAMORE CANYON RD | 2 | | 2F | 1.00 | 374.33 | 526.54 | $374.33 |
| 009-789-035 | 875 SYCAMORE CANYON RD | 2 | | 2F | 1.00 | 374.33 | 526.54 | $374.33 |
| 009-789-036 | 873 SYCAMORE CANYON RD | 2 | | 2F | 1.00 | 374.33 | 526.54 | $374.33 |
| 009-789-037 | 871 SYCAMORE CANYON RD | 2 | | 2F | 1.00 | 374.33 | 526.54 | $374.33 |
| 009-789-038 | 869 SYCAMORE CANYON RD | 2 | | 2F | 1.00 | 374.33 | 526.54 | $374.33 |
| 009-789-039 | 867 SYCAMORE CANYON RD | 2 | | 2F | 1.00 | 374.33 | 526.54 | $374.33 |
| 009-789-040 | 919 LARABLE CT | 2 | | 2F | 1.00 | 374.33 | 526.54 | $374.33 |
| 009-789-041 | 917 LARABLE CT | 2 | | 2F | 1.00 | 374.33 | 526.54 | $374.33 |
| 009-789-042 | 915 LARABLE CT | 2 | | 2F | 1.00 | 374.33 | 526.54 | $374.33 |
| 009-789-043 | 913 LARABLE CT | 2 | | 2F | 1.00 | 374.33 | 526.54 | $374.33 |
| 009-789-044 | 911 LARABLE CT | 2 | | 2F | 1.00 | 374.33 | 526.54 | $374.33 |
| 009-789-045 | 909 LARABLE CT | 2 | | 2F | 1.00 | 374.33 | 526.54 | $374.33 |
| 009-789-046 | 907 LARABLE CT | 2 | | 2F | 1.00 | 374.33 | 526.54 | $374.33 |
| 009-789-047 | 905 LARABLE CT | 2 | | 2F | 1.00 | 374.33 | 526.54 | $374.33 |
| 009-789-048 | 903 LARABLE CT | 2 | | 2F | 1.00 | 374.33 | 526.54 | $374.33 |
| 009-789-049 | 901 LARABLE CT | 2 | | 2F | 1.00 | 374.33 | 526.54 | $374.33 |
| 009-789-050 | 900 LARABLE CT | 2 | | 2F | 1.00 | 374.33 | 526.54 | $374.33 |
| 009-789-051 | 902 LARABLE CT | 2 | | 2F | 1.00 | 374.33 | 526.54 | $374.33 |
| 009-789-052 | 904 LARABLE CT | 2 | | 2F | 1.00 | 374.33 | 526.54 | $374.33 |
| 009-789-053 | 906 LARABLE CT | 2 | | 2F | 1.00 | 374.33 | 526.54 | $374.33 |
| 009-789-054 | 908 LARABLE CT | 2 | | 2F | 1.00 | 374.33 | 526.54 | $374.33 |
| 009-789-055 | 910 LARABLE CT | 2 | | 2F | 1.00 | 374.33 | 526.54 | $374.33 |
| 009-789-056 | 912 LARABLE CT | 2 | | 2F | 1.00 | 374.33 | 526.54 | $374.33 |
| 009-789-057 | 914 LARABLE CT | 2 | | 2F | 1.00 | 374.33 | 526.54 | $374.33 |
| 009-789-058 | 916 LARABLE CT | 2 | | 2F | 1.00 | 374.33 | 526.54 | $374.33 |
| 009-789-059 | 918 LARABLE CT | 2 | | 2F | 1.00 | 374.33 | 526.54 | $374.33 |
| 009-789-060 | 920 LARABLE CT | 2 | | 2F | 1.00 | 374.33 | 526.54 | $374.33 |
| 009-789-061 | 922 LARABLE CT | 2 | | 2F | 1.00 | 374.33 | 526.54 | $374.33 |
| 009-789-062 | 864 SYCAMORE CANYON RD | 2 | | 2F | 1.00 | 374.33 | 526.54 | $374.33 |
| 009-789-063 | 866 SYCAMORE CANYON RD | 2 | | 2F | 1.00 | 374.33 | 526.54 | $374.33 |
| 009-789-064 | 868 SYCAMORE CANYON RD | 2 | | 2F | 1.00 | 374.33 | 526.54 | $374.33 |
| 009-789-065 | 870 SYCAMORE CANYON RD | 2 | | 2F | 1.00 | 374.33 | 526.54 | $374.33 |
| 009-789-066 | 2306 HONDO CT | 2 | | 2F | 1.00 | 374.33 | 526.54 | $374.33 |
| 009-789-067 | 2304 HONDO CT | 2 | | 2F | 1.00 | 374.33 | 526.54 | $374.33 |
| 009-789-068 | 2302 HONDO CT | 2 | | 2F | 1.00 | 374.33 | 526.54 | $374.33 |
| 009-789-069 | 2303 HONDO CT | 2 | | 2F | 1.00 | 374.33 | 526.54 | $374.33 |
| 009-789-070 | 2305 HONDO CT | 2 | | 2F | 1.00 | 374.33 | 526.54 | $374.33 |
| 009-789-071 | 2307 HONDO CT | 2 | | 2F | 1.00 | 374.33 | 526.54 | $374.33 |
| 009-793-001 | 1901 FIELDSTONE CIR | 2 | | 15 | 1.00 | 127.04 | 128.00 | $127.04 |

# City of Paso Robles
## El Paso De Robles Landscape and Lighting Maintenance District No. 1
## Fiscal Year 2016/17 Preliminary Assessment Roll
## (Sorted by APN)

| APN | Situs Address | Zone | Sub Zone | Sub Area | EBU | Applied Rate | Max Rate | Charge |
|---|---|---|---|---|---|---|---|---|
| 009-793-002 | 1903 FIELDSTONE CIR | 2 | | 15 | 1.00 | 127.04 | 128.00 | $127.04 |
| 009-793-003 | 1905 FIELDSTONE CIR | 2 | | 15 | 1.00 | 127.04 | 128.00 | $127.04 |
| 009-793-004 | 1907 FIELDSTONE CIR | 2 | | 15 | 1.00 | 127.04 | 128.00 | $127.04 |
| 009-793-005 | 1909 FIELDSTONE CIR | 2 | | 15 | 1.00 | 127.04 | 128.00 | $127.04 |
| 009-793-006 | 1911 FIELDSTONE CIR | 2 | | 15 | 1.00 | 127.04 | 128.00 | $127.04 |
| 009-793-007 | 1913 FIELDSTONE CIR | 2 | | 15 | 1.00 | 127.04 | 128.00 | $127.04 |
| 009-793-008 | 1915 FIELDSTONE CIR | 2 | | 15 | 1.00 | 127.04 | 128.00 | $127.04 |
| 009-793-009 | 1917 FIELDSTONE CIR | 2 | | 15 | 1.00 | 127.04 | 128.00 | $127.04 |
| 009-793-010 | 1919 FIELDSTONE CIR | 2 | | 15 | 1.00 | 127.04 | 128.00 | $127.04 |
| 009-793-012 | 1923 FIELDSTONE CIR | 2 | | 15 | 1.00 | 127.04 | 128.00 | $127.04 |
| 009-793-013 | 1925 FIELDSTONE CIR | 2 | | 15 | 1.00 | 127.04 | 128.00 | $127.04 |
| 009-793-014 | 1927 FIELDSTONE CIR | 2 | | 15 | 1.00 | 127.04 | 128.00 | $127.04 |
| 009-793-015 | 1929 FIELDSTONE CIR | 2 | | 15 | 1.00 | 127.04 | 128.00 | $127.04 |
| 009-793-016 | 1931 FIELDSTONE CIR | 2 | | 15 | 1.00 | 127.04 | 128.00 | $127.04 |
| 009-793-017 | 1933 FIELDSTONE CIR | 2 | | 15 | 1.00 | 127.04 | 128.00 | $127.04 |
| 009-793-018 | 1935 FIELDSTONE CIR | 2 | | 15 | 1.00 | 127.04 | 128.00 | $127.04 |
| 009-793-019 | 1937 FIELDSTONE CIR | 2 | | 15 | 1.00 | 127.04 | 128.00 | $127.04 |
| 009-793-020 | 1939 FIELDSTONE CIR | 2 | | 15 | 1.00 | 127.04 | 128.00 | $127.04 |
| 009-793-021 | 1941 FIELDSTONE CIR | 2 | | 15 | 1.00 | 127.04 | 128.00 | $127.04 |
| 009-793-022 | 1943 FIELDSTONE CIR | 2 | | 15 | 1.00 | 127.04 | 128.00 | $127.04 |
| 009-793-023 | 1945 FIELDSTONE CIR | 2 | | 15 | 1.00 | 127.04 | 128.00 | $127.04 |
| 009-793-026 | 507 LARKFIELD PL | 2 | | 15 | 1.00 | 127.04 | 128.00 | $127.04 |
| 009-793-027 | 1902 FIELDSTONE CIR | 2 | | 15 | 1.00 | 127.04 | 128.00 | $127.04 |
| 009-793-028 | 506 CREEKSIDE CT | 2 | | 15 | 1.00 | 127.04 | 128.00 | $127.04 |
| 009-793-029 | 508 CREEKSIDE CT | 2 | | 15 | 1.00 | 127.04 | 128.00 | $127.04 |
| 009-793-031 | 511 CREEKSIDE CT | 2 | | 15 | 1.00 | 127.04 | 128.00 | $127.04 |
| 009-793-032 | 509 CREEKSIDE CT | 2 | | 15 | 1.00 | 127.04 | 128.00 | $127.04 |
| 009-793-033 | 507 CREEKSIDE CT | 2 | | 15 | 1.00 | 127.04 | 128.00 | $127.04 |
| 009-793-034 | 505 CREEKSIDE CT | 2 | | 15 | 1.00 | 127.04 | 128.00 | $127.04 |
| 009-793-035 | 1918 FIELDSTONE CIR | 2 | | 15 | 1.00 | 127.04 | 128.00 | $127.04 |
| 009-793-036 | 1920 FIELDSTONE CIR | 2 | | 15 | 1.00 | 127.04 | 128.00 | $127.04 |
| 009-793-037 | 1922 FIELDSTONE CIR | 2 | | 15 | 1.00 | 127.04 | 128.00 | $127.04 |
| 009-793-038 | 1924 FIELDSTONE CIR | 2 | | 15 | 1.00 | 127.04 | 128.00 | $127.04 |
| 009-793-039 | 1926 FIELDSTONE CIR | 2 | | 15 | 1.00 | 127.04 | 128.00 | $127.04 |
| 009-793-040 | 1936 FIELDSTONE CIR | 2 | | 15 | 1.00 | 127.04 | 128.00 | $127.04 |
| 009-793-041 | 1938 FIELDSTONE CIR | 2 | | 15 | 1.00 | 127.04 | 128.00 | $127.04 |
| 009-793-042 | 1940 FIELDSTONE CIR | 2 | | 15 | 1.00 | 127.04 | 128.00 | $127.04 |
| 009-793-044 | 510 CREEKSIDE CT | 2 | | 15 | 1.00 | 127.04 | 128.00 | $127.04 |
| 009-793-045 | 1942 FIELDSTONE CIR | 2 | | 15 | 1.00 | 127.04 | 128.00 | $127.04 |
| 009-793-046 | 1944 FIELDSTONE CIR | 2 | | 15 | 1.00 | 127.04 | 128.00 | $127.04 |
| 009-793-047 | 509 LARKFIELD PL | 2 | | 15 | 1.00 | 127.04 | 128.00 | $127.04 |
| 009-794-001 | 516 LARKFIELD PL | 2 | | 15 | 1.00 | 127.04 | 128.00 | $127.04 |
| 009-794-002 | 514 LARKFIELD PL | 2 | | 15 | 1.00 | 127.04 | 128.00 | $127.04 |
| 009-794-003 | 512 LARKFIELD PL | 2 | | 15 | 1.00 | 127.04 | 128.00 | $127.04 |
| 009-794-004 | 510 LARKFIELD PL | 2 | | 15 | 1.00 | 127.04 | 128.00 | $127.04 |
| 009-794-005 | 508 LARKFIELD PL | 2 | | 15 | 1.00 | 127.04 | 128.00 | $127.04 |
| 009-794-006 | 506 LARKFIELD PL | 2 | | 15 | 1.00 | 127.04 | 128.00 | $127.04 |
| 009-794-009 | 501 LAURELWOOD DR | 2 | | 15 | 1.00 | 127.04 | 128.00 | $127.04 |
| 009-794-010 | 503 LAURELWOOD DR | 2 | | 15 | 1.00 | 127.04 | 128.00 | $127.04 |
| 009-794-011 | 505 LAURELWOOD DR | 2 | | 15 | 1.00 | 127.04 | 128.00 | $127.04 |
| 009-794-012 | 507 LAURELWOOD DR | 2 | | 15 | 1.00 | 127.04 | 128.00 | $127.04 |
| 009-794-013 | 509 LAURELWOOD DR | 2 | | 15 | 1.00 | 127.04 | 128.00 | $127.04 |
| 009-794-014 | 511 LAURELWOOD DR | 2 | | 15 | 1.00 | 127.04 | 128.00 | $127.04 |
| 009-794-015 | 513 LAURELWOOD DR | 2 | | 15 | 1.00 | 127.04 | 128.00 | $127.04 |
| 009-794-016 | 515 LAURELWOOD DR | 2 | | 15 | 1.00 | 127.04 | 128.00 | $127.04 |
| 009-794-017 | 517 LAURELWOOD DR | 2 | | 15 | 1.00 | 127.04 | 128.00 | $127.04 |
| 009-794-018 | 519 LAURELWOOD DR | 2 | | 15 | 1.00 | 127.04 | 128.00 | $127.04 |
| 009-794-019 | 521 LAURELWOOD DR | 2 | | 15 | 1.00 | 127.04 | 128.00 | $127.04 |
| 009-794-020 | 523 LAURELWOOD DR | 2 | | 15 | 1.00 | 127.04 | 128.00 | $127.04 |
| 009-794-021 | 524 LAURELWOOD DR | 2 | | 15 | 1.00 | 127.04 | 128.00 | $127.04 |
| 009-794-022 | 522 LAURELWOOD DR | 2 | | 15 | 1.00 | 127.04 | 128.00 | $127.04 |
| 009-794-023 | 520 LAURELWOOD DR | 2 | | 15 | 1.00 | 127.04 | 128.00 | $127.04 |
| 009-794-024 | 518 LAURELWOOD DR | 2 | | 15 | 1.00 | 127.04 | 128.00 | $127.04 |

# City of Paso Robles
## El Paso De Robles Landscape and Lighting Maintenance District No. 1
## Fiscal Year 2016/17 Preliminary Assessment Roll
## (Sorted by APN)

| APN | Situs Address | Zone | Sub Zone | Sub Area | EBU | Applied Rate | Max Rate | Charge |
|---|---|---|---|---|---|---|---|---|
| 009-794-025 | 508 LAURELWOOD DR | 2 | | 15 | 1.00 | 127.04 | 128.00 | $127.04 |
| 009-794-026 | 506 LAURELWOOD DR | 2 | | 15 | 1.00 | 127.04 | 128.00 | $127.04 |
| 009-794-027 | 2480 ORIOLE WAY | 2 | | 15 | 1.00 | 127.04 | 128.00 | $127.04 |
| 009-794-028 | 504 LAURELWOOD DR | 2 | | 15 | 1.00 | 127.04 | 128.00 | $127.04 |
| 009-794-029 | 502 LAURELWOOD DR | 2 | | 15 | 1.00 | 127.04 | 128.00 | $127.04 |
| 009-794-030 | 2478 ORIOLE WAY | 2 | | 15 | 1.00 | 127.04 | 128.00 | $127.04 |
| 009-794-031 | 2482 ORIOLE WAY | 2 | | 15 | 1.00 | 127.04 | 128.00 | $127.04 |
| 009-794-033 | 502 LARKFIELD PL | 2 | | 15 | 1.00 | 127.04 | 128.00 | $127.04 |
| 009-794-034 | 504 LARKFIELD PL | 2 | | 15 | 1.00 | 127.04 | 128.00 | $127.04 |
| 009-813-001 | 189 NIBLICK RD | 13A | A | 7 | 0.41 | 345.21 | 559.83 | $141.53 |
| 009-813-002 | 187 NIBLICK RD | 13A | A | 7 | 2.90 | 345.21 | 559.83 | $1,001.10 |
| 009-813-003 | NO SITUS AVAILABLE | 13A | A | 7 | 2.61 | 345.21 | 559.83 | $900.99 |
| 009-813-004 | 141 NIBLICK RD | 13A | A | 7 | 0.63 | 345.21 | 559.83 | $217.48 |
| 009-813-005 | 189 NIBLICK RD | 13A | A | 7 | 4.78 | 345.21 | 559.83 | $1,650.08 |
| 009-813-006 | 191 NIBLICK RD | 13A | A | 7 | 0.53 | 345.21 | 559.83 | $182.96 |
| 009-813-007 | 195 NIBLICK RD | 13A | A | 7 | 0.92 | 345.21 | 559.83 | $317.59 |
| 009-813-009 | RIVER | 13B | B | 22 | 1.37 | 596.71 | 597.00 | $817.49 |
| 009-814-004 | 150 NIBLICK RD | 13B | B | 22 | 0.62 | 596.71 | 597.00 | $369.96 |
| 009-814-005 | 186 NIBLICK RD | 13B | B | 22 | 0.91 | 596.71 | 597.00 | $543.00 |
| 009-814-006 | 180 NIBLICK RD | 13B | B | 22 | 12.56 | 596.71 | 597.00 | $7,494.65 |
| 009-814-009 | 190 NIBLICK RD | 13B | B | 22 | 0.92 | 596.71 | 597.00 | $548.97 |
| 009-814-010 | 194 NIBLICK RD | 13B | B | 22 | 0.86 | 596.71 | 597.00 | $513.17 |
| 009-814-014 | NIBLICK | 13B | B | 22 | 4.59 | 596.71 | 597.00 | $2,738.89 |
| 009-814-015 | 170 NIBLICK RD | 13B | B | 22 | 5.20 | 596.71 | 597.00 | $3,102.88 |
| 009-814-024 | 1400 SOUTH RIVER RD | 13C | C | 46 | 2.04 | 1,113.50 | 1,114.00 | $2,271.54 |
| 009-814-025 | NIBLICK | | | 96 | 1.00 | 1,102.00 | 5,077.88 | $1,102.00 |
| 009-814-036 | 100 NIBLICK RD | 13B | B | 22 | 7.97 | 596.71 | 597.00 | $4,755.76 |
| 009-814-042 | 205 OAK HILL RD | 13C | C | 46 | 0.37 | 1,113.50 | 1,114.00 | $411.99 |
| 009-814-043 | 205 OAK HILL RD | 13C | C | 46 | 1.25 | 1,113.50 | 1,114.00 | $1,391.87 |
| 009-814-044 | NIBLICK | 13C | C | 46 | 2.11 | 1,113.50 | 1,114.00 | $2,349.48 |
| 009-814-045 | 209 OAK HILL RD | 13C | C | 46 | 2.96 | 1,113.50 | 1,114.00 | $3,295.96 |
| 009-814-047 | 211 OAK HILL RD | 13C | C | 46 | 0.30 | 1,113.50 | 1,114.00 | $334.05 |
| 009-814-048 | OAK HILLS | 13C | C | 46 | 1.83 | 1,113.50 | 1,114.00 | $2,037.70 |
| 009-814-049 | NIBLICK | 13B | B | 22 | 1.00 | 596.71 | 597.00 | $596.71 |
| 009-814-050 | NIBLICK | 13B | B | 22 | 1.60 | 596.71 | 597.00 | $954.73 |
| 009-814-051 | NIBLICK | 13B | B | 22 | 1.18 | 596.71 | 597.00 | $704.11 |
| 009-814-052 | NIBLICK | 13B | B | 22 | 4.21 | 596.71 | 597.00 | $2,512.14 |
| 009-815-016 | 401 NICKLAUS RD | | | 73 | 1.00 | 5,409.60 | 9,214.46 | $5,409.60 |
| 009-815-017 | 400 OAK HILL RD | | | 86 | 1.00 | 7,772.74 | 13,163.52 | $7,772.74 |
| 009-815-019 | 780 SNEAD ST | 6 | | 78 | 1.00 | 105.97 | 2,632.69 | $105.97 |
| 009-815-020 | 790 SNEAD ST | 6 | | 78 | 1.00 | 105.97 | 2,632.69 | $105.97 |
| 009-816-001 | 1791 MILLER CT | 14 | | 50 | 1.00 | 338.71 | 409.65 | $338.71 |
| 009-816-002 | 1792 MILLER CT | 14 | | 50 | 1.00 | 338.71 | 409.65 | $338.71 |
| 009-816-003 | 1790 MILLER CT | 14 | | 50 | 1.00 | 338.71 | 409.65 | $338.71 |
| 009-816-004 | 1788 MILLER CT | 14 | | 50 | 1.00 | 338.71 | 409.65 | $338.71 |
| 009-816-005 | 1786 MILLER CT | 14 | | 50 | 1.00 | 338.71 | 409.65 | $338.71 |
| 009-816-006 | 1784 MILLER CT | 14 | | 50 | 1.00 | 338.71 | 409.65 | $338.71 |
| 009-816-007 | 1782 MILLER CT | 14 | | 50 | 1.00 | 338.71 | 409.65 | $338.71 |
| 009-816-008 | 1780 MILLER CT | 14 | | 50 | 1.00 | 338.71 | 409.65 | $338.71 |
| 009-816-009 | 1778 MILLER CT | 14 | | 50 | 1.00 | 338.71 | 409.65 | $338.71 |
| 009-816-010 | 403 LOMBARDO CT | 14 | | 50 | 1.00 | 338.71 | 409.65 | $338.71 |
| 009-816-011 | 405 LOMBARDO CT | 14 | | 50 | 1.00 | 338.71 | 409.65 | $338.71 |
| 009-816-012 | 407 LOMBARDO CT | 14 | | 50 | 1.00 | 338.71 | 409.65 | $338.71 |
| 009-816-013 | 404 LOMBARDO CT | 14 | | 50 | 1.00 | 338.71 | 409.65 | $338.71 |
| 009-816-014 | 1776 MILLER CT | 14 | | 50 | 1.00 | 338.71 | 409.65 | $338.71 |
| 009-816-015 | 1774 MILLER CT | 14 | | 50 | 1.00 | 338.71 | 409.65 | $338.71 |
| 009-816-016 | 1772 MILLER CT | 14 | | 50 | 1.00 | 338.71 | 409.65 | $338.71 |
| 009-816-017 | 1770 MILLER CT | 14 | | 50 | 1.00 | 338.71 | 409.65 | $338.71 |
| 009-816-018 | 1768 MILLER CT | 14 | | 50 | 1.00 | 338.71 | 409.65 | $338.71 |
| 009-816-019 | 1766 MILLER CT | 14 | | 50 | 1.00 | 338.71 | 409.65 | $338.71 |
| 009-816-020 | 1765 MILLER CT | 14 | | 50 | 1.00 | 338.71 | 409.65 | $338.71 |
| 009-816-021 | 1767 MILLER CT | 14 | | 50 | 1.00 | 338.71 | 409.65 | $338.71 |
| 009-816-022 | 1769 MILLER CT | 14 | | 50 | 1.00 | 338.71 | 409.65 | $338.71 |

# City of Paso Robles
## El Paso De Robles Landscape and Lighting Maintenance District No. 1
## Fiscal Year 2016/17 Preliminary Assessment Roll
## (Sorted by APN)

| APN | Situs Address | Zone | Sub Zone | Sub Area | EBU | Applied Rate | Max Rate | Charge |
|---|---|---|---|---|---|---|---|---|
| 009-816-023 | 1773 MILLER CT | 14 | | 50 | 1.00 | 338.71 | 409.65 | $338.71 |
| 009-816-024 | 1775 MILLER CT | 14 | | 50 | 1.00 | 338.71 | 409.65 | $338.71 |
| 009-816-025 | 1777 MILLER CT | 14 | | 50 | 1.00 | 338.71 | 409.65 | $338.71 |
| 009-816-026 | 1779 MILLER CT | 14 | | 50 | 1.00 | 338.71 | 409.65 | $338.71 |
| 009-816-027 | 1781 MILLER CT | 14 | | 50 | 1.00 | 338.71 | 409.65 | $338.71 |
| 009-816-028 | 1783 MILLER CT | 14 | | 50 | 1.00 | 338.71 | 409.65 | $338.71 |
| 009-816-029 | 1785 MILLER CT | 14 | | 50 | 1.00 | 338.71 | 409.65 | $338.71 |
| 009-816-030 | 1787 MILLER CT | 14 | | 50 | 1.00 | 338.71 | 409.65 | $338.71 |
| 009-816-031 | 1789 MILLER CT | 14 | | 50 | 1.00 | 338.71 | 409.65 | $338.71 |
| 009-816-032 | 1758 GOODMAN CT | 14 | | 50 | 1.00 | 338.71 | 409.65 | $338.71 |
| 009-816-033 | 1760 GOODMAN CT | 14 | | 50 | 1.00 | 338.71 | 409.65 | $338.71 |
| 009-816-034 | 1762 GOODMAN CT | 14 | | 50 | 1.00 | 338.71 | 409.65 | $338.71 |
| 009-816-035 | 1764 GOODMAN CT | 14 | | 50 | 1.00 | 338.71 | 409.65 | $338.71 |
| 009-816-036 | 1766 GOODMAN CT | 14 | | 50 | 1.00 | 338.71 | 409.65 | $338.71 |
| 009-816-037 | 1767 GOODMAN CT | 14 | | 50 | 1.00 | 338.71 | 409.65 | $338.71 |
| 009-816-040 | 1761 GOODMAN CT | 14 | | 50 | 1.00 | 338.71 | 409.65 | $338.71 |
| 009-816-041 | 318 DORSEY CT | 14 | | 50 | 1.00 | 338.71 | 409.65 | $338.71 |
| 009-816-042 | 316 DORSEY CT | 14 | | 50 | 1.00 | 338.71 | 409.65 | $338.71 |
| 009-816-043 | 314 DORSEY CT | 14 | | 50 | 1.00 | 338.71 | 409.65 | $338.71 |
| 009-816-044 | 312 DORSEY CT | 14 | | 50 | 1.00 | 338.71 | 409.65 | $338.71 |
| 009-816-045 | 310 DORSEY CT | 14 | | 50 | 1.00 | 338.71 | 409.65 | $338.71 |
| 009-816-046 | 308 DORSEY CT | 14 | | 50 | 1.00 | 338.71 | 409.65 | $338.71 |
| 009-816-047 | 306 DORSEY CT | 14 | | 50 | 1.00 | 338.71 | 409.65 | $338.71 |
| 009-816-048 | 304 DORSEY CT | 14 | | 50 | 1.00 | 338.71 | 409.65 | $338.71 |
| 009-816-049 | 302 DORSEY | 14 | | 50 | 1.00 | 338.71 | 409.65 | $338.71 |
| 009-816-050 | 300 DORSEY CT | 14 | | 50 | 1.00 | 338.71 | 409.65 | $338.71 |
| 009-816-051 | 1765 GOODMAN | 14 | | 50 | 1.00 | 338.71 | 409.65 | $338.71 |
| 009-816-053 | 1763 GOODMAN CT | 14 | | 50 | 1.00 | 338.71 | 409.65 | $338.71 |
| 009-817-001 | 1764 MILLER CT | 14 | | 50 | 1.00 | 338.71 | 409.65 | $338.71 |
| 009-817-002 | 1762 MILLER CT | 14 | | 50 | 1.00 | 338.71 | 409.65 | $338.71 |
| 009-817-003 | 1760 MILLER CT | 14 | | 50 | 1.00 | 338.71 | 409.65 | $338.71 |
| 009-817-004 | 1758 MILLER CT | 14 | | 50 | 1.00 | 338.71 | 409.65 | $338.71 |
| 009-817-005 | 1756 MILLER CT | 14 | | 50 | 1.00 | 338.71 | 409.65 | $338.71 |
| 009-817-006 | 1754 MILLER CT | 14 | | 50 | 1.00 | 338.71 | 409.65 | $338.71 |
| 009-817-007 | 1752 MILLER CT | 14 | | 50 | 1.00 | 338.71 | 409.65 | $338.71 |
| 009-817-009 | 503 KENTON RD | 14 | | 50 | 1.00 | 338.71 | 409.65 | $338.71 |
| 009-817-010 | 505 KENTON CT | 14 | | 50 | 1.00 | 338.71 | 409.65 | $338.71 |
| 009-817-011 | 507 KENTON CT | 14 | | 50 | 1.00 | 338.71 | 409.65 | $338.71 |
| 009-817-012 | 509 KENTON CT | 14 | | 50 | 1.00 | 338.71 | 409.65 | $338.71 |
| 009-817-015 | 515 KENTON CT | 14 | | 50 | 1.00 | 338.71 | 409.65 | $338.71 |
| 009-817-016 | 517 KENTON CT | 14 | | 50 | 1.00 | 338.71 | 409.65 | $338.71 |
| 009-817-017 | 1751 MILLER CT | 14 | | 50 | 1.00 | 338.71 | 409.65 | $338.71 |
| 009-817-018 | 1753 MILLER CT | 14 | | 50 | 1.00 | 338.71 | 409.65 | $338.71 |
| 009-817-019 | 1755 MILLER CT | 14 | | 50 | 1.00 | 338.71 | 409.65 | $338.71 |
| 009-817-020 | 1757 MILLER CT | 14 | | 50 | 1.00 | 338.71 | 409.65 | $338.71 |
| 009-817-021 | 1759 MILLER CT | 14 | | 50 | 1.00 | 338.71 | 409.65 | $338.71 |
| 009-817-022 | 1761 MILLER CT | 14 | | 50 | 1.00 | 338.71 | 409.65 | $338.71 |
| 009-817-023 | 511 KENTON CT | 14 | | 50 | 1.00 | 338.71 | 409.65 | $338.71 |
| 009-817-025 | 513 KENTON CT | 14 | | 50 | 1.00 | 338.71 | 409.65 | $338.71 |
| 009-817-026 | 501 KENTON CT | 14 | | 50 | 1.00 | 338.71 | 409.65 | $338.71 |
| 009-818-001 | 809 BRAHMA ST | 7 | | 45E | 1.00 | 519.82 | 521.74 | $519.82 |
| 009-818-002 | 820 OXEN ST | 7 | | 45E | 1.00 | 519.82 | 521.74 | $519.82 |
| 009-818-003 | 818 OXEN ST | 7 | | 45E | 1.00 | 519.82 | 521.74 | $519.82 |
| 009-818-004 | 816 OXEN ST | 7 | | 45E | 1.00 | 519.82 | 521.74 | $519.82 |
| 009-818-005 | 812 OXEN ST | 7 | | 45E | 1.00 | 519.82 | 521.74 | $519.82 |
| 009-818-006 | 810 OXEN ST | 7 | | 45E | 1.00 | 519.82 | 521.74 | $519.82 |
| 009-818-007 | 808 OXEN ST | 7 | | 45E | 1.00 | 519.82 | 521.74 | $519.82 |
| 009-818-008 | 806 OXEN ST | 7 | | 45E | 1.00 | 519.82 | 521.74 | $519.82 |
| 009-818-009 | 804 OXEN ST | 7 | | 45E | 1.00 | 519.82 | 521.74 | $519.82 |
| 009-818-010 | 802 OXEN ST | 7 | | 45E | 1.00 | 519.82 | 521.74 | $519.82 |
| 009-818-011 | 800 OXEN ST | 7 | | 45E | 1.00 | 519.82 | 521.74 | $519.82 |
| 009-818-012 | 798 OXEN ST | 7 | | 45E | 1.00 | 519.82 | 521.74 | $519.82 |
| 009-818-013 | 797 OXEN ST | 7 | | 45E | 1.00 | 519.82 | 521.74 | $519.82 |

# City of Paso Robles
## El Paso De Robles Landscape and Lighting Maintenance District No. 1
## Fiscal Year 2016/17 Preliminary Assessment Roll
## (Sorted by APN)

| APN | Situs Address | Zone | Sub Zone | Sub Area | EBU | Applied Rate | Max Rate | Charge |
|---|---|---|---|---|---|---|---|---|
| 009-818-014 | 799 OXEN ST | 7 | | 45E | 1.00 | 519.82 | 521.74 | $519.82 |
| 009-818-015 | 801 OXEN ST | 7 | | 45E | 1.00 | 519.82 | 521.74 | $519.82 |
| 009-818-016 | OXEN | 7 | | 45E | 1.00 | 519.82 | 521.74 | $519.82 |
| 009-818-017 | 809 OXEN ST | 7 | | 45E | 1.00 | 519.82 | 521.74 | $519.82 |
| 009-818-018 | 811 OXEN ST | 7 | | 45E | 1.00 | 519.82 | 521.74 | $519.82 |
| 009-818-019 | 813 OXEN ST | 7 | | 45E | 1.00 | 519.82 | 521.74 | $519.82 |
| 009-818-020 | 815 OXEN ST | 7 | | 45E | 1.00 | 519.82 | 521.74 | $519.82 |
| 009-818-021 | 817 OXEN ST | 7 | | 45E | 1.00 | 519.82 | 521.74 | $519.82 |
| 009-818-022 | 819 OXEN ST | 7 | | 45E | 1.00 | 519.82 | 521.74 | $519.82 |
| 009-818-023 | 821 OXEN ST | 7 | | 45E | 1.00 | 519.82 | 521.74 | $519.82 |
| 009-818-024 | OXEN | 7 | | 45E | 1.00 | 519.82 | 521.74 | $519.82 |
| 009-818-025 | 827 OXEN ST | 7 | | 45E | 1.00 | 519.82 | 521.74 | $519.82 |
| 009-818-026 | 828 OXEN ST | 7 | | 45E | 1.00 | 519.82 | 521.74 | $519.82 |
| 009-818-027 | 826 OXEN ST | 7 | | 45E | 1.00 | 519.82 | 521.74 | $519.82 |
| 009-818-028 | 824 OXEN ST | 7 | | 45E | 1.00 | 519.82 | 521.74 | $519.82 |
| 009-819-002 | 671 NICKLAUS RD | 6 | | 77 | 1.00 | 27.50 | 78.97 | $27.50 |
| 009-819-003 | 673 NICKLAUS RD | 6 | | 77 | 1.00 | 27.50 | 78.97 | $27.50 |
| 009-819-004 | 675 NICKLAUS RD | 6 | | 77 | 1.00 | 27.50 | 78.97 | $27.50 |
| 009-819-005 | 677 NICKLAUS DR | 6 | | 77 | 1.00 | 27.50 | 78.97 | $27.50 |
| 009-819-006 | 679 NICKLAUS RD | 6 | | 77 | 1.00 | 27.50 | 78.97 | $27.50 |
| 009-819-009 | 659 NICKLAUS RD | 6 | | 77 | 1.00 | 27.50 | 78.97 | $27.50 |
| 009-819-010 | 655 NICKLAUS RD | 6 | | 77 | 1.00 | 27.50 | 78.97 | $27.50 |
| 009-819-011 | 651 NICKLAUS RD | 6 | | 77 | 1.00 | 27.50 | 78.97 | $27.50 |
| 009-819-012 | 647 NICKLAUS RD | 6 | | 77 | 1.00 | 27.50 | 78.97 | $27.50 |
| 009-819-013 | 643 NICKLAUS RD | 6 | | 77 | 1.00 | 27.50 | 78.97 | $27.50 |
| 009-819-014 | 641 NICKLAUS RD | 6 | | 77 | 1.00 | 27.50 | 78.97 | $27.50 |
| 009-819-015 | 617 NICKLAUS RD | 6 | | 77 | 1.00 | 27.50 | 78.97 | $27.50 |
| 009-819-016 | 615 NICKLAUS RD | 6 | | 77 | 1.00 | 27.50 | 78.97 | $27.50 |
| 009-819-017 | 613 NICKLAUS RD | 6 | | 77 | 1.00 | 27.50 | 78.97 | $27.50 |
| 009-819-018 | 609 NICKLAUS RD | 6 | | 77 | 1.00 | 27.50 | 78.97 | $27.50 |
| 009-819-019 | 605 NICKLAUS RD | 6 | | 77 | 1.00 | 27.50 | 78.97 | $27.50 |
| 009-819-020 | 601 NICKLAUS RD | 6 | | 77 | 1.00 | 27.50 | 78.97 | $27.50 |
| 009-819-021 | 603 NICKLAUS RD | 6 | | 77 | 1.00 | 27.50 | 78.97 | $27.50 |
| 009-819-022 | 607 NICKLAUS RD | 6 | | 77 | 1.00 | 27.50 | 78.97 | $27.50 |
| 009-819-023 | 611 NICKLAUS RD | 6 | | 77 | 1.00 | 27.50 | 78.97 | $27.50 |
| 009-819-024 | 619 NICKLAUS RD | 6 | | 77 | 1.00 | 27.50 | 78.97 | $27.50 |
| 009-819-025 | 621 NICKLAUS RD | 6 | | 77 | 1.00 | 27.50 | 78.97 | $27.50 |
| 009-819-026 | 623 NICKLAUS RD | 6 | | 77 | 1.00 | 27.50 | 78.97 | $27.50 |
| 009-819-027 | 625 NICKLAUS RD | 6 | | 77 | 1.00 | 27.50 | 78.97 | $27.50 |
| 009-819-028 | 627 NICKLAUS RD | 6 | | 77 | 1.00 | 27.50 | 78.97 | $27.50 |
| 009-819-029 | 629 NICKLAUS RD | 6 | | 77 | 1.00 | 27.50 | 78.97 | $27.50 |
| 009-819-030 | 631 NICKLAUS RD | 6 | | 77 | 1.00 | 27.50 | 78.97 | $27.50 |
| 009-819-031 | 633 NICKLAUS RD | 6 | | 77 | 1.00 | 27.50 | 78.97 | $27.50 |
| 009-819-032 | 637 NICKLAUS RD | 6 | | 77 | 1.00 | 27.50 | 78.97 | $27.50 |
| 009-819-033 | 639 NICKLAUS RD | 6 | | 77 | 1.00 | 27.50 | 78.97 | $27.50 |
| 009-819-034 | 645 NICKLAUS RD | 6 | | 77 | 1.00 | 27.50 | 78.97 | $27.50 |
| 009-819-035 | 649 NICKLAUS RD | 6 | | 77 | 1.00 | 27.50 | 78.97 | $27.50 |
| 009-819-036 | 653 NICKLAUS RD | 6 | | 77 | 1.00 | 27.50 | 78.97 | $27.50 |
| 009-819-037 | 657 NICKLAUS RD | 6 | | 77 | 1.00 | 27.50 | 78.97 | $27.50 |
| 009-819-038 | 661 NICKLAUS ST | 6 | | 77 | 1.00 | 27.50 | 78.97 | $27.50 |
| 009-819-039 | 663 NICKLAUS RD | 6 | | 77 | 1.00 | 27.50 | 78.97 | $27.50 |
| 009-821-013 | 500 1 ST | 15 | | 92 | 1.00 | 119.43 | 1,555.35 | $119.43 |
| 009-821-014 | 502 1ST ST | 15 | | 92 | 1.00 | 119.43 | 1,555.35 | $119.43 |
| 009-821-015 | 504 1 | 15 | | 92 | 1.00 | 119.43 | 1,555.35 | $119.43 |
| 009-821-016 | 630 1ST ST | 15 | | 92 | 1.00 | 119.43 | 1,555.35 | $119.43 |
| 009-821-017 | 106 GATEWAY CENTER DR | 15 | | 92 | 1.00 | 119.43 | 1,555.35 | $119.43 |
| 009-821-023 | 104 GATEWAY CENTER DR | 15 | | 92 | 1.00 | 119.43 | 1,555.35 | $119.43 |
| 009-821-024 | 102 S VINE ST | 15 | | 92 | 1.00 | 119.43 | 1,555.35 | $119.43 |
| 009-831-021 | THEATRE | | | 68 | 1.00 | 2,822.22 | 9,892.38 | $2,822.22 |
| 009-831-022 | 212 ALEXA CT | | | 68 | 1.00 | 2,822.22 | 9,892.38 | $2,822.22 |
| 009-831-023 | 206 ALEXA CT | | | 68 | 1.00 | 2,822.22 | 9,892.38 | $2,822.22 |
| 009-841-020 | 2001 THEATRE DR | 15 | | 95 | 1.00 | 200.14 | 1,015.58 | $200.14 |
| 009-841-039 | 2305 THEATRE DR | 15 | | 34 | 1.00 | 217.27 | 499.90 | $217.27 |

# City of Paso Robles
## El Paso De Robles Landscape and Lighting Maintenance District No. 1
## Fiscal Year 2016/17 Preliminary Assessment Roll
## (Sorted by APN)

| APN | Situs Address | Zone | Sub Zone | Sub Area | EBU | Applied Rate | Max Rate | Charge |
|---|---|---|---|---|---|---|---|---|
| 009-841-044 | THEATRE | 15 | | 34 | 1.00 | 217.27 | 499.90 | $217.27 |
| 009-841-048 | THEATRE | 15 | | 34 | 1.00 | 217.27 | 499.90 | $217.27 |
| 009-841-049 | THEATRE | 15 | | 34 | 1.00 | 217.27 | 499.90 | $217.27 |
| 009-841-050 | THEATRE | 15 | | 34 | 1.00 | 217.27 | 499.90 | $217.27 |
| 009-841-051 | 2201 THEATRE DR | 15 | | 34 | 1.00 | 217.27 | 499.90 | $217.27 |
| 009-841-052 | GAHAN | 15 | | 34 | 1.00 | 217.27 | 499.90 | $217.27 |
| 009-841-055 | 2101 THEATRE DR | 15 | | 95 | 1.00 | 200.14 | 1,015.58 | $200.14 |
| 009-841-056 | THEATRE | 15 | | 34 | 1.00 | 217.27 | 499.90 | $217.27 |
| 009-841-057 | THEATRE | 15 | | 34 | 1.00 | 217.27 | 499.90 | $217.27 |
| 009-841-058 | THEATRE | 15 | | 34 | 1.00 | 217.27 | 499.90 | $217.27 |
| 009-841-059 | THEATRE | 15 | | 34 | 1.00 | 217.27 | 499.90 | $217.27 |
| 009-860-002 | 2501 STARLING DR | 12 | | 54 | 1.00 | 367.45 | 581.48 | $367.45 |
| 009-860-003 | 2503 STARLING DR | 12 | | 54 | 1.00 | 367.45 | 581.48 | $367.45 |
| 009-860-004 | 2505 STARLING DR | 12 | | 54 | 1.00 | 367.45 | 581.48 | $367.45 |
| 009-860-005 | 199 CARDINAL WAY | 12 | | 54 | 1.00 | 367.45 | 581.48 | $367.45 |
| 009-860-006 | 197 CARDINAL WAY | 12 | | 54 | 1.00 | 367.45 | 581.48 | $367.45 |
| 009-860-007 | 195 CARDINAL WAY | 12 | | 54 | 1.00 | 367.45 | 581.48 | $367.45 |
| 009-860-008 | 194 CARDINAL WAY | 12 | | 54 | 1.00 | 367.45 | 581.48 | $367.45 |
| 009-860-009 | 192 CARDINAL WAY | 12 | | 54 | 1.00 | 367.45 | 581.48 | $367.45 |
| 009-860-010 | 2601 STARLING DR | 12 | | 54 | 1.00 | 367.45 | 581.48 | $367.45 |
| 009-860-011 | 2603 STARLING DR | 12 | | 54 | 1.00 | 367.45 | 581.48 | $367.45 |
| 009-860-012 | 2605 STARLING DR | 12 | | 54 | 1.00 | 367.45 | 581.48 | $367.45 |
| 009-860-013 | 2608 STARLING DR | 12 | | 54 | 1.00 | 367.45 | 581.48 | $367.45 |
| 009-860-014 | 2606 STARLING DR | 12 | | 54 | 1.00 | 367.45 | 581.48 | $367.45 |
| 009-860-015 | 2604 STARLING DR | 12 | | 54 | 1.00 | 367.45 | 581.48 | $367.45 |
| 009-860-016 | 202 CARDINAL WAY | 12 | | 54 | 1.00 | 367.45 | 581.48 | $367.45 |
| 009-860-017 | 204 CARDINAL WAY | 12 | | 54 | 1.00 | 367.45 | 581.48 | $367.45 |
| 009-860-018 | 208 CARDINAL WAY | 12 | | 54 | 1.00 | 367.45 | 581.48 | $367.45 |
| 009-860-019 | 207 CARDINAL WAY | 12 | | 54 | 1.00 | 367.45 | 581.48 | $367.45 |
| 009-860-020 | 205 CARDINAL WAY | 12 | | 54 | 1.00 | 367.45 | 581.48 | $367.45 |
| 009-860-021 | 203 CARDINAL WAY | 12 | | 54 | 1.00 | 367.45 | 581.48 | $367.45 |
| 009-860-022 | 201 CARDINAL WAY | 12 | | 54 | 1.00 | 367.45 | 581.48 | $367.45 |
| 009-860-023 | 2502 STARLING DR | 12 | | 54 | 1.00 | 367.45 | 581.48 | $367.45 |
| 009-860-024 | 2500 STARLING DR | 12 | | 54 | 1.00 | 367.45 | 581.48 | $367.45 |
| 009-860-025 | 208 MEADOWLARK RD | 12 | | 54 | 1.00 | 367.45 | 581.48 | $367.45 |
| 009-860-026 | 210 MEADOWLARK RD | 12 | | 54 | 1.00 | 367.45 | 581.48 | $367.45 |
| 009-860-027 | 212 MEADOWLARK RD | 12 | | 54 | 1.00 | 367.45 | 581.48 | $367.45 |
| 009-861-001 | 261 SILVER OAK DR | 12 | | 70A | 1.00 | 677.33 | 789.81 | $677.33 |
| 009-861-002 | 259 SILVER OAK DR | 12 | | 70A | 1.00 | 677.33 | 789.81 | $677.33 |
| 009-861-003 | 257 SILVER OAK DR | 12 | | 70A | 1.00 | 677.33 | 789.81 | $677.33 |
| 009-861-004 | 255 SILVER OAK DR | 12 | | 70A | 1.00 | 677.33 | 789.81 | $677.33 |
| 009-861-005 | 253 SILVER OAK DR | 12 | | 70A | 1.00 | 677.33 | 789.81 | $677.33 |
| 009-861-006 | 251 SILVER OAK DR | 12 | | 70A | 1.00 | 677.33 | 789.81 | $677.33 |
| 009-861-007 | 249 SILVER OAK DR | 12 | | 70A | 1.00 | 677.33 | 789.81 | $677.33 |
| 009-861-008 | 247 SILVER OAK DR | 12 | | 70A | 1.00 | 677.33 | 789.81 | $677.33 |
| 009-861-009 | 246 SILVER OAK DR | 12 | | 70A | 1.00 | 677.33 | 789.81 | $677.33 |
| 009-861-010 | 248 SILVER OAK DR | 12 | | 70A | 1.00 | 677.33 | 789.81 | $677.33 |
| 009-861-011 | 250 SILVER OAK DR | 12 | | 70A | 1.00 | 677.33 | 789.81 | $677.33 |
| 009-861-012 | 2600 SILVERWOOD WAY | 12 | | 70A | 1.00 | 677.33 | 789.81 | $677.33 |
| 009-861-013 | 256 SILVER OAK DR | 12 | | 70A | 1.00 | 677.33 | 789.81 | $677.33 |
| 009-861-014 | 258 SILVER OAK DR | 12 | | 70A | 1.00 | 677.33 | 789.81 | $677.33 |
| 009-861-015 | 260 SILVER OAK DR | 12 | | 70A | 1.00 | 677.33 | 789.81 | $677.33 |
| 009-861-020 | 202 SILVER OAK DR | 12 | | 70B | 1.00 | 683.66 | 789.81 | $683.66 |
| 009-861-021 | 2613 SILVERWOOD WAY | 12 | | 70B | 1.00 | 683.66 | 789.81 | $683.66 |
| 009-861-022 | 2611 SILVERWOOD WAY | 12 | | 70B | 1.00 | 683.66 | 789.81 | $683.66 |
| 009-861-023 | 2609 SILVERWOOD WAY | 12 | | 70B | 1.00 | 683.66 | 789.81 | $683.66 |
| 009-861-024 | 2607 SILVERWOOD WAY | 12 | | 70B | 1.00 | 683.66 | 789.81 | $683.66 |
| 009-861-025 | 2605 SILVERWOOD WAY | 12 | | 70B | 1.00 | 683.66 | 789.81 | $683.66 |
| 009-861-026 | 2603 SILVERWOOD WAY | 12 | | 70B | 1.00 | 683.66 | 789.81 | $683.66 |
| 009-861-027 | 2602 SILVERWOOD WAY | 12 | | 70B | 1.00 | 683.66 | 789.81 | $683.66 |
| 009-861-028 | 2604 SILVERWOOD WAY | 12 | | 70B | 1.00 | 683.66 | 789.81 | $683.66 |
| 009-861-029 | 2606 SILVERWOOD WAY | 12 | | 70B | 1.00 | 683.66 | 789.81 | $683.66 |
| 009-861-030 | 2608 SILVERWOOD WAY | 12 | | 70B | 1.00 | 683.66 | 789.81 | $683.66 |

# City of Paso Robles
## El Paso De Robles Landscape and Lighting Maintenance District No. 1
## Fiscal Year 2016/17 Preliminary Assessment Roll
## (Sorted by APN)

| APN | Situs Address | Zone | Sub Zone | Sub Area | EBU | Applied Rate | Max Rate | Charge |
|---|---|---|---|---|---|---|---|---|
| 009-861-031 | 2610 SILVERWOOD WAY | 12 | | 70B | 1.00 | 683.66 | 789.81 | $683.66 |
| 009-861-032 | 2612 SILVERWOOD WAY | 12 | | 70B | 1.00 | 683.66 | 789.81 | $683.66 |
| 009-861-033 | 2614 SILVERWOOD WAY | 12 | | 70B | 1.00 | 683.66 | 789.81 | $683.66 |
| 009-861-034 | 2616 SILVERWOOD DR | 12 | | 70B | 1.00 | 683.66 | 789.81 | $683.66 |
| 009-861-036 | 217 SILVER OAK DR | 12 | | 70C | 1.00 | 490.76 | 1,053.08 | $490.76 |
| 009-861-037 | 219 SILVER OAK DR | 12 | | 70C | 1.00 | 490.76 | 1,053.08 | $490.76 |
| 009-861-038 | 221 SILVER OAK DR | 12 | | 70C | 1.00 | 490.76 | 1,053.08 | $490.76 |
| 009-861-039 | 223 SILVER OAK DR | 12 | | 70C | 1.00 | 490.76 | 1,053.08 | $490.76 |
| 009-861-040 | 225 SILVER OAK DR | 12 | | 70C | 1.00 | 490.76 | 1,053.08 | $490.76 |
| 009-861-041 | 227 SILVER OAK DR | 12 | | 70C | 1.00 | 490.76 | 1,053.08 | $490.76 |
| 009-861-042 | 229 SILVER OAK DR | 12 | | 70C | 1.00 | 490.76 | 1,053.08 | $490.76 |
| 009-861-043 | 233 SILVER OAK DR | 12 | | 70C | 1.00 | 490.76 | 1,053.08 | $490.76 |
| 009-861-044 | 235 SILVER OAK DR | 12 | | 70C | 1.00 | 490.76 | 1,053.08 | $490.76 |
| 009-861-045 | 237 SILVER OAK DR | 12 | | 70C | 1.00 | 490.76 | 1,053.08 | $490.76 |
| 009-861-046 | 239 SILVER OAK DR | 12 | | 70C | 1.00 | 490.76 | 1,053.08 | $490.76 |
| 009-861-047 | 241 SILVER OAK DR | 12 | | 70C | 1.00 | 490.76 | 1,053.08 | $490.76 |
| 009-861-048 | 243 SILVER OAK DR | 12 | | 70C | 1.00 | 490.76 | 1,053.08 | $490.76 |
| 009-861-049 | 245 SILVER OAK DR | 12 | | 70C | 1.00 | 490.76 | 1,053.08 | $490.76 |
| 009-861-050 | 244 SILVER OAK DR | 12 | | 70C | 1.00 | 490.76 | 1,053.08 | $490.76 |
| 009-861-051 | 242 SILVER OAK DR | 12 | | 70C | 1.00 | 490.76 | 1,053.08 | $490.76 |
| 009-861-052 | 240 SILVER OAK DR | 12 | | 70C | 1.00 | 490.76 | 1,053.08 | $490.76 |
| 009-861-053 | 238 SILVER OAK DR | 12 | | 70C | 1.00 | 490.76 | 1,053.08 | $490.76 |
| 009-861-054 | 228 SILVER OAK DR | 12 | | 70C | 1.00 | 490.76 | 1,053.08 | $490.76 |
| 009-861-055 | 224 SILVER OAK DR | 12 | | 70C | 1.00 | 490.76 | 1,053.08 | $490.76 |
| 009-861-056 | 222 SILVER OAK RD | 12 | | 70C | 1.00 | 490.76 | 1,053.08 | $490.76 |
| 009-861-057 | 220 SILVER OAK DR | 12 | | 70C | 1.00 | 490.76 | 1,053.08 | $490.76 |
| 009-861-058 | 2601 CAYMUS CT | 12 | | 70C | 1.00 | 490.76 | 1,053.08 | $490.76 |
| 009-861-059 | 2603 CAYMUS CT | 12 | | 70C | 1.00 | 490.76 | 1,053.08 | $490.76 |
| 009-861-060 | 2605 CAYMUS CT | 12 | | 70C | 1.00 | 490.76 | 1,053.08 | $490.76 |
| 009-861-061 | 2607 CAYMUS CT | 12 | | 70C | 1.00 | 490.76 | 1,053.08 | $490.76 |
| 009-861-062 | 2610 CAYMUS CT | 12 | | 70C | 1.00 | 490.76 | 1,053.08 | $490.76 |
| 009-861-065 | 2604 CAYMUS DR | 12 | | 70C | 1.00 | 490.76 | 1,053.08 | $490.76 |
| 009-861-066 | 2602 CAYMUS CT | 12 | | 70C | 1.00 | 490.76 | 1,053.08 | $490.76 |
| 009-861-067 | 210 SILVER OAK DR | 12 | | 70C | 1.00 | 490.76 | 1,053.08 | $490.76 |
| 009-861-068 | 208 SILVER OAK DR | 12 | | 70C | 1.00 | 490.76 | 1,053.08 | $490.76 |
| 009-861-069 | 204 SILVER OAK DR | 12 | | 70C | 1.00 | 490.76 | 1,053.08 | $490.76 |
| 009-861-070 | 2611 BEECHWOOD DR | 12 | | 89 | 1.00 | 392.51 | 972.09 | $392.51 |
| 009-861-071 | BEECHWOOD | 12 | | 89 | 1.00 | 392.51 | 972.09 | $392.51 |
| 009-861-072 | 2619 BEECHWOOD DR | 12 | | 89 | 1.00 | 392.51 | 972.09 | $392.51 |
| 009-861-073 | 2621 BEECHWOOD DR | 12 | | 89 | 1.00 | 392.51 | 972.09 | $392.51 |
| 009-861-074 | 2623 BEECHWOOD DR | 12 | | 89 | 1.00 | 392.51 | 972.09 | $392.51 |
| 009-861-075 | 2625 BEECHWOOD DR | 12 | | 89 | 1.00 | 392.51 | 972.09 | $392.51 |
| 009-861-076 | 2627 BEECHWOOD DR | 12 | | 89 | 1.00 | 392.51 | 972.09 | $392.51 |
| 009-861-077 | 2629 BEECHWOOD DR | 12 | | 89 | 1.00 | 392.51 | 972.09 | $392.51 |
| 009-861-078 | 2608 CAYMUS CT | 12 | | 70C | 1.00 | 490.76 | 1,053.08 | $490.76 |
| 009-861-079 | 2606 CAYMUS CT | 12 | | 70C | 1.00 | 490.76 | 1,053.08 | $490.76 |
| 009-862-001 | 2633 BEECHWOOD DR | 12 | | 70C | 1.00 | 490.76 | 1,053.08 | $490.76 |
| 009-862-002 | 2635 BEECHWOOD DR | 12 | | 70C | 1.00 | 490.76 | 1,053.08 | $490.76 |
| 009-862-003 | 2637 BEECHWOOD DR | 12 | | 70C | 1.00 | 490.76 | 1,053.08 | $490.76 |
| 009-862-004 | 2624 SILVERWOOD WAY | 12 | | 70C | 1.00 | 490.76 | 1,053.08 | $490.76 |
| 009-862-005 | 2622 SILVERWOOD WAY | 12 | | 70C | 1.00 | 490.76 | 1,053.08 | $490.76 |
| 009-862-006 | 2620 SILVERWOOD WAY | 12 | | 70C | 1.00 | 490.76 | 1,053.08 | $490.76 |
| 009-862-007 | 2618 SILVERWOOD WAY | 12 | | 70C | 1.00 | 490.76 | 1,053.08 | $490.76 |
| 009-862-008 | 2627 SILVERWOOD WAY | 12 | | 70C | 1.00 | 490.76 | 1,053.08 | $490.76 |
| 009-862-009 | 2625 SILVERWOOD WAY | 12 | | 70C | 1.00 | 490.76 | 1,053.08 | $490.76 |
| 009-862-010 | 2623 SILVERWOOD WAY | 12 | | 70C | 1.00 | 490.76 | 1,053.08 | $490.76 |
| 009-862-011 | 2621 SILVERWOOD WAY | 12 | | 70C | 1.00 | 490.76 | 1,053.08 | $490.76 |
| 009-862-012 | 2619 SILVERWOOD WAY | 12 | | 70C | 1.00 | 490.76 | 1,053.08 | $490.76 |
| 009-862-013 | 2617 SILVERWOOD WAY | 12 | | 70C | 1.00 | 490.76 | 1,053.08 | $490.76 |
| 009-862-014 | 201 SILVER OAK DR | 12 | | 70C | 1.00 | 490.76 | 1,053.08 | $490.76 |
| 009-862-015 | 203 SILVER OAK DR | 12 | | 70C | 1.00 | 490.76 | 1,053.08 | $490.76 |
| 009-862-016 | 205 SILVER OAK DR | 12 | | 70C | 1.00 | 490.76 | 1,053.08 | $490.76 |
| 009-862-017 | 207 SILVER OAK DR | 12 | | 70C | 1.00 | 490.76 | 1,053.08 | $490.76 |

# City of Paso Robles
## El Paso De Robles Landscape and Lighting Maintenance District No. 1
## Fiscal Year 2016/17 Preliminary Assessment Roll
## (Sorted by APN)

| APN | Situs Address | Zone | Sub Zone | Sub Area | EBU | Applied Rate | Max Rate | Charge |
|---|---|---|---|---|---|---|---|---|
| 009-862-018 | 209 SILVER OAK DR | 12 | | 70C | 1.00 | 490.76 | 1,053.08 | $490.76 |
| 009-862-019 | 211 SILVER OAK DR | 12 | | 70C | 1.00 | 490.76 | 1,053.08 | $490.76 |
| 009-862-020 | 213 SILVER OAK DR | 12 | | 70C | 1.00 | 490.76 | 1,053.08 | $490.76 |
| 009-862-021 | 215 SILVER OAK DR | 12 | | 70C | 1.00 | 490.76 | 1,053.08 | $490.76 |
| 009-870-001 | 1339 STONEY CREEK RD | 6 | | 42D | 1.00 | 26.45 | 291.63 | $26.45 |
| 009-870-002 | 1337 STONEY CREEK RD | 6 | | 42D | 1.00 | 26.45 | 291.63 | $26.45 |
| 009-870-003 | 1335 STONEY CREEK RD | 6 | | 42D | 1.00 | 26.45 | 291.63 | $26.45 |
| 009-870-004 | 1329 STONEY CREEK RD | 6 | | 42D | 1.00 | 26.45 | 291.63 | $26.45 |
| 009-870-005 | 1327 STONEY CREEK RD | 6 | | 42D | 1.00 | 26.45 | 291.63 | $26.45 |
| 009-870-006 | 1325 STONEY CREEK RD | 6 | | 42D | 1.00 | 26.45 | 291.63 | $26.45 |
| 009-870-007 | 1319 STONEY CREEK RD | 6 | | 42D | 1.00 | 26.45 | 291.63 | $26.45 |
| 009-870-008 | 1317 STONEY CREEK RD | 6 | | 42D | 1.00 | 26.45 | 291.63 | $26.45 |
| 009-870-009 | 1315 STONEY CREEK RD | 6 | | 42D | 1.00 | 26.45 | 291.63 | $26.45 |
| 009-870-010 | 1307 STONEY CREEK RD | 6 | | 42D | 1.00 | 26.45 | 291.63 | $26.45 |
| 009-870-011 | 1305 STONEY CREEK RD | 6 | | 42D | 1.00 | 26.45 | 291.63 | $26.45 |
| 009-870-012 | 1303 STONEY CREEK RD | 6 | | 42D | 1.00 | 26.45 | 291.63 | $26.45 |
| 009-870-013 | 1301 STONEY CREEK RD | 6 | | 42D | 1.00 | 26.45 | 291.63 | $26.45 |
| 009-870-014 | 1309 STONEY CREEK RD | 6 | | 42D | 1.00 | 26.45 | 291.63 | $26.45 |
| 009-870-015 | 1311 STONEY CREEK RD | 6 | | 42D | 1.00 | 26.45 | 291.63 | $26.45 |
| 009-870-016 | 1321 STONEY CREEK RD | 6 | | 42D | 1.00 | 26.45 | 291.63 | $26.45 |
| 009-870-017 | 1323 STONEY CREEK RD | 6 | | 42D | 1.00 | 26.45 | 291.63 | $26.45 |
| 009-870-018 | 1331 STONEY CREEK RD | 6 | | 42D | 1.00 | 26.45 | 291.63 | $26.45 |
| 009-870-019 | 1333 STONEY CREEK RD | 6 | | 42D | 1.00 | 26.45 | 291.63 | $26.45 |
| 009-870-020 | 1341 STONEY CREEK RD | 6 | | 42D | 1.00 | 26.45 | 291.63 | $26.45 |
| 009-870-021 | 1302 STONEY CREEK RD | 6 | | 42D | 1.00 | 26.45 | 291.63 | $26.45 |
| 009-870-022 | 1310 STONEY CREEK RD | 6 | | 42D | 1.00 | 26.45 | 291.63 | $26.45 |
| 009-870-023 | 1308 STONEY CREEK RD | 6 | | 42D | 1.00 | 26.45 | 291.63 | $26.45 |
| 009-870-024 | 1306 STONEY CREEK RD | 6 | | 42D | 1.00 | 26.45 | 291.63 | $26.45 |
| 009-870-025 | 1304 STONEY CREEK RD | 6 | | 42D | 1.00 | 26.45 | 291.63 | $26.45 |
| 025-011-037 | KLECK | 1 | | 114 | 1.00 | 328.06 | 554.07 | $328.06 |
| 025-011-038 | KLECK | 1 | | 114 | 1.00 | 328.06 | 554.07 | $328.06 |
| 025-011-039 | 1640 KLECK RD | 1 | | 114 | 1.00 | 328.06 | 554.07 | $328.06 |
| 025-012-008 | 1230 WINDSONG WAY | 1 | | 51 | 1.00 | 374.73 | 508.81 | $374.73 |
| 025-012-009 | 1603 WINDSTAR CT | 1 | | 51 | 1.00 | 374.73 | 508.81 | $374.73 |
| 025-012-010 | 1605 WINDSTAR RD | 1 | | 51 | 1.00 | 374.73 | 508.81 | $374.73 |
| 025-012-014 | 1610 WINDSTAR CT | 1 | | 51 | 1.00 | 374.73 | 508.81 | $374.73 |
| 025-012-015 | 1608 WINDSTAR CT | 1 | | 51 | 1.00 | 374.73 | 508.81 | $374.73 |
| 025-012-016 | 1606 WINDSTAR CT | 1 | | 51 | 1.00 | 374.73 | 508.81 | $374.73 |
| 025-012-017 | 1604 WINDSTAR CT | 1 | | 51 | 1.00 | 374.73 | 508.81 | $374.73 |
| 025-012-018 | 1602 WINDSTAR CT | 1 | | 51 | 1.00 | 374.73 | 508.81 | $374.73 |
| 025-012-019 | 1236 WINDSONG RD | 1 | | 51 | 1.00 | 374.73 | 508.81 | $374.73 |
| 025-012-020 | 1238 WINDSONG WAY | 1 | | 51 | 1.00 | 374.73 | 508.81 | $374.73 |
| 025-012-021 | 1633 KLECK RD | 1 | | 51 | 1.00 | 374.73 | 508.81 | $374.73 |
| 025-012-022 | 1631 KLECK RD | 1 | | 51 | 1.00 | 374.73 | 508.81 | $374.73 |
| 025-012-024 | 1637 KLECK RD | 1 | | 51 | 1.00 | 374.73 | 508.81 | $374.73 |
| 025-012-026 | 1235 WINDSONG WAY | 1 | | 51 | 1.00 | 374.73 | 508.81 | $374.73 |
| 025-012-027 | 1233 KLECK | 1 | | 51 | 1.00 | 374.73 | 508.81 | $374.73 |
| 025-012-028 | 1231 WINDSONG WAY | 1 | | 51 | 1.00 | 374.73 | 508.81 | $374.73 |
| 025-012-029 | 1229 WINDSONG WAY | 1 | | 51 | 1.00 | 374.73 | 508.81 | $374.73 |
| 025-012-030 | 1607 WINDSTAR CT | 1 | | 51 | 1.00 | 374.73 | 508.81 | $374.73 |
| 025-012-031 | 1609 WINDSTAR CT | 1 | | 51 | 1.00 | 374.73 | 508.81 | $374.73 |
| 025-012-032 | 1611 WINDSTAR CT | 1 | | 51 | 1.00 | 374.73 | 508.81 | $374.73 |
| 025-012-035 | 1237 WINDSONG WAY | 1 | | 51 | 1.00 | 374.73 | 508.81 | $374.73 |
| 025-012-037 | 1639 KLECK RD | 1 | | 51 | 1.00 | 374.73 | 508.81 | $374.73 |
| 025-014-001 | 1601 STORMY WAY | 1 | | 6 | 1.00 | 206.51 | 207.00 | $206.51 |
| 025-014-002 | 1599 STORMY WAY | 1 | | 6 | 1.00 | 206.51 | 207.00 | $206.51 |
| 025-014-003 | 1597 STORMY WAY | 1 | | 6 | 1.00 | 206.51 | 207.00 | $206.51 |
| 025-014-004 | 1595 STORMY WAY | 1 | | 6 | 1.00 | 206.51 | 207.00 | $206.51 |
| 025-014-005 | 1593 STORMY WAY | 1 | | 6 | 1.00 | 206.51 | 207.00 | $206.51 |
| 025-014-006 | 1591 STORMY WAY | 1 | | 6 | 1.00 | 206.51 | 207.00 | $206.51 |
| 025-014-007 | 1589 STORMY WAY | 1 | | 6 | 1.00 | 206.51 | 207.00 | $206.51 |
| 025-014-008 | 1587 STORMY WAY | 1 | | 6 | 1.00 | 206.51 | 207.00 | $206.51 |
| 025-014-009 | 585 STORMY WAY | 1 | | 6 | 1.00 | 206.51 | 207.00 | $206.51 |

# City of Paso Robles
## El Paso De Robles Landscape and Lighting Maintenance District No. 1
## Fiscal Year 2016/17 Preliminary Assessment Roll
## (Sorted by APN)

| APN | Situs Address | Zone | Sub Zone | Sub Area | EBU | Applied Rate | Max Rate | Charge |
|---|---|---|---|---|---|---|---|---|
| 025-014-010 | 1583 STORMY WAY | 1 | | 6 | 1.00 | 206.51 | 207.00 | $206.51 |
| 025-014-011 | 1581 STORMY WAY | 1 | | 6 | 1.00 | 206.51 | 207.00 | $206.51 |
| 025-014-012 | 1582 STORMY WAY | 1 | | 6 | 1.00 | 206.51 | 207.00 | $206.51 |
| 025-014-013 | 1584 STORMY WAY | 1 | | 6 | 1.00 | 206.51 | 207.00 | $206.51 |
| 025-014-014 | 1108 WINDSONG WAY | 1 | | 6 | 1.00 | 206.51 | 207.00 | $206.51 |
| 025-014-015 | 1106 WINDSONG WAY | 1 | | 6 | 1.00 | 206.51 | 207.00 | $206.51 |
| 025-014-016 | 1104 WINDSONG WAY | 1 | | 6 | 1.00 | 206.51 | 207.00 | $206.51 |
| 025-014-017 | 1592 STORMY WAY | 1 | | 6 | 1.00 | 206.51 | 207.00 | $206.51 |
| 025-014-018 | 1594 STORMY WAY | 1 | | 6 | 1.00 | 206.51 | 207.00 | $206.51 |
| 025-014-019 | 1596 STORMY WAY | 1 | | 6 | 1.00 | 206.51 | 207.00 | $206.51 |
| 025-014-020 | 1598 STORMY WAY | 1 | | 6 | 1.00 | 206.51 | 207.00 | $206.51 |
| 025-014-021 | 1101 WINDSONG WAY | 1 | | 6 | 1.00 | 206.51 | 207.00 | $206.51 |
| 025-014-022 | 1103 WINDSONG WAY | 1 | | 6 | 1.00 | 206.51 | 207.00 | $206.51 |
| 025-014-023 | 1105 WINDSONG WAY | 1 | | 6 | 1.00 | 206.51 | 207.00 | $206.51 |
| 025-014-024 | 1107 WINDSONG WAY | 1 | | 6 | 1.00 | 206.51 | 207.00 | $206.51 |
| 025-014-025 | 1109 WINDSONG WAY | 1 | | 6 | 1.00 | 206.51 | 207.00 | $206.51 |
| 025-014-026 | 1610 SKYVIEW DR | 1 | | 6 | 1.00 | 206.51 | 207.00 | $206.51 |
| 025-014-027 | 1201 WINDSONG | 1 | | 6 | 1.00 | 206.51 | 207.00 | $206.51 |
| 025-014-028 | 1203 WINDSONG WAY | 1 | | 6 | 1.00 | 206.51 | 207.00 | $206.51 |
| 025-014-029 | 1205 WINDSONG WAY | 1 | | 6 | 1.00 | 206.51 | 207.00 | $206.51 |
| 025-014-030 | 1200 WINDSONG WAY | 1 | | 6 | 1.00 | 206.51 | 207.00 | $206.51 |
| 025-014-031 | 1554 SKYVIEW DR | 1 | | 6 | 1.00 | 206.51 | 207.00 | $206.51 |
| 025-014-032 | 1552 SKYVIEW DR | 1 | | 6 | 1.00 | 206.51 | 207.00 | $206.51 |
| 025-014-033 | 1202 WINDSONG WAY | 1 | | 6 | 1.00 | 206.51 | 207.00 | $206.51 |
| 025-014-034 | 1204 WINDSONG WAY | 1 | | 6 | 1.00 | 206.51 | 207.00 | $206.51 |
| 025-014-035 | 1206 WINDSONG WAY | 1 | | 6 | 1.00 | 206.51 | 207.00 | $206.51 |
| 025-014-036 | 1208 WINDSONG WAY | 1 | | 19 | 1.00 | 206.51 | 207.00 | $206.51 |
| 025-014-037 | 1210 WINDSONG WAY | 1 | | 19 | 1.00 | 206.51 | 207.00 | $206.51 |
| 025-014-038 | 1212 WINDSONG WAY | 1 | | 19 | 1.00 | 206.51 | 207.00 | $206.51 |
| 025-014-039 | 1209 WINDSONG WAY | 1 | | 19 | 1.00 | 206.51 | 207.00 | $206.51 |
| 025-014-040 | 1207 WINDSONG | 1 | | 19 | 1.00 | 206.51 | 207.00 | $206.51 |
| 025-015-001 | 1214 WINDSONG WAY | 1 | | 19 | 1.00 | 206.51 | 207.00 | $206.51 |
| 025-015-002 | 1216 WINDSONG WAY | 1 | | 19 | 1.00 | 206.51 | 207.00 | $206.51 |
| 025-015-003 | 1218 WINDSONG WAY | 1 | | 19 | 1.00 | 206.51 | 207.00 | $206.51 |
| 025-015-004 | 1220 WINDSONG WAY | 1 | | 19 | 1.00 | 206.51 | 207.00 | $206.51 |
| 025-015-005 | 1222 WINDSONG WAY | 1 | | 19 | 1.00 | 206.51 | 207.00 | $206.51 |
| 025-015-006 | 1227 WINDSONG WAY | 1 | | 19 | 1.00 | 206.51 | 207.00 | $206.51 |
| 025-015-007 | 2005 AUTUMN BREEZE LN | 1 | | 55 | 1.00 | 486.51 | 905.09 | $486.51 |
| 025-015-010 | 1219 WINDSONG WAY | 1 | | 19 | 1.00 | 206.51 | 207.00 | $206.51 |
| 025-015-011 | 1217 WINDSONG WAY | 1 | | 19 | 1.00 | 206.51 | 207.00 | $206.51 |
| 025-015-012 | 1215 WINDSONG WAY | 1 | | 19 | 1.00 | 206.51 | 207.00 | $206.51 |
| 025-015-013 | 1213 WINDSONG WAY | 1 | | 19 | 1.00 | 206.51 | 207.00 | $206.51 |
| 025-015-014 | 1211 WINDSONG WAY | 1 | | 19 | 1.00 | 206.51 | 207.00 | $206.51 |
| 025-015-015 | 1201 MARIAH LN | 1 | | 19 | 1.00 | 206.51 | 207.00 | $206.51 |
| 025-015-016 | 1203 MARIAH LN | 1 | | 19 | 1.00 | 206.51 | 207.00 | $206.51 |
| 025-015-017 | 1205 MARIAH LN | 1 | | 19 | 1.00 | 206.51 | 207.00 | $206.51 |
| 025-015-020 | 1211 MARIAH LN | 1 | | 19 | 1.00 | 206.51 | 207.00 | $206.51 |
| 025-015-021 | 1213 MARIAH LN | 1 | | 19 | 1.00 | 206.51 | 207.00 | $206.51 |
| 025-015-022 | 1215 MARIAH LN | 1 | | 19 | 1.00 | 206.51 | 207.00 | $206.51 |
| 025-015-023 | 1217 MARIAH LN | 1 | | 19 | 1.00 | 206.51 | 207.00 | $206.51 |
| 025-015-024 | 1218 MARIAH LN | 1 | | 19 | 1.00 | 206.51 | 207.00 | $206.51 |
| 025-015-025 | 1216 MARIAH LN | 1 | | 19 | 1.00 | 206.51 | 207.00 | $206.51 |
| 025-015-026 | 1214 MARIAH LN | 1 | | 19 | 1.00 | 206.51 | 207.00 | $206.51 |
| 025-015-027 | 1212 MARIAH LN | 1 | | 19 | 1.00 | 206.51 | 207.00 | $206.51 |
| 025-015-028 | 1210 MARIAH LN | 1 | | 19 | 1.00 | 206.51 | 207.00 | $206.51 |
| 025-015-029 | 1620 SKYVIEW DR | 1 | | 19 | 1.00 | 206.51 | 207.00 | $206.51 |
| 025-015-030 | 1618 SKYVIEW DR | 1 | | 19 | 1.00 | 206.51 | 207.00 | $206.51 |
| 025-015-031 | 1616 SKYVIEW DR | 1 | | 19 | 1.00 | 206.51 | 207.00 | $206.51 |
| 025-015-032 | 1614 SKYVIEW DR | 1 | | 19 | 1.00 | 206.51 | 207.00 | $206.51 |
| 025-015-033 | 1612 SKYVIEW DR | 1 | | 19 | 1.00 | 206.51 | 207.00 | $206.51 |
| 025-015-034 | 1224 WINDSONG WAY | 1 | | 19 | 1.00 | 206.51 | 207.00 | $206.51 |
| 025-015-035 | 2001 AUTUMN BREEZE LN | 1 | | 55 | 1.00 | 486.51 | 905.09 | $486.51 |
| 025-015-036 | 2003 AUTUMN BREEZE LN | 1 | | 55 | 1.00 | 486.51 | 905.09 | $486.51 |

# City of Paso Robles
## El Paso De Robles Landscape and Lighting Maintenance District No. 1
## Fiscal Year 2016/17 Preliminary Assessment Roll
## (Sorted by APN)

| APN | Situs Address | Zone | Sub Zone | Sub Area | EBU | Applied Rate | Max Rate | Charge |
|---|---|---|---|---|---|---|---|---|
| 025-015-037 | 2002 AUTUMN BREEZE LN | 1 | | 55 | 1.00 | 486.51 | 905.09 | $486.51 |
| 025-015-038 | 2004 AUTUMN BREEZE LN | 1 | | 55 | 1.00 | 486.51 | 905.09 | $486.51 |
| 025-016-001 | 1625 VIA ROSA LN | 1 | | 19 | 1.00 | 206.51 | 207.00 | $206.51 |
| 025-016-002 | 1623 VIA ROSA LN | 1 | | 19 | 1.00 | 206.51 | 207.00 | $206.51 |
| 025-016-003 | 1621 VIA ROSA LN | 1 | | 19 | 1.00 | 206.51 | 207.00 | $206.51 |
| 025-016-004 | 1619 VIA ROSA LN | 1 | | 19 | 1.00 | 206.51 | 207.00 | $206.51 |
| 025-016-005 | 1617 VIA ROSA LN | 1 | | 19 | 1.00 | 206.51 | 207.00 | $206.51 |
| 025-016-006 | 1615 VIA ROSA LN | 1 | | 19 | 1.00 | 206.51 | 207.00 | $206.51 |
| 025-016-007 | 1613 VIA ROSA LN | 1 | | 19 | 1.00 | 206.51 | 207.00 | $206.51 |
| 025-016-008 | 1611 VIA ROSA LN | 1 | | 19 | 1.00 | 206.51 | 207.00 | $206.51 |
| 025-016-009 | 1607 STORMY WAY | 1 | | 19 | 1.00 | 206.51 | 207.00 | $206.51 |
| 025-016-010 | 1605 STORMY WAY | 1 | | 19 | 1.00 | 206.51 | 207.00 | $206.51 |
| 025-016-011 | 1603 STORMY WAY | 1 | | 19 | 1.00 | 206.51 | 207.00 | $206.51 |
| 025-016-012 | 1606 STORMY WAY | 1 | | 19 | 1.00 | 206.51 | 207.00 | $206.51 |
| 025-016-013 | 1618 VIA ROSA LN | 1 | | 19 | 1.00 | 206.51 | 207.00 | $206.51 |
| 025-016-014 | 1620 SUNDANCE LN | 1 | | 19 | 1.00 | 206.51 | 207.00 | $206.51 |
| 025-016-015 | 1622 VIA ROSA | 1 | | 19 | 1.00 | 206.51 | 207.00 | $206.51 |
| 025-016-016 | 1624 VIA ROSA LN | 1 | | 19 | 1.00 | 206.51 | 207.00 | $206.51 |
| 025-351-001 | 917 SALIDA DEL SOL DR | 10B | B | 72B | 1.00 | 1,536.90 | 1,974.52 | $1,536.90 |
| 025-351-002 | 919 SALIDA DEL SOL DR | 10B | B | 72B | 1.00 | 1,536.90 | 1,974.52 | $1,536.90 |
| 025-351-003 | 921 SALIDA DEL SOL DR | 10B | B | 72B | 1.00 | 1,536.90 | 1,974.52 | $1,536.90 |
| 025-351-004 | 923 SALIDA DEL SOL DR | 10B | B | 72B | 1.00 | 1,536.90 | 1,974.52 | $1,536.90 |
| 025-351-005 | 925 SALIDA DEL SOL RD | 10B | B | 72B | 1.00 | 1,536.90 | 1,974.52 | $1,536.90 |
| 025-351-006 | 927 SALIDA DEL SOL DR | 10B | B | 72B | 1.00 | 1,536.90 | 1,974.52 | $1,536.90 |
| 025-351-007 | 931 SALIDA DEL SOL DR | 10B | B | 72B | 1.00 | 1,536.90 | 1,974.52 | $1,536.90 |
| 025-351-008 | 933 SALIDA DEL SOL DR | 10B | B | 72B | 1.00 | 1,536.90 | 1,974.52 | $1,536.90 |
| 025-351-009 | 935 SALIDA DEL SOL DR | 10B | B | 72B | 1.00 | 1,536.90 | 1,974.52 | $1,536.90 |
| 025-351-010 | 939 SALIDA DEL SOL DR | 10B | B | 72B | 1.00 | 1,536.90 | 1,974.52 | $1,536.90 |
| 025-351-011 | 945 SALIDA DEL SOL DR | 10B | B | 72B | 1.00 | 1,536.90 | 1,974.52 | $1,536.90 |
| 025-351-012 | 949 SALIDA DEL SOL DR | 10B | B | 72B | 1.00 | 1,536.90 | 1,974.52 | $1,536.90 |
| 025-351-013 | 951 SALIDA DEL SOL DR | 10B | B | 72B | 1.00 | 1,536.90 | 1,974.52 | $1,536.90 |
| 025-351-014 | 953 SALIDA DEL SOL DR | 10B | B | 72B | 1.00 | 1,536.90 | 1,974.52 | $1,536.90 |
| 025-351-015 | 955 SALIDA DEL SOL DR | 10B | B | 72B | 1.00 | 1,536.90 | 1,974.52 | $1,536.90 |
| 025-351-016 | 959 SALIDA DEL SOL DR | 10B | B | 72B | 1.00 | 1,536.90 | 1,974.52 | $1,536.90 |
| 025-352-001 | 952 SALIDA DEL SOL DR | 10B | B | 72B | 1.00 | 1,536.90 | 1,974.52 | $1,536.90 |
| 025-352-002 | 987 VISTA CERRO DR | 10B | B | 72B | 1.00 | 1,536.90 | 1,974.52 | $1,536.90 |
| 025-352-003 | 985 VISTA CERRO DR | 10B | B | 72B | 1.00 | 1,536.90 | 1,974.52 | $1,536.90 |
| 025-352-004 | 983 VISTA CERRO DR | 10B | B | 72B | 1.00 | 1,536.90 | 1,974.52 | $1,536.90 |
| 025-352-005 | 981 VISTA CERRO DR | 10B | B | 72B | 1.00 | 1,536.90 | 1,974.52 | $1,536.90 |
| 025-352-006 | 979 VISTA CERRO DR | 10B | B | 72B | 1.00 | 1,536.90 | 1,974.52 | $1,536.90 |
| 025-352-007 | 977 VISTA CERRO DR | 10B | B | 72B | 1.00 | 1,536.90 | 1,974.52 | $1,536.90 |
| 025-352-008 | 975 VISTA CERRO DR | 10B | B | 72B | 1.00 | 1,536.90 | 1,974.52 | $1,536.90 |
| 025-352-009 | 973 VISTA CERRO RD | 10B | B | 72B | 1.00 | 1,536.90 | 1,974.52 | $1,536.90 |
| 025-353-001 | 974 VISTA CERRO DR | 10B | B | 72B | 1.00 | 1,536.90 | 1,974.52 | $1,536.90 |
| 025-353-002 | 976 VISTA CERRO DR | 10B | B | 72B | 1.00 | 1,536.90 | 1,974.52 | $1,536.90 |
| 025-353-003 | 978 VISTA CERRO DR | 10B | B | 72B | 1.00 | 1,536.90 | 1,974.52 | $1,536.90 |
| 025-353-004 | 982 VISTA CERRO DR | 10B | B | 72B | 1.00 | 1,536.90 | 1,974.52 | $1,536.90 |
| 025-353-005 | 984 VISTA CERRO DR | 10B | B | 72B | 1.00 | 1,536.90 | 1,974.52 | $1,536.90 |
| 025-353-006 | 986 VISTA CERRO DR | 10B | B | 72B | 1.00 | 1,536.90 | 1,974.52 | $1,536.90 |
| 025-353-007 | 948 SOLIDA DEL SOL DR | 10B | B | 72B | 1.00 | 1,536.90 | 1,974.52 | $1,536.90 |
| 025-353-008 | 944 SALIDA DEL SOL DR | 10B | B | 72B | 1.00 | 1,536.90 | 1,974.52 | $1,536.90 |
| 025-353-009 | 942 SOLDIA DEL SOL DR | 10B | B | 72B | 1.00 | 1,536.90 | 1,974.52 | $1,536.90 |
| 025-353-010 | 940 SOLDIA DEL SOL DR | 10B | B | 72B | 1.00 | 1,536.90 | 1,974.52 | $1,536.90 |
| 025-353-011 | 938 SOLIDA DEL SOL DR | 10B | B | 72B | 1.00 | 1,536.90 | 1,974.52 | $1,536.90 |
| 025-353-012 | 936 SOLIDA DEL SOL DR | 10B | B | 72B | 1.00 | 1,536.90 | 1,974.52 | $1,536.90 |
| 025-353-013 | 934 SOLIDA DEL SOL DR | 10B | B | 72B | 1.00 | 1,536.90 | 1,974.52 | $1,536.90 |
| 025-353-014 | 932 SOLIDA DEL SOL DR | 10B | B | 72B | 1.00 | 1,536.90 | 1,974.52 | $1,536.90 |
| 025-353-015 | 930 SOLIDA DEL SO DR | 10B | B | 72B | 1.00 | 1,536.90 | 1,974.52 | $1,536.90 |
| 025-353-016 | 928 SOLIDA DEL SOL RD | 10B | B | 72B | 1.00 | 1,536.90 | 1,974.52 | $1,536.90 |
| 025-353-017 | 926 SOLIDA DEL SOL DR | 10B | B | 72B | 1.00 | 1,536.90 | 1,974.52 | $1,536.90 |
| 025-353-018 | 924 SALIDA DEL SOL DR | 10B | B | 72B | 1.00 | 1,536.90 | 1,974.52 | $1,536.90 |
| 025-353-019 | 922 SOLIDA DEL SOL DR | 10B | B | 72B | 1.00 | 1,536.90 | 1,974.52 | $1,536.90 |
| 025-353-020 | 920 SALIDA DEL SOL DR | 10B | B | 72B | 1.00 | 1,536.90 | 1,974.52 | $1,536.90 |

# City of Paso Robles
## El Paso De Robles Landscape and Lighting Maintenance District No. 1
## Fiscal Year 2016/17 Preliminary Assessment Roll
## (Sorted by APN)

| APN | Situs Address | Zone | Sub Zone | Sub Area | EBU | Applied Rate | Max Rate | Charge |
|---|---|---|---|---|---|---|---|---|
| 025-353-021 | 918 SOLIDA DEL SOL DR | 10B | B | 72B | 1.00 | 1,536.90 | 1,974.52 | $1,536.90 |
| 025-353-023 | 926 VISTA CERRO DR | 10B | B | 72C | 1.00 | 1,512.47 | 1,664.98 | $1,512.47 |
| 025-353-024 | 928 VISTA CERRO DR | 10B | B | 72C | 1.00 | 1,512.47 | 1,664.98 | $1,512.47 |
| 025-353-025 | 930 VISTA CERRO DR | 10B | B | 72C | 1.00 | 1,512.47 | 1,664.98 | $1,512.47 |
| 025-353-026 | 932 VISTA CERRO DR | 10B | B | 72C | 1.00 | 1,512.47 | 1,664.98 | $1,512.47 |
| 025-353-027 | 934 VISTA CERRO DR | 10B | B | 72C | 1.00 | 1,512.47 | 1,664.98 | $1,512.47 |
| 025-353-028 | 936 VISTA CERRO DR | 10B | B | 72C | 1.00 | 1,512.47 | 1,664.98 | $1,512.47 |
| 025-353-029 | 938 VISTA CERRO DR | 10B | B | 72C | 1.00 | 1,512.47 | 1,664.98 | $1,512.47 |
| 025-353-030 | 940 VISTA CERRO DR | 10B | B | 72C | 1.00 | 1,512.47 | 1,664.98 | $1,512.47 |
| 025-353-031 | 942 VISTA CERRO DR | 10B | B | 72C | 1.00 | 1,512.47 | 1,664.98 | $1,512.47 |
| 025-353-032 | 944 VISTA CERRO DR | 10B | B | 72C | 1.00 | 1,512.47 | 1,664.98 | $1,512.47 |
| 025-353-033 | 948 VISTA CERRO DR | 10B | B | 72C | 1.00 | 1,512.47 | 1,664.98 | $1,512.47 |
| 025-353-034 | 950 VISTA CERRO DR | 10B | B | 72C | 1.00 | 1,512.47 | 1,664.98 | $1,512.47 |
| 025-353-035 | 952 VISTA CERRO DR | 10B | B | 72C | 1.00 | 1,512.47 | 1,664.98 | $1,512.47 |
| 025-353-036 | 954 VISTA CERRO DR | 10B | B | 72C | 1.00 | 1,512.47 | 1,664.98 | $1,512.47 |
| 025-353-037 | 958 VISTA CERRO DR | 10B | B | 72C | 1.00 | 1,512.47 | 1,664.98 | $1,512.47 |
| 025-353-038 | 960 VISTA CERRO DR | 10B | B | 72C | 1.00 | 1,512.47 | 1,664.98 | $1,512.47 |
| 025-353-039 | 962 VISTA CERRO DR | 10B | B | 72C | 1.00 | 1,512.47 | 1,664.98 | $1,512.47 |
| 025-353-040 | 964 VISTA CERRO DR | 10B | B | 72C | 1.00 | 1,512.47 | 1,664.98 | $1,512.47 |
| 025-354-001 | 969 VISTA CERRO DR | 10B | B | 72C | 1.00 | 1,512.47 | 1,664.98 | $1,512.47 |
| 025-354-002 | 967 VISTA CERRO DR | 10B | B | 72C | 1.00 | 1,512.47 | 1,664.98 | $1,512.47 |
| 025-354-003 | 965 VISTA CERRO DR | 10B | B | 72C | 1.00 | 1,512.47 | 1,664.98 | $1,512.47 |
| 025-354-004 | 963 VISTA CERRO DR | 10B | B | 72C | 1.00 | 1,512.47 | 1,664.98 | $1,512.47 |
| 025-354-005 | 961 VISTA CERRO DR | 10B | B | 72C | 1.00 | 1,512.47 | 1,664.98 | $1,512.47 |
| 025-354-006 | 959 VISTA CERRO DR | 10B | B | 72C | 1.00 | 1,512.47 | 1,664.98 | $1,512.47 |
| 025-354-007 | 957 VISTA CERRO DR | 10B | B | 72C | 1.00 | 1,512.47 | 1,664.98 | $1,512.47 |
| 025-354-008 | 955 VISTA CERRO DR | 10B | B | 72C | 1.00 | 1,512.47 | 1,664.98 | $1,512.47 |
| 025-354-009 | 953 VISTA CERRO DR | 10B | B | 72C | 1.00 | 1,512.47 | 1,664.98 | $1,512.47 |
| 025-354-010 | 951 VISTA CERRO DR | 10B | B | 72C | 1.00 | 1,512.47 | 1,664.98 | $1,512.47 |
| 025-354-011 | 949 VISTA CERRO DR | 10B | B | 72C | 1.00 | 1,512.47 | 1,664.98 | $1,512.47 |
| 025-354-012 | 947 VISTA CERRO DR | 10B | B | 72C | 1.00 | 1,512.47 | 1,664.98 | $1,512.47 |
| 025-354-013 | 945 VISTA CERRO DR | 10B | B | 72C | 1.00 | 1,512.47 | 1,664.98 | $1,512.47 |
| 025-354-014 | 943 VISTA CERRO DR | 10B | B | 72C | 1.00 | 1,512.47 | 1,664.98 | $1,512.47 |
| 025-354-015 | 941 VISTA CERRO DR | 10B | B | 72C | 1.00 | 1,512.47 | 1,664.98 | $1,512.47 |
| 025-355-001 | 935 VISTA CERRO DR | 10B | B | 72C | 1.00 | 1,512.47 | 1,664.98 | $1,512.47 |
| 025-355-002 | 933 VISTA CERRO DR | 10B | B | 72C | 1.00 | 1,512.47 | 1,664.98 | $1,512.47 |
| 025-355-003 | 931 VISTA CERRO DR | 10B | B | 72C | 1.00 | 1,512.47 | 1,664.98 | $1,512.47 |
| 025-355-004 | 929 VISTA CERRO DR | 10B | B | 72C | 1.00 | 1,512.47 | 1,664.98 | $1,512.47 |
| 025-355-005 | 927 VISTA CERRO DR | 10B | B | 72C | 1.00 | 1,512.47 | 1,664.98 | $1,512.47 |
| 025-361-016 | 705 GOLDEN HILL RD | 15 | | 14 | 1.62 | 95.05 | 119.82 | $153.98 |
| 025-361-018 | 1100 CRESTON RD | 15 | | 14 | 1.75 | 95.05 | 119.82 | $166.34 |
| 025-361-019 | 1100 CRESTON RD | 15 | | 14 | 2.27 | 95.05 | 119.82 | $215.76 |
| 025-361-026 | 1191 CRESTON RD | 15 | | 14 | 1.47 | 95.05 | 119.82 | $139.72 |
| 025-361-028 | CRESTON | 15 | | 14 | 7.14 | 95.05 | 119.82 | $678.65 |
| 025-361-030 | CRESTON | 15 | | 14 | 3.85 | 95.05 | 119.82 | $365.94 |
| 025-363-001 | 2020 SUMMIT DR | 10A | A | 13 | 1.00 | 234.90 | 235.00 | $234.90 |
| 025-363-002 | 2018 SUMMIT DR | 10A | A | 13 | 1.00 | 234.90 | 235.00 | $234.90 |
| 025-363-003 | 2016 SUMMIT DR | 10A | A | 13 | 1.00 | 234.90 | 235.00 | $234.90 |
| 025-363-004 | 2014 SUMMIT DR | 10A | A | 13 | 1.00 | 234.90 | 235.00 | $234.90 |
| 025-363-005 | 2012 SUMMIT DR | 10A | A | 13 | 1.00 | 234.90 | 235.00 | $234.90 |
| 025-363-006 | 2010 SUMMIT DR | 10A | A | 13 | 1.00 | 234.90 | 235.00 | $234.90 |
| 025-363-007 | 2008 SUMMIT DR | 10A | A | 13 | 1.00 | 234.90 | 235.00 | $234.90 |
| 025-363-008 | 2006 SUMMIT DR | 10A | A | 13 | 1.00 | 234.90 | 235.00 | $234.90 |
| 025-363-009 | 2004 SUMMIT DR | 10A | A | 13 | 1.00 | 234.90 | 235.00 | $234.90 |
| 025-363-010 | 2002 SUMMIT | 10A | A | 13 | 1.00 | 234.90 | 235.00 | $234.90 |
| 025-363-011 | 1302 CROWN WAY | 10A | A | 13 | 1.00 | 234.90 | 235.00 | $234.90 |
| 025-363-012 | 1304 CROWN WAY | 10A | A | 13 | 1.00 | 234.90 | 235.00 | $234.90 |
| 025-363-013 | 1306 CROWN WAY | 10A | A | 13 | 1.00 | 234.90 | 235.00 | $234.90 |
| 025-363-014 | 1308 CROWN WAY | 10A | A | 13 | 1.00 | 234.90 | 235.00 | $234.90 |
| 025-363-015 | 1310 CROWN WAY | 10A | A | 13 | 1.00 | 234.90 | 235.00 | $234.90 |
| 025-363-016 | 1312 CROWN WAY | 10A | A | 13 | 1.00 | 234.90 | 235.00 | $234.90 |
| 025-363-017 | 2019 KNOLLGLEN CT | 10A | A | 13 | 1.00 | 234.90 | 235.00 | $234.90 |
| 025-363-018 | 2017 KNOLLGLEN CT | 10A | A | 13 | 1.00 | 234.90 | 235.00 | $234.90 |

# City of Paso Robles
## El Paso De Robles Landscape and Lighting Maintenance District No. 1
## Fiscal Year 2016/17 Preliminary Assessment Roll
## (Sorted by APN)

| APN | Situs Address | Zone | Sub Zone | Sub Area | EBU | Applied Rate | Max Rate | Charge |
|---|---|---|---|---|---|---|---|---|
| 025-363-019 | 2015 KNOLLGLEN CT | 10A | A | 13 | 1.00 | 234.90 | 235.00 | $234.90 |
| 025-363-020 | 2013 KNOLLGLEN CT | 10A | A | 13 | 1.00 | 234.90 | 235.00 | $234.90 |
| 025-363-021 | 2011 KNOLLGLEN CT | 10A | A | 13 | 1.00 | 234.90 | 235.00 | $234.90 |
| 025-363-022 | 2009 SUMMIT | 10A | A | 13 | 1.00 | 234.90 | 235.00 | $234.90 |
| 025-363-023 | 1303 CROWN WAY | 10A | A | 13 | 1.00 | 234.90 | 235.00 | $234.90 |
| 025-363-024 | 1305 CROWN WAY | 10A | A | 13 | 1.00 | 234.90 | 235.00 | $234.90 |
| 025-363-025 | 1307 CROWN | 10A | A | 13 | 1.00 | 234.90 | 235.00 | $234.90 |
| 025-363-026 | 1309 CROWN WAY | 10A | A | 13 | 1.00 | 234.90 | 235.00 | $234.90 |
| 025-363-027 | 1311 CROWN WAY | 10A | A | 13 | 1.00 | 234.90 | 235.00 | $234.90 |
| 025-364-001 | 2028 SUMMIT DR | 10A | A | 13 | 1.00 | 234.90 | 235.00 | $234.90 |
| 025-364-002 | 2026 SUMMIT DR | 10A | A | 13 | 1.00 | 234.90 | 235.00 | $234.90 |
| 025-364-003 | 2024 SUMMIT DR | 10A | A | 13 | 1.00 | 234.90 | 235.00 | $234.90 |
| 025-364-004 | 2022 SUMMIT DR | 10A | A | 13 | 1.00 | 234.90 | 235.00 | $234.90 |
| 025-364-005 | 2027 SUMMIT DR | 10A | A | 13 | 1.00 | 234.90 | 235.00 | $234.90 |
| 025-364-006 | 2025 SUMMIT DR | 10A | A | 13 | 1.00 | 234.90 | 235.00 | $234.90 |
| 025-364-007 | 2023 SUMMIT DR | 10A | A | 13 | 1.00 | 234.90 | 235.00 | $234.90 |
| 025-364-008 | 2021 SUMMIT DR | 10A | A | 13 | 1.00 | 234.90 | 235.00 | $234.90 |
| 025-364-009 | 1313 CROWN WAY | 10A | A | 13 | 1.00 | 234.90 | 235.00 | $234.90 |
| 025-364-010 | 1317 CROWN WAY | 10A | A | 13 | 1.00 | 234.90 | 235.00 | $234.90 |
| 025-364-011 | 2048 PROMONTORY PL | 10A | A | 13 | 1.00 | 234.90 | 235.00 | $234.90 |
| 025-364-012 | 1320 PINNACLE CT | 10A | A | 13 | 1.00 | 234.90 | 235.00 | $234.90 |
| 025-364-013 | 1318 PINNACLE CT | 10A | A | 13 | 1.00 | 234.90 | 235.00 | $234.90 |
| 025-364-014 | 1316 PINNACLE CT | 10A | A | 13 | 1.00 | 234.90 | 235.00 | $234.90 |
| 025-364-015 | 1314 PINNACLE CT | 10A | A | 13 | 1.00 | 234.90 | 235.00 | $234.90 |
| 025-364-016 | 1313 PINNACLE CT | 10A | A | 13 | 1.00 | 234.90 | 235.00 | $234.90 |
| 025-364-017 | 1315 PINNACLE CT | 10A | A | 13 | 1.00 | 234.90 | 235.00 | $234.90 |
| 025-364-018 | 2044 PROMONTORY PL | 10A | A | 13 | 1.00 | 234.90 | 235.00 | $234.90 |
| 025-364-019 | 2042 PROMONTORY PL | 10A | A | 13 | 1.00 | 234.90 | 235.00 | $234.90 |
| 025-364-020 | 1314 CROWN WAY | 10A | A | 13 | 1.00 | 234.90 | 235.00 | $234.90 |
| 025-364-021 | 1316 CROWN WAY | 10A | A | 13 | 1.00 | 234.90 | 235.00 | $234.90 |
| 025-364-022 | 1318 CROWN WAY | 10A | A | 13 | 1.00 | 234.90 | 235.00 | $234.90 |
| 025-364-023 | 1320 CROWN WAY | 10A | A | 13 | 1.00 | 234.90 | 235.00 | $234.90 |
| 025-364-024 | 1322 CROWN WAY | 10A | A | 13 | 1.00 | 234.90 | 235.00 | $234.90 |
| 025-365-001 | 2036 SUMMIT DR | 10A | A | 13 | 1.00 | 234.90 | 235.00 | $234.90 |
| 025-365-002 | 2034 SUMMIT DR | 10A | A | 13 | 1.00 | 234.90 | 235.00 | $234.90 |
| 025-365-003 | 2032 SUMMIT DR | 10A | A | 13 | 1.00 | 234.90 | 235.00 | $234.90 |
| 025-365-004 | 2030 SUMMIT DR | 10A | A | 13 | 1.00 | 234.90 | 235.00 | $234.90 |
| 025-365-005 | 1324 CROWN WAY | 10A | A | 13 | 1.00 | 234.90 | 235.00 | $234.90 |
| 025-365-006 | 2101 SUMMIT DR | 10A | A | 13 | 1.00 | 234.90 | 235.00 | $234.90 |
| 025-365-007 | 2103 SUMMIT DR | 10A | A | 13 | 1.00 | 234.90 | 235.00 | $234.90 |
| 025-365-008 | 2104 SUMMIT DR | 10A | A | 13 | 1.00 | 234.90 | 235.00 | $234.90 |
| 025-365-009 | 2102 SUMMIT DR | 10A | A | 13 | 1.00 | 234.90 | 235.00 | $234.90 |
| 025-365-010 | 1401 CROWN WAY | 10A | A | 13 | 1.00 | 234.90 | 235.00 | $234.90 |
| 025-365-011 | 2048 SUMMIT DR | 10A | A | 13 | 1.00 | 234.90 | 235.00 | $234.90 |
| 025-365-012 | 2046 SUMMIT DR | 10A | A | 13 | 1.00 | 234.90 | 235.00 | $234.90 |
| 025-365-013 | 2044 SUMMIT DR | 10A | A | 13 | 1.00 | 234.90 | 235.00 | $234.90 |
| 025-365-014 | 2042 SUMMIT DR | 10A | A | 13 | 1.00 | 234.90 | 235.00 | $234.90 |
| 025-365-015 | 2040 SUMMIT DR | 10A | A | 13 | 1.00 | 234.90 | 235.00 | $234.90 |
| 025-365-016 | 2038 SUMMIT DR | 10A | A | 13 | 1.00 | 234.90 | 235.00 | $234.90 |
| 025-365-017 | 2035 SUMMIT DR | 10A | A | 13 | 1.00 | 234.90 | 235.00 | $234.90 |
| 025-365-018 | 2031 SUMMIT DR | 10A | A | 13 | 1.00 | 234.90 | 235.00 | $234.90 |
| 025-365-019 | 2029 SUMMIT DR | 10A | A | 13 | 1.00 | 234.90 | 235.00 | $234.90 |
| 025-365-020 | 2040 PROMONTORY PL | 10A | A | 13 | 1.00 | 234.90 | 235.00 | $234.90 |
| 025-365-021 | 2039 PROMONTORY PL | 10A | A | 13 | 1.00 | 234.90 | 235.00 | $234.90 |
| 025-365-022 | 2037 PROMONTORY PL | 10A | A | 13 | 1.00 | 234.90 | 235.00 | $234.90 |
| 025-365-023 | 2035 PROMONTORY WAY | 10A | A | 13 | 1.00 | 234.90 | 235.00 | $234.90 |
| 025-365-024 | 1325 CROWN WAY | 10A | A | 13 | 1.00 | 234.90 | 235.00 | $234.90 |
| 025-365-025 | 1327 CROWN WAY | 10A | A | 13 | 1.00 | 234.90 | 235.00 | $234.90 |
| 025-365-026 | 1329 CROWN WAY | 10A | A | 13 | 1.00 | 234.90 | 235.00 | $234.90 |
| 025-365-027 | 2047 SUMMIT DR | 10A | A | 13 | 1.00 | 234.90 | 235.00 | $234.90 |
| 025-365-028 | 2045 SUMMIT DR | 10A | A | 13 | 1.00 | 234.90 | 235.00 | $234.90 |
| 025-365-029 | 2043 SUMMIT DR | 10A | A | 13 | 1.00 | 234.90 | 235.00 | $234.90 |
| 025-365-030 | 2041 SUMMIT DR | 10A | A | 13 | 1.00 | 234.90 | 235.00 | $234.90 |

# City of Paso Robles
## El Paso De Robles Landscape and Lighting Maintenance District No. 1
## Fiscal Year 2016/17 Preliminary Assessment Roll
## (Sorted by APN)

| APN | Situs Address | Zone | Sub Zone | Sub Area | EBU | Applied Rate | Max Rate | Charge |
|---|---|---|---|---|---|---|---|---|
| 025-366-008 | 2906 GILEAD | 14 | | 40 | 1.00 | 178.91 | 325.00 | $178.91 |
| 025-366-013 | 2900 GILEAD LN | 14 | | 40 | 1.00 | 178.91 | 325.00 | $178.91 |
| 025-366-014 | 2902 GILEAD LN | 14 | | 40 | 1.00 | 178.91 | 325.00 | $178.91 |
| 025-366-015 | 2904 GILEAD LN | 14 | | 40 | 1.00 | 178.91 | 325.00 | $178.91 |
| 025-366-026 | 1402 GOLDEN HILL RD | 6 | | 79 | 1.00 | 200.14 | 263.27 | $200.14 |
| 025-366-027 | GOLDEN HILL | 6 | | 79 | 1.00 | 200.14 | 263.27 | $200.14 |
| 025-366-028 | GOLDEN HILL | 6 | | 79 | 1.00 | 200.14 | 263.27 | $200.14 |
| 025-367-001 | 1406 CROWN WAY | 10A | A | 67 | 1.00 | 703.22 | 921.44 | $703.22 |
| 025-367-002 | 1408 CROWN WAY | 10A | A | 67 | 1.00 | 703.22 | 921.44 | $703.22 |
| 025-367-003 | 1410 CROWN WAY | 10A | A | 67 | 1.00 | 703.22 | 921.44 | $703.22 |
| 025-367-004 | 1412 CROWN WAY | 10A | A | 67 | 1.00 | 703.22 | 921.44 | $703.22 |
| 025-367-005 | 2057 ALMENDRA CT | 10A | A | 67 | 1.00 | 703.22 | 921.44 | $703.22 |
| 025-367-006 | 2056 ALMENDRA RD | 10A | A | 67 | 1.00 | 703.22 | 921.44 | $703.22 |
| 025-367-007 | 2054 ALMENDRA CT | 10A | A | 67 | 1.00 | 703.22 | 921.44 | $703.22 |
| 025-367-008 | 2052 ALMENDRA CT | 10A | A | 67 | 1.00 | 703.22 | 921.44 | $703.22 |
| 025-367-009 | 2050 ALMENDRA CT | 10A | A | 67 | 1.00 | 703.22 | 921.44 | $703.22 |
| 025-367-010 | 2048 ALMENDRA CT | 10A | A | 67 | 1.00 | 703.22 | 921.44 | $703.22 |
| 025-367-011 | 2046 ALMENDRA CT | 10A | A | 67 | 1.00 | 703.22 | 921.44 | $703.22 |
| 025-367-012 | 2044 ALMENDRA CT | 10A | A | 67 | 1.00 | 703.22 | 921.44 | $703.22 |
| 025-367-013 | 2042 ALMENDRA CT | 10A | A | 67 | 1.00 | 703.22 | 921.44 | $703.22 |
| 025-367-014 | 2043 ALMENDRA CT | 10A | A | 67 | 1.00 | 703.22 | 921.44 | $703.22 |
| 025-367-015 | 2045 ALMENDRA CT | 10A | A | 67 | 1.00 | 703.22 | 921.44 | $703.22 |
| 025-367-016 | 2047 ALMENDRA CT | 10A | A | 67 | 1.00 | 703.22 | 921.44 | $703.22 |
| 025-367-017 | 2049 ALMENDRA CT | 10A | A | 67 | 1.00 | 703.22 | 921.44 | $703.22 |
| 025-367-018 | 1411 CROWN WAY | 10A | A | 67 | 1.00 | 703.22 | 921.44 | $703.22 |
| 025-367-019 | 1409 CROWN WAY | 10A | A | 67 | 1.00 | 703.22 | 921.44 | $703.22 |
| 025-367-020 | 1407 CROWN WAY | 10A | A | 67 | 1.00 | 703.22 | 921.44 | $703.22 |
| 025-367-021 | 2041 AIMENDRA CT | 10A | A | 67 | 1.00 | 703.22 | 921.44 | $703.22 |
| 025-368-001 | 925 VISTA CERRO DR | 10B | B | 72A | 1.00 | 1,856.15 | 1,978.46 | $1,856.15 |
| 025-368-002 | 923 VISTA CERRO DR | 10B | B | 72A | 1.00 | 1,856.15 | 1,978.46 | $1,856.15 |
| 025-368-003 | 921 VISTA CERRO DR | 10B | B | 72A | 1.00 | 1,856.15 | 1,978.46 | $1,856.15 |
| 025-368-004 | 919 VISTA CERRO DR | 10B | B | 72A | 1.00 | 1,856.15 | 1,978.46 | $1,856.15 |
| 025-368-005 | 917 VISTA CERRO DR | 10B | B | 72A | 1.00 | 1,856.15 | 1,978.46 | $1,856.15 |
| 025-368-006 | 915 VISTA CERRO DR | 10B | B | 72A | 1.00 | 1,856.15 | 1,978.46 | $1,856.15 |
| 025-368-007 | 913 VISTA CERRO DR | 10B | B | 72A | 1.00 | 1,856.15 | 1,978.46 | $1,856.15 |
| 025-368-008 | 911 VISTA CERRO DR | 10B | B | 72A | 1.00 | 1,856.15 | 1,978.46 | $1,856.15 |
| 025-368-009 | 909 VISTA CERRO DR | 10B | B | 72A | 1.00 | 1,856.15 | 1,978.46 | $1,856.15 |
| 025-368-010 | 907 VISTA CERRO DR | 10B | B | 72A | 1.00 | 1,856.15 | 1,978.46 | $1,856.15 |
| 025-368-011 | 905 VISTA CERRO DR | 10B | B | 72A | 1.00 | 1,856.15 | 1,978.46 | $1,856.15 |
| 025-368-012 | 903 VISTA CERRO DR | 10B | B | 72A | 1.00 | 1,856.15 | 1,978.46 | $1,856.15 |
| 025-368-013 | 901 VISTA CERRO DR | 10B | B | 72A | 1.00 | 1,856.15 | 1,978.46 | $1,856.15 |
| 025-368-014 | 813 VISTA CERRO DR | 10B | B | 72A | 1.00 | 1,856.15 | 1,978.46 | $1,856.15 |
| 025-368-015 | 811 VISTA CERRO DR | 10B | B | 72A | 1.00 | 1,856.15 | 1,978.46 | $1,856.15 |
| 025-368-016 | 809 VISTA CERRO DR | 10B | B | 72A | 1.00 | 1,856.15 | 1,978.46 | $1,856.15 |
| 025-368-017 | 807 VISTA CERRO DR | 10B | B | 72A | 1.00 | 1,856.15 | 1,978.46 | $1,856.15 |
| 025-368-018 | 803 VISTA CERRO DR | 10B | B | 72A | 1.00 | 1,856.15 | 1,978.46 | $1,856.15 |
| 025-368-019 | 800 VISTA CERRO RD | 10B | B | 72A | 1.00 | 1,856.15 | 1,978.46 | $1,856.15 |
| 025-368-020 | 802 VISTA CERRO RD | 10B | B | 72A | 1.00 | 1,856.15 | 1,978.46 | $1,856.15 |
| 025-368-021 | 804 VISTA CERRO RD | 10B | B | 72A | 1.00 | 1,856.15 | 1,978.46 | $1,856.15 |
| 025-368-022 | 806 VISTA CERRO RD | 10B | B | 72A | 1.00 | 1,856.15 | 1,978.46 | $1,856.15 |
| 025-368-023 | 808 VISTA CERRO RD | 10B | B | 72A | 1.00 | 1,856.15 | 1,978.46 | $1,856.15 |
| 025-368-024 | 810 VISTA CERRO DR | 10B | B | 72A | 1.00 | 1,856.15 | 1,978.46 | $1,856.15 |
| 025-368-025 | 812 VISTA CERRO RD | 10B | B | 72A | 1.00 | 1,856.15 | 1,978.46 | $1,856.15 |
| 025-368-026 | 814 VISTA CERRO DR | 10B | B | 72A | 1.00 | 1,856.15 | 1,978.46 | $1,856.15 |
| 025-368-027 | 898 SALIDA DEL SOL DR | 10B | B | 72A | 1.00 | 1,856.15 | 1,978.46 | $1,856.15 |
| 025-368-028 | 904 VISTA CERRO DR | 10B | B | 72A | 1.00 | 1,856.15 | 1,978.46 | $1,856.15 |
| 025-368-029 | 906 VISTA CERRO DR | 10B | B | 72A | 1.00 | 1,856.15 | 1,978.46 | $1,856.15 |
| 025-368-030 | 908 VISTA CERRO DR | 10B | B | 72A | 1.00 | 1,856.15 | 1,978.46 | $1,856.15 |
| 025-368-031 | 912 VISTA CERRO DR | 10B | B | 72A | 1.00 | 1,856.15 | 1,978.46 | $1,856.15 |
| 025-368-032 | 914 VISTA CERRO DR | 10B | B | 72A | 1.00 | 1,856.15 | 1,978.46 | $1,856.15 |
| 025-368-033 | 916 VISTA CERRO DR | 10B | B | 72A | 1.00 | 1,856.15 | 1,978.46 | $1,856.15 |
| 025-368-034 | 918 VISTA CERRO DR | 10B | B | 72A | 1.00 | 1,856.15 | 1,978.46 | $1,856.15 |
| 025-368-035 | 920 VISTA CERRO DR | 10B | B | 72A | 1.00 | 1,856.15 | 1,978.46 | $1,856.15 |

# City of Paso Robles
## El Paso De Robles Landscape and Lighting Maintenance District No. 1
## Fiscal Year 2016/17 Preliminary Assessment Roll
## (Sorted by APN)

| APN | Situs Address | Zone | Sub Zone | Sub Area | EBU | Applied Rate | Max Rate | Charge |
|---|---|---|---|---|---|---|---|---|
| 025-368-036 | 924 VISTA CERRO DR | 10B | B | 72A | 1.00 | 1,856.15 | 1,978.46 | $1,856.15 |
| 025-368-037 | 916 SALIDA DEL SOL DR | 10B | B | 72A | 1.00 | 1,856.15 | 1,978.46 | $1,856.15 |
| 025-368-038 | 914 SOLIDA DEL SOL DR | 10B | B | 72A | 1.00 | 1,856.15 | 1,978.46 | $1,856.15 |
| 025-368-039 | 912 SALIDA DEL SOL DR | 10B | B | 72A | 1.00 | 1,856.15 | 1,978.46 | $1,856.15 |
| 025-368-040 | 910 SALIDA DEL SOL DR | 10B | B | 72A | 1.00 | 1,856.15 | 1,978.46 | $1,856.15 |
| 025-368-041 | 908 SALIDA DEL SOL DR | 10B | B | 72A | 1.00 | 1,856.15 | 1,978.46 | $1,856.15 |
| 025-368-042 | 906 SALIDA DEL SOL DR | 10B | B | 72A | 1.00 | 1,856.15 | 1,978.46 | $1,856.15 |
| 025-368-043 | 904 SALIDA DEL SOL DR | 10B | B | 72A | 1.00 | 1,856.15 | 1,978.46 | $1,856.15 |
| 025-368-044 | 900 SALIDA DEL SOL DR | 10B | B | 72A | 1.00 | 1,856.15 | 1,978.46 | $1,856.15 |
| 025-368-045 | 902 SALIDA DEL SOL RD | 10B | B | 72A | 1.00 | 1,856.15 | 1,978.46 | $1,856.15 |
| 025-368-046 | 901 SALIDA DEL SOL DR | 10B | B | 72A | 1.00 | 1,856.15 | 1,978.46 | $1,856.15 |
| 025-368-047 | 903 SALIDA DEL SOL DR | 10B | B | 72A | 1.00 | 1,856.15 | 1,978.46 | $1,856.15 |
| 025-368-048 | 905 SALIDA DEL SOL DR | 10B | B | 72A | 1.00 | 1,856.15 | 1,978.46 | $1,856.15 |
| 025-368-049 | 907 SOLIDA DEL SOL DR | 10B | B | 72A | 1.00 | 1,856.15 | 1,978.46 | $1,856.15 |
| 025-368-050 | 909 SALIDA DEL SOL DR | 10B | B | 72A | 1.00 | 1,856.15 | 1,978.46 | $1,856.15 |
| 025-368-051 | 911 SALIDA DEL SOL DR | 10B | B | 72A | 1.00 | 1,856.15 | 1,978.46 | $1,856.15 |
| 025-368-052 | 913 SALIDA DEL SOL DR | 10B | B | 72A | 1.00 | 1,856.15 | 1,978.46 | $1,856.15 |
| 025-368-053 | 915 SALIDA DEL SOL DR | 10B | B | 72A | 1.00 | 1,856.15 | 1,978.46 | $1,856.15 |
| 025-369-006 | 827 HACIENDA CIR | 10B | B | 72D | 1.00 | 1,274.85 | 1,978.46 | $1,274.85 |
| 025-369-007 | 829 HACIENDA CIR | 10B | B | 72D | 1.00 | 1,274.85 | 1,978.46 | $1,274.85 |
| 025-369-008 | 833 HACIENDA CIR | 10B | B | 72D | 1.00 | 1,274.85 | 1,978.46 | $1,274.85 |
| 025-369-009 | 835 HACIENDA CIR | 10B | B | 72D | 1.00 | 1,274.85 | 1,978.46 | $1,274.85 |
| 025-369-010 | 837 HACIENDA CIR | 10B | B | 72D | 1.00 | 1,274.85 | 1,978.46 | $1,274.85 |
| 025-369-011 | 839 HACIENDA CIR | 10B | B | 72D | 1.00 | 1,274.85 | 1,978.46 | $1,274.85 |
| 025-369-012 | 841 HACIENDA CIR | 10B | B | 72D | 1.00 | 1,274.85 | 1,978.46 | $1,274.85 |
| 025-369-013 | 843 HACIENDA CIR | 10B | B | 72D | 1.00 | 1,274.85 | 1,978.46 | $1,274.85 |
| 025-369-014 | 845 HACIENDA CIR | 10B | B | 72D | 1.00 | 1,274.85 | 1,978.46 | $1,274.85 |
| 025-369-015 | 847 HACIENDA CIR | 10B | B | 72D | 1.00 | 1,274.85 | 1,978.46 | $1,274.85 |
| 025-369-016 | 849 HACIENDA CIR | 10B | B | 72D | 1.00 | 1,274.85 | 1,978.46 | $1,274.85 |
| 025-369-017 | 851 HACIENDA CIR | 10B | B | 72D | 1.00 | 1,274.85 | 1,978.46 | $1,274.85 |
| 025-369-018 | 853 HACIENDA CIR | 10B | B | 72D | 1.00 | 1,274.85 | 1,978.46 | $1,274.85 |
| 025-369-019 | 855 HACIENDA CIR | 10B | B | 72D | 1.00 | 1,274.85 | 1,978.46 | $1,274.85 |
| 025-369-020 | 815 HACIENDA CIR | 10B | B | 72D | 1.00 | 1,274.85 | 1,978.46 | $1,274.85 |
| 025-369-021 | 817 HACIENDA CIR | 10B | B | 72D | 1.00 | 1,274.85 | 1,978.46 | $1,274.85 |
| 025-369-022 | 819 HACIENDA CIR | 10B | B | 72D | 1.00 | 1,274.85 | 1,978.46 | $1,274.85 |
| 025-369-023 | 821 HACIENDA CIR | 10B | B | 72D | 1.00 | 1,274.85 | 1,978.46 | $1,274.85 |
| 025-369-024 | 823 HACIENDA CIR | 10B | B | 72D | 1.00 | 1,274.85 | 1,978.46 | $1,274.85 |
| 025-369-025 | 825 HACIENDA CIR | 10B | B | 72D | 1.00 | 1,274.85 | 1,978.46 | $1,274.85 |
| 025-369-026 | 828 HACIENDA CIR | 10B | B | 72D | 1.00 | 1,274.85 | 1,978.46 | $1,274.85 |
| 025-369-027 | 830 HACIENDA CIR | 10B | B | 72D | 1.00 | 1,274.85 | 1,978.46 | $1,274.85 |
| 025-369-028 | 832 HACIENDA CIR | 10B | B | 72D | 1.00 | 1,274.85 | 1,978.46 | $1,274.85 |
| 025-369-029 | 834 HACIENDA CIR | 10B | B | 72D | 1.00 | 1,274.85 | 1,978.46 | $1,274.85 |
| 025-369-030 | 836 HACIENDA CIR | 10B | B | 72D | 1.00 | 1,274.85 | 1,978.46 | $1,274.85 |
| 025-369-031 | 838 HACIENDA CIR | 10B | B | 72D | 1.00 | 1,274.85 | 1,978.46 | $1,274.85 |
| 025-369-032 | 840 HACIENDA CIR | 10B | B | 72D | 1.00 | 1,274.85 | 1,978.46 | $1,274.85 |
| 025-369-033 | 842 HACIENDA CIR | 10B | B | 72D | 1.00 | 1,274.85 | 1,978.46 | $1,274.85 |
| 025-369-034 | 844 HACIENDA CIR | 10B | B | 72D | 1.00 | 1,274.85 | 1,978.46 | $1,274.85 |
| 025-369-035 | 800 HACIENDA CIR | 10B | B | 72D | 1.00 | 1,274.85 | 1,978.46 | $1,274.85 |
| 025-369-036 | 802 HACIENDA CIR | 10B | B | 72D | 1.00 | 1,274.85 | 1,978.46 | $1,274.85 |
| 025-369-037 | 804 HACIENDA CIR | 10B | B | 72D | 1.00 | 1,274.85 | 1,978.46 | $1,274.85 |
| 025-369-038 | 806 HACIENDA CIR | 10B | B | 72D | 1.00 | 1,274.85 | 1,978.46 | $1,274.85 |
| 025-369-039 | 808 HACIENDA CIR | 10B | B | 72D | 1.00 | 1,274.85 | 1,978.46 | $1,274.85 |
| 025-369-040 | 810 HACIENDA CIR | 10B | B | 72D | 1.00 | 1,274.85 | 1,978.46 | $1,274.85 |
| 025-369-041 | 812 HACIENDA CIR | 10B | B | 72D | 1.00 | 1,274.85 | 1,978.46 | $1,274.85 |
| 025-369-042 | 814 HACIENDA CIR | 10B | B | 72D | 1.00 | 1,274.85 | 1,978.46 | $1,274.85 |
| 025-369-043 | 816 HACIENDA CIR | 10B | B | 72D | 1.00 | 1,274.85 | 1,978.46 | $1,274.85 |
| 025-393-002 | 2726 STONEBROOK CIR | 5 | | 36A | 1.00 | 456.17 | 528.60 | $456.17 |
| 025-393-003 | 2728 STONEBROOK CIR | 5 | | 36A | 1.00 | 456.17 | 528.60 | $456.17 |
| 025-393-004 | 2730 STONEBROOK CIR | 5 | | 36A | 1.00 | 456.17 | 528.60 | $456.17 |
| 025-393-005 | 2732 STONEBROOK CIR | 5 | | 36A | 1.00 | 456.17 | 528.60 | $456.17 |
| 025-393-006 | 2734 STONEBROOK CIR | 5 | | 36A | 1.00 | 456.17 | 528.60 | $456.17 |
| 025-393-007 | 2736 STONEBROOK CIR | 5 | | 36A | 1.00 | 456.17 | 528.60 | $456.17 |
| 025-393-008 | 2738 STONEBROOK CIR | 5 | | 36A | 1.00 | 456.17 | 528.60 | $456.17 |

# City of Paso Robles
## El Paso De Robles Landscape and Lighting Maintenance District No. 1
## Fiscal Year 2016/17 Preliminary Assessment Roll
## (Sorted by APN)

| APN | Situs Address | Zone | Sub Zone | Sub Area | EBU | Applied Rate | Max Rate | Charge |
|---|---|---|---|---|---|---|---|---|
| 025-393-009 | 2740 STONEBROOK CIR | 5 | | 36A | 1.00 | 456.17 | 528.60 | $456.17 |
| 025-393-010 | 2742 STONEBROOK CIR | 5 | | 36A | 1.00 | 456.17 | 528.60 | $456.17 |
| 025-393-011 | 2744 STONEBROOK CIR | 5 | | 36A | 1.00 | 456.17 | 528.60 | $456.17 |
| 025-393-012 | 2746 STONEBROOK CIR | 5 | | 36A | 1.00 | 456.17 | 528.60 | $456.17 |
| 025-393-013 | 2748 STONEBROOK CIR | 5 | | 36A | 1.00 | 456.17 | 528.60 | $456.17 |
| 025-393-014 | 2750 STONEBROOK CIR | 5 | | 36A | 1.00 | 456.17 | 528.60 | $456.17 |
| 025-393-015 | 2752 STONEBROOK CIR | 5 | | 36A | 1.00 | 456.17 | 528.60 | $456.17 |
| 025-393-016 | 2754 STONEBROOK CIR | 5 | | 36A | 1.00 | 456.17 | 528.60 | $456.17 |
| 025-393-017 | 2743 STONEBROOK CIR | 5 | | 36A | 1.00 | 456.17 | 528.60 | $456.17 |
| 025-393-018 | 2741 STONEBROOK CIR | 5 | | 36A | 1.00 | 456.17 | 528.60 | $456.17 |
| 025-393-019 | 2739 STONEBROOK CIR | 5 | | 36A | 1.00 | 456.17 | 528.60 | $456.17 |
| 025-393-020 | 2737 STONEBROOK CIR | 5 | | 36A | 1.00 | 456.17 | 528.60 | $456.17 |
| 025-393-021 | 2735 STONEBROOK CIR | 5 | | 36A | 1.00 | 456.17 | 528.60 | $456.17 |
| 025-393-022 | 2733 STONEBROOK CIR | 5 | | 36A | 1.00 | 456.17 | 528.60 | $456.17 |
| 025-393-023 | 2731 STONEBROOK CIR | 5 | | 36A | 1.00 | 456.17 | 528.60 | $456.17 |
| 025-393-024 | 2729 STONEBROOK CIR | 5 | | 36A | 1.00 | 456.17 | 528.60 | $456.17 |
| 025-393-025 | 2727 STONEBROOK CIR | 5 | | 36A | 1.00 | 456.17 | 528.60 | $456.17 |
| 025-393-026 | 2725 STONEBROOK CIR | 5 | | 36A | 1.00 | 456.17 | 528.60 | $456.17 |
| 025-393-027 | 2780 STONEBROOK CIR | 5 | | 36A | 1.00 | 456.17 | 528.60 | $456.17 |
| 025-393-028 | 2778 STONEBROOK CIR | 5 | | 36A | 1.00 | 456.17 | 528.60 | $456.17 |
| 025-393-029 | 2776 STONEBROOK CIR | 5 | | 36A | 1.00 | 456.17 | 528.60 | $456.17 |
| 025-393-030 | 2774 STONEBROOK CIR | 5 | | 36A | 1.00 | 456.17 | 528.60 | $456.17 |
| 025-393-031 | 2772 STONEBROOK CIR | 5 | | 36A | 1.00 | 456.17 | 528.60 | $456.17 |
| 025-393-032 | 2770 STONEBROOK CIR | 5 | | 36A | 1.00 | 456.17 | 528.60 | $456.17 |
| 025-393-033 | 2768 STONEBROOK CIR | 5 | | 36A | 1.00 | 456.17 | 528.60 | $456.17 |
| 025-393-034 | 2766 STONEBROOK CIR | 5 | | 36A | 1.00 | 456.17 | 528.60 | $456.17 |
| 025-393-035 | 2764 STONEBROOK CIR | 5 | | 36A | 1.00 | 456.17 | 528.60 | $456.17 |
| 025-393-036 | 2756 STONEBROOK CIR | 5 | | 36A | 1.00 | 456.17 | 528.60 | $456.17 |
| 025-393-037 | 2758 STONEBROOK CIR | 5 | | 36A | 1.00 | 456.17 | 528.60 | $456.17 |
| 025-393-038 | 2760 STONEBROOK CIR | 5 | | 36A | 1.00 | 456.17 | 528.60 | $456.17 |
| 025-393-039 | 2762 STONEBROOK CIR | 5 | | 36A | 1.00 | 456.17 | 528.60 | $456.17 |
| 025-393-040 | 2763 STONEBROOK CIR | 5 | | 36A | 1.00 | 456.17 | 528.60 | $456.17 |
| 025-393-041 | 2765 STONEBROOK | 5 | | 36A | 1.00 | 456.17 | 528.60 | $456.17 |
| 025-393-042 | 2767 STONEBROOK CIR | 5 | | 36A | 1.00 | 456.17 | 528.60 | $456.17 |
| 025-393-043 | 2769 STONEBROOK CIR | 5 | | 36A | 1.00 | 456.17 | 528.60 | $456.17 |
| 025-393-044 | 2771 STONEBROOK CIR | 5 | | 36A | 1.00 | 456.17 | 528.60 | $456.17 |
| 025-393-045 | 2773 STONEBROOK CIR | 5 | | 36A | 1.00 | 456.17 | 528.60 | $456.17 |
| 025-393-046 | 2775 STONEBROOK CIR | 5 | | 36A | 1.00 | 456.17 | 528.60 | $456.17 |
| 025-393-047 | 2777 STONEBROOK CIR | 5 | | 36A | 1.00 | 456.17 | 528.60 | $456.17 |
| 025-393-048 | 2779 STONEBROOK CIR | 5 | | 36A | 1.00 | 456.17 | 528.60 | $456.17 |
| 025-393-053 | 2724 STONEBROOK CIR | 5 | | 36A | 1.00 | 456.17 | 528.60 | $456.17 |
| 025-394-001 | 620 RIVER OAKS DR | 5 | | 36B | 1.00 | 575.73 | 921.44 | $575.73 |
| 025-394-002 | 630 RIVER OAKS DR | 5 | | 36B | 1.00 | 575.73 | 921.44 | $575.73 |
| 025-394-003 | 640 RIVER OAKS DR | 5 | | 36B | 1.00 | 575.73 | 921.44 | $575.73 |
| 025-394-004 | 650 RIVER OAKS DR | 5 | | 36B | 1.00 | 575.73 | 921.44 | $575.73 |
| 025-394-005 | 660 RIVER OAKS DR | 5 | | 36B | 1.00 | 575.73 | 921.44 | $575.73 |
| 025-394-006 | 670 RIVER OAKS DR | 5 | | 36B | 1.00 | 575.73 | 921.44 | $575.73 |
| 025-394-007 | 680 RIVER OAKS DR | 5 | | 36B | 1.00 | 575.73 | 921.44 | $575.73 |
| 025-394-008 | 690 RIVER OAKS DR | 5 | | 36B | 1.00 | 575.73 | 921.44 | $575.73 |
| 025-394-009 | 700 RIVER OAKS DR | 5 | | 36B | 1.00 | 575.73 | 921.44 | $575.73 |
| 025-394-010 | 710 RIVER OAKS DR | 5 | | 36B | 1.00 | 575.73 | 921.44 | $575.73 |
| 025-394-011 | 720 RIVER OAKS DR | 5 | | 36B | 1.00 | 575.73 | 921.44 | $575.73 |
| 025-394-012 | 730 RIVER OAKS DR | 5 | | 36B | 1.00 | 575.73 | 921.44 | $575.73 |
| 025-394-013 | 2603 VINEYARD CIR | 5 | | 36B | 1.00 | 575.73 | 921.44 | $575.73 |
| 025-394-014 | 2605 VINEYARD CIR | 5 | | 36B | 1.00 | 575.73 | 921.44 | $575.73 |
| 025-394-015 | 2607 VINEYARD CIR | 5 | | 36B | 1.00 | 575.73 | 921.44 | $575.73 |
| 025-394-016 | 2609 VINEYARD CIR | 5 | | 36B | 1.00 | 575.73 | 921.44 | $575.73 |
| 025-394-017 | 2669 VINEYARD CIR | 5 | | 36B | 1.00 | 575.73 | 921.44 | $575.73 |
| 025-394-018 | 2667 VINEYARD CIR | 5 | | 36B | 1.00 | 575.73 | 921.44 | $575.73 |
| 025-394-019 | 2665 VINEYARD CIR | 5 | | 36B | 1.00 | 575.73 | 921.44 | $575.73 |
| 025-394-020 | 2663 VINEYARD CIR | 5 | | 36B | 1.00 | 575.73 | 921.44 | $575.73 |
| 025-394-021 | 2661 VINEYARD CIR | 5 | | 36B | 1.00 | 575.73 | 921.44 | $575.73 |
| 025-394-022 | 2659 VINEYARD CIR | 5 | | 36B | 1.00 | 575.73 | 921.44 | $575.73 |

# City of Paso Robles
## El Paso De Robles Landscape and Lighting Maintenance District No. 1
## Fiscal Year 2016/17 Preliminary Assessment Roll
## (Sorted by APN)

| APN | Situs Address | Zone | Sub Zone | Sub Area | EBU | Applied Rate | Max Rate | Charge |
|---|---|---|---|---|---|---|---|---|
| 025-394-023 | 2657 VINEYARD CIR | 5 | | 36B | 1.00 | 575.73 | 921.44 | $575.73 |
| 025-394-024 | 2655 VINEYARD CIR | 5 | | 36B | 1.00 | 575.73 | 921.44 | $575.73 |
| 025-394-025 | 2653 VINEYARD CIR | 5 | | 36B | 1.00 | 575.73 | 921.44 | $575.73 |
| 025-394-026 | 2651 VINEYARD CIR | 5 | | 36B | 1.00 | 575.73 | 921.44 | $575.73 |
| 025-394-027 | 2649 VINEYARD CIR | 5 | | 36B | 1.00 | 575.73 | 921.44 | $575.73 |
| 025-394-028 | 2647 VINEYARD CIR | 5 | | 36B | 1.00 | 575.73 | 921.44 | $575.73 |
| 025-394-029 | 2645 VINEYARD CIR | 5 | | 36B | 1.00 | 575.73 | 921.44 | $575.73 |
| 025-394-030 | 643 VINEYARD CIR | 5 | | 36B | 1.00 | 575.73 | 921.44 | $575.73 |
| 025-394-031 | 2641 VINEYARD CIR | 5 | | 36B | 1.00 | 575.73 | 921.44 | $575.73 |
| 025-394-032 | 2640 VINEYARD CIR | 5 | | 36B | 1.00 | 575.73 | 921.44 | $575.73 |
| 025-394-033 | 2638 VINEYARD CIR | 5 | | 36B | 1.00 | 575.73 | 921.44 | $575.73 |
| 025-394-034 | 2636 VINEYARD CIR | 5 | | 36B | 1.00 | 575.73 | 921.44 | $575.73 |
| 025-394-035 | 2672 VINEYARD CIR | 5 | | 36B | 1.00 | 575.73 | 921.44 | $575.73 |
| 025-394-036 | 2670 VINEYARD CIR | 5 | | 36B | 1.00 | 575.73 | 921.44 | $575.73 |
| 025-394-037 | 2668 VINEYARD CIR | 5 | | 36B | 1.00 | 575.73 | 921.44 | $575.73 |
| 025-394-038 | 2666 VINEYARD CIR | 5 | | 36B | 1.00 | 575.73 | 921.44 | $575.73 |
| 025-394-039 | 2664 VINEYARD | 5 | | 36B | 1.00 | 575.73 | 921.44 | $575.73 |
| 025-394-040 | 2662 VINEYARD CIR | 5 | | 36B | 1.00 | 575.73 | 921.44 | $575.73 |
| 025-394-041 | 2660 VINEYARD CIR | 5 | | 36B | 1.00 | 575.73 | 921.44 | $575.73 |
| 025-394-042 | 2658 VINEYARD CIR | 5 | | 36B | 1.00 | 575.73 | 921.44 | $575.73 |
| 025-394-043 | 2648 VINEYARD CIR | 5 | | 36B | 1.00 | 575.73 | 921.44 | $575.73 |
| 025-394-044 | 2646 VINEYARD CIR | 5 | | 36B | 1.00 | 575.73 | 921.44 | $575.73 |
| 025-394-045 | 2642 VINEYARD CIR | 5 | | 36B | 1.00 | 575.73 | 921.44 | $575.73 |
| 025-394-046 | 2639 VINEYARD CIR | 5 | | 36B | 1.00 | 575.73 | 921.44 | $575.73 |
| 025-394-047 | 2637 VINEYARD CIR | 5 | | 36B | 1.00 | 575.73 | 921.44 | $575.73 |
| 025-394-048 | 2635 VINEYARD CIR | 5 | | 36B | 1.00 | 575.73 | 921.44 | $575.73 |
| 025-394-049 | 2633 VINEYARD CIR | 5 | | 36B | 1.00 | 575.73 | 921.44 | $575.73 |
| 025-394-050 | 2631 VINEYARD CIR | 5 | | 36B | 1.00 | 575.73 | 921.44 | $575.73 |
| 025-394-051 | 2629 VINEYARD CIR | 5 | | 36B | 1.00 | 575.73 | 921.44 | $575.73 |
| 025-394-052 | 2627 VINEYARD CIR | 5 | | 36B | 1.00 | 575.73 | 921.44 | $575.73 |
| 025-394-053 | 2625 VINEYARD CIR | 5 | | 36B | 1.00 | 575.73 | 921.44 | $575.73 |
| 025-394-054 | 705 EXPERIMENTAL STATION RD | 5 | | 36B | 1.00 | 575.73 | 921.44 | $575.73 |
| 025-394-055 | 703 EXPERIMENTAL STATION RD | 5 | | 36B | 1.00 | 575.73 | 921.44 | $575.73 |
| 025-394-056 | 701 EXPERIMENTAL STATION RD | 5 | | 36B | 1.00 | 575.73 | 921.44 | $575.73 |
| 025-394-057 | 699 EXPERIMENTAL STATION RD | 5 | | 36B | 1.00 | 575.73 | 921.44 | $575.73 |
| 025-394-058 | 697 EXPERIMENTAL STATION RD | 5 | | 36B | 1.00 | 575.73 | 921.44 | $575.73 |
| 025-395-001 | 2634 VINEYARD CIR | 5 | | 36B | 1.00 | 575.73 | 921.44 | $575.73 |
| 025-395-002 | 2632 VINEYARD CIR | 5 | | 36B | 1.00 | 575.73 | 921.44 | $575.73 |
| 025-395-003 | 2630 VINEYARD CIR | 5 | | 36B | 1.00 | 575.73 | 921.44 | $575.73 |
| 025-395-004 | 2628 VINEYARD CIR | 5 | | 36B | 1.00 | 575.73 | 921.44 | $575.73 |
| 025-395-005 | 2626 VINEYARD CIR | 5 | | 36B | 1.00 | 575.73 | 921.44 | $575.73 |
| 025-395-006 | 2624 VINEYARD CIR | 5 | | 36B | 1.00 | 575.73 | 921.44 | $575.73 |
| 025-395-007 | 2622 VINEYARD CIR | 5 | | 36B | 1.00 | 575.73 | 921.44 | $575.73 |
| 025-395-008 | 2620 VINEYARD CIR | 5 | | 36B | 1.00 | 575.73 | 921.44 | $575.73 |
| 025-395-009 | 2618 VINEYARD CIR | 5 | | 36B | 1.00 | 575.73 | 921.44 | $575.73 |
| 025-395-010 | 2616 VINEYARD CIR | 5 | | 36B | 1.00 | 575.73 | 921.44 | $575.73 |
| 025-395-011 | 2614 VINEYARD CIR | 5 | | 36B | 1.00 | 575.73 | 921.44 | $575.73 |
| 025-395-012 | 2612 VINEYARD CIR | 5 | | 36B | 1.00 | 575.73 | 921.44 | $575.73 |
| 025-395-013 | 2610 VINEYARD CIR | 5 | | 36B | 1.00 | 575.73 | 921.44 | $575.73 |
| 025-395-014 | 2608 VINEYARD CIR | 5 | | 36B | 1.00 | 575.73 | 921.44 | $575.73 |
| 025-395-015 | 2606 VINEYARD CIR | 5 | | 36B | 1.00 | 575.73 | 921.44 | $575.73 |
| 025-395-016 | 2604 VINEYARD CIR | 5 | | 36B | 1.00 | 575.73 | 921.44 | $575.73 |
| 025-395-017 | 2602 VINEYARD CIR | 5 | | 36B | 1.00 | 575.73 | 921.44 | $575.73 |
| 025-395-018 | 1009 EXPERIMENTAL STATION RD | 5 | | 36B | 1.00 | 575.73 | 921.44 | $575.73 |
| 025-395-019 | 1005 EXPERIMENTAL STATION RD | 5 | | 36B | 1.00 | 575.73 | 921.44 | $575.73 |
| 025-395-020 | 1001 EXPERIMENTAL STATION RD | 5 | | 36B | 1.00 | 575.73 | 921.44 | $575.73 |
| 025-395-021 | 909 EXPERIMENTAL STATION RD | 5 | | 36B | 1.00 | 575.73 | 921.44 | $575.73 |
| 025-395-022 | 901 EXPERIMENTAL STATION RD | 5 | | 36B | 1.00 | 575.73 | 921.44 | $575.73 |
| 025-395-023 | 805 EXPERIMENTAL STATION RD | 5 | | 36B | 1.00 | 575.73 | 921.44 | $575.73 |
| 025-395-024 | 801 EXPERIMENTAL STATION RD | 5 | | 36B | 1.00 | 575.73 | 921.44 | $575.73 |
| 025-395-025 | 711 EXPERIMENTAL STATION RD | 5 | | 36B | 1.00 | 575.73 | 921.44 | $575.73 |
| 025-396-001 | 2808 WEDGEWOOD DR | 5 | | 36C | 1.00 | 609.32 | 658.17 | $609.32 |
| 025-396-002 | 2812 WEDGEWOOD DR | 5 | | 36C | 1.00 | 609.32 | 658.17 | $609.32 |

# City of Paso Robles
## El Paso De Robles Landscape and Lighting Maintenance District No. 1
## Fiscal Year 2016/17 Preliminary Assessment Roll
## (Sorted by APN)

| APN | Situs Address | Zone | Sub Zone | Sub Area | EBU | Applied Rate | Max Rate | Charge |
|---|---|---|---|---|---|---|---|---|
| 025-396-003 | 2814 WEDGEWOOD DR | 5 | | 36C | 1.00 | 609.32 | 658.17 | $609.32 |
| 025-396-004 | 2816 WEDGEWOOD DR | 5 | | 36C | 1.00 | 609.32 | 658.17 | $609.32 |
| 025-396-005 | 2818 WEDGEWOOD DR | 5 | | 36C | 1.00 | 609.32 | 658.17 | $609.32 |
| 025-396-006 | 2820 WEDGEWOOD DR | 5 | | 36C | 1.00 | 609.32 | 658.17 | $609.32 |
| 025-396-007 | 2822 WEDGEWOOD DR | 5 | | 36C | 1.00 | 609.32 | 658.17 | $609.32 |
| 025-396-008 | 2824 WEDGEWOOD DR | 5 | | 36C | 1.00 | 609.32 | 658.17 | $609.32 |
| 025-396-009 | 2826 WEDGEWOOD DR | 5 | | 36C | 1.00 | 609.32 | 658.17 | $609.32 |
| 025-396-010 | 2828 WEDGEWOOD DR | 5 | | 36C | 1.00 | 609.32 | 658.17 | $609.32 |
| 025-396-011 | 2830 WEDGEWOOD DR | 5 | | 36C | 1.00 | 609.32 | 658.17 | $609.32 |
| 025-396-012 | 2832 WEDGWOOD DR | 5 | | 36C | 1.00 | 609.32 | 658.17 | $609.32 |
| 025-396-013 | 2834 WEDGEWOOD DR | 5 | | 36C | 1.00 | 609.32 | 658.17 | $609.32 |
| 025-396-014 | 2829 WEDGEWOOD DR | 5 | | 36C | 1.00 | 609.32 | 658.17 | $609.32 |
| 025-396-015 | 2825 WEDGEWOOD DR | 5 | | 36C | 1.00 | 609.32 | 658.17 | $609.32 |
| 025-396-016 | 2823 WEDGEWOOD DR | 5 | | 36C | 1.00 | 609.32 | 658.17 | $609.32 |
| 025-396-017 | 2821 WEDGEWOOD DR | 5 | | 36C | 1.00 | 609.32 | 658.17 | $609.32 |
| 025-396-018 | 2819 WEDGEWOOD DR | 5 | | 36C | 1.00 | 609.32 | 658.17 | $609.32 |
| 025-396-019 | 2810 SCHOOL HOUSE CIR | 5 | | 36C | 1.00 | 609.32 | 658.17 | $609.32 |
| 025-396-020 | 2812 SCHOOL HOUSE CIR | 5 | | 36C | 1.00 | 609.32 | 658.17 | $609.32 |
| 025-396-021 | 2814 SCHOOL HOUSE CIR | 5 | | 36C | 1.00 | 609.32 | 658.17 | $609.32 |
| 025-396-022 | 2816 SCHOOLHOUSE RD | 5 | | 36C | 1.00 | 609.32 | 658.17 | $609.32 |
| 025-396-023 | 704 LENOX CT | 5 | | 36C | 1.00 | 609.32 | 658.17 | $609.32 |
| 025-396-024 | 706 LENOX CT | 5 | | 36C | 1.00 | 609.32 | 658.17 | $609.32 |
| 025-396-025 | 708 LENOX CT | 5 | | 36C | 1.00 | 609.32 | 658.17 | $609.32 |
| 025-396-026 | 710 LENOX CT | 5 | | 36C | 1.00 | 609.32 | 658.17 | $609.32 |
| 025-396-027 | 712 LENOX CT | 5 | | 36C | 1.00 | 609.32 | 658.17 | $609.32 |
| 025-396-028 | 723 LENNOX CT | 5 | | 36C | 1.00 | 609.32 | 658.17 | $609.32 |
| 025-396-029 | 721 LENOX CT | 5 | | 36C | 1.00 | 609.32 | 658.17 | $609.32 |
| 025-396-030 | 719 LENOX CT | 5 | | 36C | 1.00 | 609.32 | 658.17 | $609.32 |
| 025-396-031 | 717 LENOX CT | 5 | | 36C | 1.00 | 609.32 | 658.17 | $609.32 |
| 025-396-032 | 715 LENOX CT | 5 | | 36C | 1.00 | 609.32 | 658.17 | $609.32 |
| 025-396-033 | 713 LENOX CT | 5 | | 36C | 1.00 | 609.32 | 658.17 | $609.32 |
| 025-396-034 | 711 LENOX CT | 5 | | 36C | 1.00 | 609.32 | 658.17 | $609.32 |
| 025-396-035 | 709 LENOX CT | 5 | | 36C | 1.00 | 609.32 | 658.17 | $609.32 |
| 025-396-036 | 707 LENOX CT | 5 | | 36C | 1.00 | 609.32 | 658.17 | $609.32 |
| 025-396-037 | 705 LENOX CT | 5 | | 36C | 1.00 | 609.32 | 658.17 | $609.32 |
| 025-396-038 | 703 LENOX CT | 5 | | 36C | 1.00 | 609.32 | 658.17 | $609.32 |
| 025-396-055 | WATEFORD | 5 | | 36C | 1.00 | 609.32 | 658.17 | $609.32 |
| 025-396-056 | WATERFORD | 5 | | 36C | 1.00 | 609.32 | 658.17 | $609.32 |
| 025-396-057 | WATERFORD | 5 | | 36C | 1.00 | 609.32 | 658.17 | $609.32 |
| 025-396-058 | WATERFORD | 5 | | 36C | 1.00 | 609.32 | 658.17 | $609.32 |
| 025-396-059 | WATERFORD | 5 | | 36C | 1.00 | 609.32 | 658.17 | $609.32 |
| 025-396-060 | WATERFORD | 5 | | 36C | 1.00 | 609.32 | 658.17 | $609.32 |
| 025-396-061 | WATERFORD | 5 | | 36C | 1.00 | 609.32 | 658.17 | $609.32 |
| 025-396-062 | WATERFORD | 5 | | 36C | 1.00 | 609.32 | 658.17 | $609.32 |
| 025-396-063 | WATERFORD | 5 | | 36C | 1.00 | 609.32 | 658.17 | $609.32 |
| 025-396-064 | WATERFORD | 5 | | 36C | 1.00 | 609.32 | 658.17 | $609.32 |
| 025-396-065 | WATERFORD | 5 | | 36C | 1.00 | 609.32 | 658.17 | $609.32 |
| 025-396-066 | 718 WATERFORD CT | 5 | | 36C | 1.00 | 609.32 | 658.17 | $609.32 |
| 025-398-001 | 1681 KLECK RD | 1 | | 69A | 1.00 | 536.02 | 658.17 | $536.02 |
| 025-398-002 | 1683 KLECK RD | 1 | | 69A | 1.00 | 536.02 | 658.17 | $536.02 |
| 025-398-003 | 1685 KLECK RD | 1 | | 69A | 1.00 | 536.02 | 658.17 | $536.02 |
| 025-398-004 | 1687 KLECK RD & LEAH WAY | 1 | | 69A | 1.00 | 536.02 | 658.17 | $536.02 |
| 025-398-005 | 1621 LEAH WAY | 1 | | 69A | 1.00 | 536.02 | 658.17 | $536.02 |
| 025-398-006 | 1623 LEAH WAY | 1 | | 69A | 1.00 | 536.02 | 658.17 | $536.02 |
| 025-398-007 | 1625 LEAH WAY | 1 | | 69A | 1.00 | 536.02 | 658.17 | $536.02 |
| 025-398-008 | 1627 LEAH WAY | 1 | | 69A | 1.00 | 536.02 | 658.17 | $536.02 |
| 025-398-009 | 1629 LEAH WAY | 1 | | 69A | 1.00 | 536.02 | 658.17 | $536.02 |
| 025-398-010 | 1631 LEAH WAY | 1 | | 69A | 1.00 | 536.02 | 658.17 | $536.02 |
| 025-398-011 | 1633 LEAH WAY | 1 | | 69A | 1.00 | 536.02 | 658.17 | $536.02 |
| 025-398-012 | 1635 LEAH WAY | 1 | | 69A | 1.00 | 536.02 | 658.17 | $536.02 |
| 025-398-013 | 1637 LEAH WAY | 1 | | 69A | 1.00 | 536.02 | 658.17 | $536.02 |
| 025-398-014 | 1639 LEAH | 1 | | 69A | 1.00 | 536.02 | 658.17 | $536.02 |
| 025-398-015 | 1641 LEAH WAY | 1 | | 69A | 1.00 | 536.02 | 658.17 | $536.02 |

# City of Paso Robles
## El Paso De Robles Landscape and Lighting Maintenance District No. 1
## Fiscal Year 2016/17 Preliminary Assessment Roll
## (Sorted by APN)

| APN | Situs Address | Zone | Sub Zone | Sub Area | EBU | Applied Rate | Max Rate | Charge |
|---|---|---|---|---|---|---|---|---|
| 025-398-016 | 1643 LEAH WAY | 1 | | 69A | 1.00 | 536.02 | 658.17 | $536.02 |
| 025-398-017 | 1645 LEAH WY | 1 | | 69A | 1.00 | 536.02 | 658.17 | $536.02 |
| 025-398-018 | 1644 LEAH WAY | 1 | | 69A | 1.00 | 536.02 | 658.17 | $536.02 |
| 025-398-019 | 1642 LEAH WAY | 1 | | 69A | 1.00 | 536.02 | 658.17 | $536.02 |
| 025-398-020 | 1640 LEAH | 1 | | 69A | 1.00 | 536.02 | 658.17 | $536.02 |
| 025-398-021 | 1638 LEAH WAY | 1 | | 69A | 1.00 | 536.02 | 658.17 | $536.02 |
| 025-398-022 | 1636 LEAH WAY | 1 | | 69A | 1.00 | 536.02 | 658.17 | $536.02 |
| 025-398-023 | 1634 LEAH | 1 | | 69A | 1.00 | 536.02 | 658.17 | $536.02 |
| 025-398-024 | 1628 LEAH WAY | 1 | | 69A | 1.00 | 536.02 | 658.17 | $536.02 |
| 025-398-025 | 1711 KLECK RD & LEAH WAY | 1 | | 69A | 1.00 | 536.02 | 658.17 | $536.02 |
| 025-398-026 | 1713 KLECK RD | 1 | | 69A | 1.00 | 536.02 | 658.17 | $536.02 |
| 025-398-027 | 1715 KLECK RD | 1 | | 69A | 1.00 | 536.02 | 658.17 | $536.02 |
| 025-398-028 | 1717 KLECK RD | 1 | | 69A | 1.00 | 536.02 | 658.17 | $536.02 |
| 025-398-029 | 1719 KLECK RD | 1 | | 69A | 1.00 | 536.02 | 658.17 | $536.02 |
| 025-398-030 | KLECK | 1 | | 69A | 1.00 | 536.02 | 658.17 | $536.02 |
| 025-398-031 | 1720 KLECK RD | 1 | | 69A | 1.00 | 536.02 | 658.17 | $536.02 |
| 025-398-032 | 1718 KLECK RD | 1 | | 69A | 1.00 | 536.02 | 658.17 | $536.02 |
| 025-398-033 | 1716 KLECK RD | 1 | | 69A | 1.00 | 536.02 | 658.17 | $536.02 |
| 025-398-034 | 1714 KLECK RD | 1 | | 69A | 1.00 | 536.02 | 658.17 | $536.02 |
| 025-398-035 | 1712 KLECK RD | 1 | | 69A | 1.00 | 536.02 | 658.17 | $536.02 |
| 025-398-036 | 1690 KLECK RD | 1 | | 69A | 1.00 | 536.02 | 658.17 | $536.02 |
| 025-398-037 | 1688 KLECK RD | 1 | | 69A | 1.00 | 536.02 | 658.17 | $536.02 |
| 025-398-038 | 1686 KLECK RD | 1 | | 69A | 1.00 | 536.02 | 658.17 | $536.02 |
| 025-398-039 | 1684 KLECK RD | 1 | | 69A | 1.00 | 536.02 | 658.17 | $536.02 |
| 025-398-040 | 1682 KLECK RD | 1 | | 69A | 1.00 | 536.02 | 658.17 | $536.02 |
| 025-398-041 | 328 DYANA CT | 1 | | 69A | 1.00 | 536.02 | 658.17 | $536.02 |
| 025-398-042 | 330 SUSANNAH LN | 1 | | 69A | 1.00 | 536.02 | 658.17 | $536.02 |
| 025-398-043 | 332 SUSANNAH LN | 1 | | 69A | 1.00 | 536.02 | 658.17 | $536.02 |
| 025-398-044 | 334 SUSANNAH LN | 1 | | 69A | 1.00 | 536.02 | 658.17 | $536.02 |
| 025-398-045 | 333 SUSANNAH LN | 1 | | 69A | 1.00 | 536.02 | 658.17 | $536.02 |
| 025-398-046 | 331 SUSANNAH LN | 1 | | 69A | 1.00 | 536.02 | 658.17 | $536.02 |
| 025-398-047 | 329 DYANA CT | 1 | | 69A | 1.00 | 536.02 | 658.17 | $536.02 |
| 025-398-048 | 327 SUSANNAH LN | 1 | | 69A | 1.00 | 536.02 | 658.17 | $536.02 |
| 025-398-049 | 325 SUSANNAH LN | 1 | | 69A | 1.00 | 536.02 | 658.17 | $536.02 |
| 025-398-050 | 326 MONTEBELLO OAKS DR | 1 | | 69A | 1.00 | 536.02 | 658.17 | $536.02 |
| 025-398-051 | 321 SUSANNAH LN | 1 | | 69A | 1.00 | 536.02 | 658.17 | $536.02 |
| 025-398-052 | 322 MONTEBELLO OAKS DR | 1 | | 69A | 1.00 | 536.02 | 658.17 | $536.02 |
| 025-398-053 | 320 MONTEBELLO OAKS DR | 1 | | 69A | 1.00 | 536.02 | 658.17 | $536.02 |
| 025-398-054 | 318 MONTEBELLO OAKS DR | 1 | | 69A | 1.00 | 536.02 | 658.17 | $536.02 |
| 025-398-055 | 316 MONTEBELLO OAKS DR | 1 | | 69A | 1.00 | 536.02 | 658.17 | $536.02 |
| 025-398-056 | 314 MONTEBELLO OAKS DR | 1 | | 69A | 1.00 | 536.02 | 658.17 | $536.02 |
| 025-398-057 | 312 MONTEBELLO OAKS DR | 1 | | 69A | 1.00 | 536.02 | 658.17 | $536.02 |
| 025-398-058 | 310 MONTEBELLO OAKS DR | 1 | | 69A | 1.00 | 536.02 | 658.17 | $536.02 |
| 025-398-059 | 308 MONTEBELLO OAKS DR | 1 | | 69A | 1.00 | 536.02 | 658.17 | $536.02 |
| 025-398-060 | 306 MONTEBELLO OAKS DR | 1 | | 69A | 1.00 | 536.02 | 658.17 | $536.02 |
| 025-398-061 | 304 MONTEBELLO OAKS DR | 1 | | 69A | 1.00 | 536.02 | 658.17 | $536.02 |
| 025-398-062 | 1650 CHRISTINA CT | 1 | | 69A | 1.00 | 536.02 | 658.17 | $536.02 |
| 025-398-063 | 1648 CHRISTINA CT | 1 | | 69A | 1.00 | 536.02 | 658.17 | $536.02 |
| 025-398-066 | 309 SUSANNAH | 1 | | 69A | 1.00 | 536.02 | 658.17 | $536.02 |
| 025-398-067 | 311 SUSANNAH LN | 1 | | 69A | 1.00 | 536.02 | 658.17 | $536.02 |
| 025-398-073 | 305 SUSANNAH LN | 1 | | 69A | 1.00 | 536.02 | 658.17 | $536.02 |
| 025-398-074 | 307 SUSANNAH LN | 1 | | 69A | 1.00 | 536.02 | 658.17 | $536.02 |
| 025-398-075 | 313 SUSANNAH LN | 1 | | 69A | 1.00 | 536.02 | 658.17 | $536.02 |
| 025-398-076 | 315 SUSANNAH LN | 1 | | 69A | 1.00 | 536.02 | 658.17 | $536.02 |
| 025-398-077 | 317 SUSANNAH LN | 1 | | 69A | 1.00 | 536.02 | 658.17 | $536.02 |
| 025-398-078 | 319 SUSANNAH LN | 1 | | 69A | 1.00 | 536.02 | 658.17 | $536.02 |
| 025-399-001 | 1644 CHRISTINA CT | 1 | | 69B | 1.00 | 591.49 | 658.17 | $591.49 |
| 025-399-002 | 1642 CHRISTINA CT | 1 | | 69B | 1.00 | 591.49 | 658.17 | $591.49 |
| 025-399-003 | 1640 CHRISTINA CT | 1 | | 69B | 1.00 | 591.49 | 658.17 | $591.49 |
| 025-399-004 | 1638 CHRISTINA CT | 1 | | 69B | 1.00 | 591.49 | 658.17 | $591.49 |
| 025-399-005 | 1636 CHRISTINA CT | 1 | | 69B | 1.00 | 591.49 | 658.17 | $591.49 |
| 025-399-006 | 1634 CHRISTINA CT | 1 | | 69B | 1.00 | 591.49 | 658.17 | $591.49 |
| 025-399-007 | 1632 SKYVIEW | 1 | | 69B | 1.00 | 591.49 | 658.17 | $591.49 |

# City of Paso Robles
## El Paso De Robles Landscape and Lighting Maintenance District No. 1
## Fiscal Year 2016/17 Preliminary Assessment Roll
## (Sorted by APN)

| APN | Situs Address | Zone | Sub Zone | Sub Area | EBU | Applied Rate | Max Rate | Charge |
|---|---|---|---|---|---|---|---|---|
| 025-399-008 | 1630 CHRISTINA CT | 1 | | 69B | 1.00 | 591.49 | 658.17 | $591.49 |
| 025-399-009 | 1631 CHRISTINA CT | 1 | | 69B | 1.00 | 591.49 | 658.17 | $591.49 |
| 025-399-010 | 1633 CHRISTINA CT | 1 | | 69B | 1.00 | 591.49 | 658.17 | $591.49 |
| 025-399-011 | 1635 CHRISTINA CT | 1 | | 69B | 1.00 | 591.49 | 658.17 | $591.49 |
| 025-399-012 | 1637 CHRISTINA CT | 1 | | 69B | 1.00 | 591.49 | 658.17 | $591.49 |
| 025-399-013 | 1639 CHRISTINA CT | 1 | | 69B | 1.00 | 591.49 | 658.17 | $591.49 |
| 025-399-014 | 1643 CHRISTINA CT | 1 | | 69B | 1.00 | 591.49 | 658.17 | $591.49 |
| 025-399-015 | 1645 CHRISTINA CT | 1 | | 69B | 1.00 | 591.49 | 658.17 | $591.49 |
| 025-399-016 | 1647 CHRISTINA CT | 1 | | 69B | 1.00 | 591.49 | 658.17 | $591.49 |
| 025-399-017 | 1649 CHRISTINA CT | 1 | | 69B | 1.00 | 591.49 | 658.17 | $591.49 |
| 025-399-018 | 1640 SKYVIEW DR | 1 | | 69B | 1.00 | 591.49 | 658.17 | $591.49 |
| 025-399-019 | 1638 SKYVIEW DR | 1 | | 69B | 1.00 | 591.49 | 658.17 | $591.49 |
| 025-399-020 | 1710 SKYVIEW DR | 1 | | 69B | 1.00 | 591.49 | 658.17 | $591.49 |
| 025-399-021 | 1708 SKYVIEW DR | 1 | | 69B | 1.00 | 591.49 | 658.17 | $591.49 |
| 025-399-022 | 1706 SKYVIEW DR | 1 | | 69B | 1.00 | 591.49 | 658.17 | $591.49 |
| 025-399-023 | 1704 SKYVIEW DR | 1 | | 69B | 1.00 | 591.49 | 658.17 | $591.49 |
| 025-399-024 | 1625 SKYVIEW DR | 1 | | 69B | 1.00 | 591.49 | 658.17 | $591.49 |
| 025-399-025 | 1700 SKYVIEW DR | 1 | | 69B | 1.00 | 591.49 | 658.17 | $591.49 |
| 025-399-026 | 218 KAYLA CT | 1 | | 69B | 1.00 | 591.49 | 658.17 | $591.49 |
| 025-399-027 | 216 KAYLA CT | 1 | | 69B | 1.00 | 591.49 | 658.17 | $591.49 |
| 025-399-028 | 214 KAYLA CT | 1 | | 69B | 1.00 | 591.49 | 658.17 | $591.49 |
| 025-399-029 | 212 KAYLA CT | 1 | | 69B | 1.00 | 591.49 | 658.17 | $591.49 |
| 025-399-030 | 213 KAYLA CT | 1 | | 69B | 1.00 | 591.49 | 658.17 | $591.49 |
| 025-399-031 | 215 KAYLA CT | 1 | | 69B | 1.00 | 591.49 | 658.17 | $591.49 |
| 025-399-032 | 217 KAYLA CT | 1 | | 69B | 1.00 | 591.49 | 658.17 | $591.49 |
| 025-399-033 | 1709 SKYVIEW DR | 1 | | 69B | 1.00 | 591.49 | 658.17 | $591.49 |
| 025-399-034 | 1711 SKYVIEW DR | 1 | | 69B | 1.00 | 591.49 | 658.17 | $591.49 |
| 025-399-035 | 1713 SKYVIEW DR | 1 | | 69B | 1.00 | 591.49 | 658.17 | $591.49 |
| 025-403-055 | 2323 TULEY RD | 14 | | 33 | 1.00 | 171.97 | 596.65 | $171.97 |
| 025-403-056 | 2324 TULEY RD | 14 | | 33 | 1.00 | 171.97 | 596.65 | $171.97 |
| 025-403-057 | 2935 UNION ROAD | 14 | | 33 | 1.00 | 171.97 | 596.65 | $171.97 |
| 025-403-058 | 2931 UNION RD | 14 | | 33 | 1.00 | 171.97 | 596.65 | $171.97 |
| 025-403-068 | 2200 GOLDEN HILL RD | 15 | | 62 | 1.00 | 105.97 | 402.42 | $105.97 |
| 025-403-069 | 2208 GOLDEN HILL RD | 15 | | 62 | 1.00 | 105.97 | 402.42 | $105.97 |
| 025-403-070 | 1980 PROSPECT AVE | | | 64 | 1.00 | 874.44 | 1,053.08 | $874.44 |
| 025-403-071 | PROSPECT | | | 64 | 1.00 | 874.44 | 1,053.08 | $874.44 |
| 025-403-072 | 1940 PROSPECT AVE | | | 64 | 1.00 | 874.44 | 1,053.08 | $874.44 |
| 025-403-073 | 1920 PROSPECT AVE | | | 64 | 1.00 | 874.44 | 1,053.08 | $874.44 |
| 025-403-074 | 2220 PROSPECT AVE | 6 | | 83 | 1.00 | 58.89 | 1,555.35 | $58.89 |
| 025-403-075 | PROSPECT | 6 | | 83 | 1.00 | 58.89 | 1,555.35 | $58.89 |
| 025-403-080 | 2144 PROSPECT AVE | 6 | | 84 | 1.00 | 58.89 | 1,477.55 | $58.89 |
| 025-403-081 | 2140 PROSPECT AVE | 6 | | 84 | 1.00 | 58.89 | 1,477.55 | $58.89 |
| 025-404-001 | 1905 MESA RD | 11 | | 32 | 1.00 | 190.70 | 250.00 | $190.70 |
| 025-404-002 | 1903 MESA RD | 11 | | 32 | 1.00 | 190.70 | 250.00 | $190.70 |
| 025-404-003 | 2300 ARCIERO CT | 11 | | 32 | 1.00 | 190.70 | 250.00 | $190.70 |
| 025-404-004 | 2302 ARCIERO CT | 11 | | 32 | 1.00 | 190.70 | 250.00 | $190.70 |
| 025-404-005 | 2304 ARCIERO CT | 11 | | 32 | 1.00 | 190.70 | 250.00 | $190.70 |
| 025-404-006 | 2321 ARCIERO CT | 11 | | 32 | 1.00 | 190.70 | 250.00 | $190.70 |
| 025-404-007 | 2319 ARCIERO CT | 11 | | 32 | 1.00 | 190.70 | 250.00 | $190.70 |
| 025-404-008 | 2317 ARCIERO CT | 11 | | 32 | 1.00 | 190.70 | 250.00 | $190.70 |
| 025-404-009 | 2313 ARCIERO CT | 11 | | 32 | 1.00 | 190.70 | 250.00 | $190.70 |
| 025-404-010 | 2311 ARCIERO CT | 11 | | 32 | 1.00 | 190.70 | 250.00 | $190.70 |
| 025-404-011 | 2309 ARCIERO CT | 11 | | 32 | 1.00 | 190.70 | 250.00 | $190.70 |
| 025-404-012 | 2307 ARCIERO CT | 11 | | 32 | 1.00 | 190.70 | 250.00 | $190.70 |
| 025-404-013 | 2305 ARCIERO CT | 11 | | 32 | 1.00 | 190.70 | 250.00 | $190.70 |
| 025-404-014 | 2303 ARCIERO CT | 11 | | 32 | 1.00 | 190.70 | 250.00 | $190.70 |
| 025-404-015 | 1811 MESA RD | 11 | | 32 | 1.00 | 190.70 | 250.00 | $190.70 |
| 025-404-016 | 1809 MESA RD | 11 | | 32 | 1.00 | 190.70 | 250.00 | $190.70 |
| 025-404-017 | 1807 MESA RD | 11 | | 32 | 1.00 | 190.70 | 250.00 | $190.70 |
| 025-404-018 | 2302 MESA VISTA CT | 11 | | 32 | 1.00 | 190.70 | 250.00 | $190.70 |
| 025-404-019 | 2304 MESA VISTA CT | 11 | | 32 | 1.00 | 190.70 | 250.00 | $190.70 |
| 025-404-020 | 2306 MESA VISTA CT | 11 | | 32 | 1.00 | 190.70 | 250.00 | $190.70 |
| 025-404-021 | 2308 MESA VISTA CT | 11 | | 32 | 1.00 | 190.70 | 250.00 | $190.70 |

# City of Paso Robles
## El Paso De Robles Landscape and Lighting Maintenance District No. 1
## Fiscal Year 2016/17 Preliminary Assessment Roll
## (Sorted by APN)

| APN | Situs Address | Zone | Sub Zone | Sub Area | EBU | Applied Rate | Max Rate | Charge |
|---|---|---|---|---|---|---|---|---|
| 025-404-022 | 2310 MESA VISTA CT | 11 | | 32 | 1.00 | 190.70 | 250.00 | $190.70 |
| 025-404-023 | 2309 MESA VISTA CT | 11 | | 32 | 1.00 | 190.70 | 250.00 | $190.70 |
| 025-404-024 | 2307 MESA VISTA CT | 11 | | 32 | 1.00 | 190.70 | 250.00 | $190.70 |
| 025-404-025 | 2305 MESA VISTA CT | 11 | | 32 | 1.00 | 190.70 | 250.00 | $190.70 |
| 025-404-026 | 2303 MESA VISTA CT | 11 | | 32 | 1.00 | 190.70 | 250.00 | $190.70 |
| 025-404-027 | 2301 MESA VISTA CT | 11 | | 32 | 1.00 | 190.70 | 250.00 | $190.70 |
| 025-404-028 | 1803 MESA RD | 11 | | 32 | 1.00 | 190.70 | 250.00 | $190.70 |
| 025-404-029 | 1801 MESA RD | 11 | | 32 | 1.00 | 190.70 | 250.00 | $190.70 |
| 025-404-030 | 2302 APION CT | 11 | | 32 | 1.00 | 190.70 | 250.00 | $190.70 |
| 025-404-031 | 2304 APION CT | 11 | | 32 | 1.00 | 190.70 | 250.00 | $190.70 |
| 025-404-032 | 2306 APION CT | 11 | | 32 | 1.00 | 190.70 | 250.00 | $190.70 |
| 025-404-033 | 2308 APION CT | 11 | | 32 | 1.00 | 190.70 | 250.00 | $190.70 |
| 025-404-034 | 2310 APION CT | 11 | | 32 | 1.00 | 190.70 | 250.00 | $190.70 |
| 025-404-035 | 2309 APION CT | 11 | | 32 | 1.00 | 190.70 | 250.00 | $190.70 |
| 025-404-036 | 2307 APION CT | 11 | | 32 | 1.00 | 190.70 | 250.00 | $190.70 |
| 025-404-037 | 2305 APION CT | 11 | | 32 | 1.00 | 190.70 | 250.00 | $190.70 |
| 025-404-038 | 2303 APION CT | 11 | | 32 | 1.00 | 190.70 | 250.00 | $190.70 |
| 025-404-039 | 2301 APION CT | 11 | | 32 | 1.00 | 190.70 | 250.00 | $190.70 |
| 025-404-040 | 2209 APION CT | 11 | | 32 | 1.00 | 190.70 | 250.00 | $190.70 |
| 025-404-041 | 1800 MESA RD | 11 | | 32 | 1.00 | 190.70 | 250.00 | $190.70 |
| 025-404-042 | 1802 MESA RD | 11 | | 32 | 1.00 | 190.70 | 250.00 | $190.70 |
| 025-404-043 | 1804 MESA RD | 11 | | 32 | 1.00 | 190.70 | 250.00 | $190.70 |
| 025-404-044 | 1806 MESA RD | 11 | | 32 | 1.00 | 190.70 | 250.00 | $190.70 |
| 025-404-045 | 1808 MESA RD | 11 | | 32 | 1.00 | 190.70 | 250.00 | $190.70 |
| 025-404-046 | 1810 MESA RD | 11 | | 32 | 1.00 | 190.70 | 250.00 | $190.70 |
| 025-404-047 | 1812 MESA RD | 11 | | 32 | 1.00 | 190.70 | 250.00 | $190.70 |
| 025-404-048 | 2229 ARCIERO CT | 11 | | 32 | 1.00 | 190.70 | 250.00 | $190.70 |
| 025-404-049 | 2227 ARCIERO CT | 11 | | 32 | 1.00 | 190.70 | 250.00 | $190.70 |
| 025-404-050 | 2225 ARCIERO CT | 11 | | 32 | 1.00 | 190.70 | 250.00 | $190.70 |
| 025-404-051 | 2223 ARCIERO WAY | 11 | | 32 | 1.00 | 190.70 | 250.00 | $190.70 |
| 025-404-052 | 2221 ARCIERO CT | 11 | | 32 | 1.00 | 190.70 | 250.00 | $190.70 |
| 025-404-053 | 2219 ARCIERO CT | 11 | | 32 | 1.00 | 190.70 | 250.00 | $190.70 |
| 025-404-066 | 2301 SIGNORA ROSA CT | 11 | | 75 | 1.00 | 341.33 | 921.44 | $341.33 |
| 025-404-067 | 2303 SIGNORA ROSA CT | 11 | | 75 | 1.00 | 341.33 | 921.44 | $341.33 |
| 025-404-068 | 2305 SIGNORA ROSA CT | 11 | | 75 | 1.00 | 341.33 | 921.44 | $341.33 |
| 025-404-069 | 2307 SIGNORA ROSA CT | 11 | | 75 | 1.00 | 341.33 | 921.44 | $341.33 |
| 025-404-070 | 2309 SIGNORA ROSA CT | 11 | | 75 | 1.00 | 341.33 | 921.44 | $341.33 |
| 025-404-071 | 2311 SIGNORA ROSA CT | 11 | | 75 | 1.00 | 341.33 | 921.44 | $341.33 |
| 025-404-072 | 2313 SIGNORA ROSA CT | 11 | | 75 | 1.00 | 341.33 | 921.44 | $341.33 |
| 025-404-073 | 2306 SIGNORA ROSA CT | 11 | | 75 | 1.00 | 341.33 | 921.44 | $341.33 |
| 025-404-074 | 2304 SIGNORA ROSA CT | 11 | | 75 | 1.00 | 341.33 | 921.44 | $341.33 |
| 025-404-075 | 2302 MESA | 11 | | 75 | 1.00 | 341.33 | 921.44 | $341.33 |
| 025-404-076 | 1911 MESA | 11 | | 75 | 1.00 | 341.33 | 921.44 | $341.33 |
| 025-405-001 | 1910 MESA RD | 11 | | 38 | 1.00 | 138.86 | 167.16 | $138.86 |
| 025-405-002 | 1908 MESA RD | 11 | | 38 | 1.00 | 138.86 | 167.16 | $138.86 |
| 025-405-003 | 1906 MESA RD | 11 | | 38 | 1.00 | 138.86 | 167.16 | $138.86 |
| 025-405-004 | 1904 MESA RD | 11 | | 38 | 1.00 | 138.86 | 167.16 | $138.86 |
| 025-405-005 | 1902 MESA RD | 11 | | 38 | 1.00 | 138.86 | 167.16 | $138.86 |
| 025-405-006 | 1900 MESA RD | 11 | | 38 | 1.00 | 138.86 | 167.16 | $138.86 |
| 025-405-007 | 2228 ARCIERO CT | 11 | | 38 | 1.00 | 138.86 | 167.16 | $138.86 |
| 025-405-008 | 2226 ARCIERO CT | 11 | | 38 | 1.00 | 138.86 | 167.16 | $138.86 |
| 025-405-009 | 1903 PATRIA CT | 11 | | 38 | 1.00 | 138.86 | 167.16 | $138.86 |
| 025-405-010 | 1905 PATRIA CT | 11 | | 38 | 1.00 | 138.86 | 167.16 | $138.86 |
| 025-405-011 | 1907 PATRIA CT | 11 | | 38 | 1.00 | 138.86 | 167.16 | $138.86 |
| 025-405-012 | 1909 PATRIA CT | 11 | | 38 | 1.00 | 138.86 | 167.16 | $138.86 |
| 025-405-013 | 2235 PROSPECT AVE | 11 | | 38 | 1.00 | 138.86 | 167.16 | $138.86 |
| 025-405-014 | 2215 PROSPECT AVE | 11 | | 38 | 1.00 | 138.86 | 167.16 | $138.86 |
| 025-405-015 | 2205 PROSPECT AVE | 11 | | 38 | 1.00 | 138.86 | 167.16 | $138.86 |
| 025-405-016 | 1900 PATRIA CT | 11 | | 48 | 1.00 | 136.27 | 234.86 | $136.27 |
| 025-405-017 | 1902 PATRIA CT | 11 | | 48 | 1.00 | 136.27 | 234.86 | $136.27 |
| 025-405-018 | 1904 PATRIA CT | 11 | | 48 | 1.00 | 136.27 | 234.86 | $136.27 |
| 025-405-019 | 1906 PATRIA CT | 11 | | 48 | 1.00 | 136.27 | 234.86 | $136.27 |
| 025-405-020 | 1908 PATRIA CT | 11 | | 48 | 1.00 | 136.27 | 234.86 | $136.27 |

# City of Paso Robles
## El Paso De Robles Landscape and Lighting Maintenance District No. 1
## Fiscal Year 2016/17 Preliminary Assessment Roll
## (Sorted by APN)

| APN | Situs Address | Zone | Sub Zone | Sub Area | EBU | Applied Rate | Max Rate | Charge |
|---|---|---|---|---|---|---|---|---|
| 025-405-021 | PATRIA | 11 | | 48 | 1.00 | 136.27 | 234.86 | $136.27 |
| 025-405-022 | 2131 PROSPECT AVE | 11 | | 48 | 1.00 | 136.27 | 234.86 | $136.27 |
| 025-405-023 | 1915 BELLA VISTA | 11 | | 48 | 1.00 | 136.27 | 234.86 | $136.27 |
| 025-405-024 | 1913 BELLA VISTA CT | 11 | | 48 | 1.00 | 136.27 | 234.86 | $136.27 |
| 025-405-025 | 1911 BELLA VISTA CT | 11 | | 48 | 1.00 | 136.27 | 234.86 | $136.27 |
| 025-405-026 | 1909 BELLA VISTA CT | 11 | | 48 | 1.00 | 136.27 | 234.86 | $136.27 |
| 025-405-027 | 1907 BELLA VISTA CT | 11 | | 48 | 1.00 | 136.27 | 234.86 | $136.27 |
| 025-405-028 | 1905 BELLA VISTA CT | 11 | | 48 | 1.00 | 136.27 | 234.86 | $136.27 |
| 025-405-029 | 1903 BELLA VISTA CT | 11 | | 48 | 1.00 | 136.27 | 234.86 | $136.27 |
| 025-405-030 | 1901 BELLA VISTA CT | 11 | | 48 | 1.00 | 136.27 | 234.86 | $136.27 |
| 025-406-001 | 2002 STELLA CT | 11 | | 39 | 1.00 | 144.66 | 193.33 | $144.66 |
| 025-406-002 | 2004 STELLA CT | 11 | | 39 | 1.00 | 144.66 | 193.33 | $144.66 |
| 025-406-003 | 2095 PROSPECT | 11 | | 39 | 1.00 | 144.66 | 193.33 | $144.66 |
| 025-406-004 | 2093 PROSPECT | 11 | | 39 | 1.00 | 144.66 | 193.33 | $144.66 |
| 025-406-005 | 2091 PROSPECT AVE | 11 | | 39 | 1.00 | 144.66 | 193.33 | $144.66 |
| 025-406-006 | 2006 STELLA | 11 | | 39 | 1.00 | 144.66 | 193.33 | $144.66 |
| 025-406-007 | 2008 STELLA | 11 | | 39 | 1.00 | 144.66 | 193.33 | $144.66 |
| 025-406-008 | 2007 STELLA | 11 | | 39 | 1.00 | 144.66 | 193.33 | $144.66 |
| 025-406-009 | 2005 STELLA CT | 11 | | 39 | 1.00 | 144.66 | 193.33 | $144.66 |
| 025-406-010 | 2003 STELLA CT | 11 | | 39 | 1.00 | 144.66 | 193.33 | $144.66 |
| 025-406-011 | 1902 BELLA VISTA CT | 11 | | 39 | 1.00 | 144.66 | 193.33 | $144.66 |
| 025-406-012 | 1904 BELLA VISTA CT | 11 | | 39 | 1.00 | 144.66 | 193.33 | $144.66 |
| 025-406-013 | 1906 BELLA VISTA CT | 11 | | 39 | 1.00 | 144.66 | 193.33 | $144.66 |
| 025-406-014 | 1901 TERRABELLA CT | 11 | | 76A | 1.00 | 508.54 | 921.44 | $508.54 |
| 025-406-015 | 1903 TERRABELLA CT | 11 | | 76A | 1.00 | 508.54 | 921.44 | $508.54 |
| 025-406-016 | 1905 TERRABELLA CT | 11 | | 76A | 1.00 | 508.54 | 921.44 | $508.54 |
| 025-406-017 | 1907 TERRA BELLA CT | 11 | | 76A | 1.00 | 508.54 | 921.44 | $508.54 |
| 025-406-018 | 1909 TERRA BELLA CT | 11 | | 76A | 1.00 | 508.54 | 921.44 | $508.54 |
| 025-406-019 | 1911 TERRABELLA CT | 11 | | 76A | 1.00 | 508.54 | 921.44 | $508.54 |
| 025-406-020 | PROSPECT | 11 | | 76A | 1.00 | 508.54 | 921.44 | $508.54 |
| 025-406-021 | 1904 TERRABELLA CT | 11 | | 76A | 1.00 | 508.54 | 921.44 | $508.54 |
| 025-406-022 | 1902 TERRABELLA CT | 11 | | 76A | 1.00 | 508.54 | 921.44 | $508.54 |
| 025-406-023 | 2089 PROSPECT AVE | 11 | | 76A | 1.00 | 508.54 | 921.44 | $508.54 |
| 025-406-024 | 2087 PROSPECT AVE | 11 | | 76A | 1.00 | 508.54 | 921.44 | $508.54 |
| 025-406-025 | 2085 PROSPECT AVE | 11 | | 76A | 1.00 | 508.54 | 921.44 | $508.54 |
| 025-407-001 | 1684 BELLA VISTA CT | 11 | | 57 | 1.00 | 415.19 | 857.33 | $415.19 |
| 025-407-002 | 1682 BELLA VISTA CT | 11 | | 57 | 1.00 | 415.19 | 857.33 | $415.19 |
| 025-407-003 | 1680 BELLA VISTA CT | 11 | | 57 | 1.00 | 415.19 | 857.33 | $415.19 |
| 025-407-004 | 1678 BELLA VISTA CT | 11 | | 57 | 1.00 | 415.19 | 857.33 | $415.19 |
| 025-407-005 | 1676 BELLA VISTA CT | 11 | | 57 | 1.00 | 415.19 | 857.33 | $415.19 |
| 025-407-006 | 1675 BELLA VISTA CT | 11 | | 57 | 1.00 | 415.19 | 857.33 | $415.19 |
| 025-407-007 | 1677 BELLA VISTA CT | 11 | | 57 | 1.00 | 415.19 | 857.33 | $415.19 |
| 025-407-008 | 1681 BELLA VISTA CT | 11 | | 57 | 1.00 | 415.19 | 857.33 | $415.19 |
| 025-407-009 | 1683 BELLA VISTA CT | 11 | | 57 | 1.00 | 415.19 | 857.33 | $415.19 |
| 025-407-012 | 1785 BELLA VISTA CT | 11 | | 57 | 1.00 | 415.19 | 857.33 | $415.19 |
| 025-407-013 | 2204 CIELO CT | 11 | | 57 | 1.00 | 415.19 | 857.33 | $415.19 |
| 025-407-014 | 2206 CIELO CT | 11 | | 57 | 1.00 | 415.19 | 857.33 | $415.19 |
| 025-407-015 | 2208 CIELO CT | 11 | | 57 | 1.00 | 415.19 | 857.33 | $415.19 |
| 025-407-016 | 1733 MESA RD | 11 | | 57 | 1.00 | 415.19 | 857.33 | $415.19 |
| 025-407-017 | 2302 CIELO CT | 11 | | 57 | 1.00 | 415.19 | 857.33 | $415.19 |
| 025-407-018 | 2304 CIELO CT | 11 | | 57 | 1.00 | 415.19 | 857.33 | $415.19 |
| 025-407-019 | 2306 CIELO CT | 11 | | 57 | 1.00 | 415.19 | 857.33 | $415.19 |
| 025-407-021 | 1781 BELLA VISTA CT | 11 | | 57 | 1.00 | 415.19 | 857.33 | $415.19 |
| 025-407-023 | 1783 BELLA VISTA CT | 11 | | 57 | 1.00 | 415.19 | 857.33 | $415.19 |
| 025-408-001 | 1811 BELLA VISTA CT | 11 | | 57 | 1.00 | 415.19 | 857.33 | $415.19 |
| 025-408-002 | 1809 BELLA VISTA CT | 11 | | 57 | 1.00 | 415.19 | 857.33 | $415.19 |
| 025-408-003 | 1807 BELLA VISTA CT | 11 | | 57 | 1.00 | 415.19 | 857.33 | $415.19 |
| 025-408-004 | 1805 BELLA VISTA CT | 11 | | 57 | 1.00 | 415.19 | 857.33 | $415.19 |
| 025-408-005 | 1803 BELLA VISTA CT | 11 | | 57 | 1.00 | 415.19 | 857.33 | $415.19 |
| 025-408-006 | 1801 BELLA VISTA CT | 11 | | 57 | 1.00 | 415.19 | 857.33 | $415.19 |
| 025-408-007 | 1800 BELLA VISTA CT | 11 | | 57 | 1.00 | 415.19 | 857.33 | $415.19 |
| 025-408-008 | 1798 BELLA VISTA CT | 11 | | 57 | 1.00 | 415.19 | 857.33 | $415.19 |
| 025-408-012 | 1790 BELLA VISTA CT | 11 | | 57 | 1.00 | 415.19 | 857.33 | $415.19 |

# City of Paso Robles
## El Paso De Robles Landscape and Lighting Maintenance District No. 1
## Fiscal Year 2016/17 Preliminary Assessment Roll
## (Sorted by APN)

| APN | Situs Address | Zone | Sub Zone | Sub Area | EBU | Applied Rate | Max Rate | Charge |
|---|---|---|---|---|---|---|---|---|
| 025-408-013 | 2201 APION CT | 11 | | 57 | 1.00 | 415.19 | 857.33 | $415.19 |
| 025-408-014 | 1800 CARINO CT | 11 | | 57 | 1.00 | 415.19 | 857.33 | $415.19 |
| 025-408-015 | 1802 CARINO CT | 11 | | 57 | 1.00 | 415.19 | 857.33 | $415.19 |
| 025-408-016 | 1804 CARINO CT | 11 | | 57 | 1.00 | 415.19 | 857.33 | $415.19 |
| 025-408-017 | 1806 CARINO CT | 11 | | 57 | 1.00 | 415.19 | 857.33 | $415.19 |
| 025-408-018 | 1808 CARINO CT | 11 | | 57 | 1.00 | 415.19 | 857.33 | $415.19 |
| 025-408-019 | 1812 CARINO CT | 11 | | 57 | 1.00 | 415.19 | 857.33 | $415.19 |
| 025-408-020 | 1811 CARINO CT | 11 | | 57 | 1.00 | 415.19 | 857.33 | $415.19 |
| 025-408-021 | 1809 CARINO CT | 11 | | 57 | 1.00 | 415.19 | 857.33 | $415.19 |
| 025-408-022 | 1807 CARINO CT | 11 | | 57 | 1.00 | 415.19 | 857.33 | $415.19 |
| 025-408-023 | 1805 CARINO CT | 11 | | 57 | 1.00 | 415.19 | 857.33 | $415.19 |
| 025-408-024 | 1803 CARINO CT | 11 | | 57 | 1.00 | 415.19 | 857.33 | $415.19 |
| 025-408-025 | 1801 CARINO CT | 11 | | 57 | 1.00 | 415.19 | 857.33 | $415.19 |
| 025-408-026 | 2207 APION CT | 11 | | 57 | 1.00 | 415.19 | 857.33 | $415.19 |
| 025-408-027 | 2205 APION CT | 11 | | 57 | 1.00 | 415.19 | 857.33 | $415.19 |
| 025-408-028 | 2203 APION CT | 11 | | 57 | 1.00 | 415.19 | 857.33 | $415.19 |
| 025-408-029 | 1788 BELLA VISTA CT | 11 | | 57 | 1.00 | 415.19 | 857.33 | $415.19 |
| 025-408-030 | 1786 BELLA VISTA CT | 11 | | 57 | 1.00 | 415.19 | 857.33 | $415.19 |
| 025-408-031 | 1784 BELLA VISTA CT | 11 | | 57 | 1.00 | 415.19 | 857.33 | $415.19 |
| 025-408-032 | 1782 BELLA VISTA CT | 11 | | 57 | 1.00 | 415.19 | 857.33 | $415.19 |
| 025-408-035 | 1794 BELLA VISTA | 11 | | 57 | 1.00 | 415.19 | 857.33 | $415.19 |
| 025-408-036 | 1796 BELLA VISTA CT | 11 | | 57 | 1.00 | 415.19 | 857.33 | $415.19 |
| 025-408-040 | 1792 BELLA VISTA CT | 11 | | 57 | 1.00 | 415.19 | 857.33 | $415.19 |
| 025-409-002 | 1804 BELLA VISTA CT | 11 | | 76B | 1.00 | 418.84 | 1,053.08 | $418.84 |
| 025-409-003 | 1806 BELLA VISTA CT | 11 | | 76B | 1.00 | 418.84 | 1,053.08 | $418.84 |
| 025-409-004 | 1808 BELLA VISTA CT | 11 | | 76B | 1.00 | 418.84 | 1,053.08 | $418.84 |
| 025-409-005 | ARCIERO | 11 | | 76B | 1.00 | 418.84 | 1,053.08 | $418.84 |
| 025-409-006 | 2151 ARCIERO CT | 11 | | 76B | 1.00 | 418.84 | 1,053.08 | $418.84 |
| 025-409-007 | 2149 ARCIERO CT | 11 | | 76B | 1.00 | 418.84 | 1,053.08 | $418.84 |
| 025-409-008 | 2147 ARCIERO CT | 11 | | 76B | 1.00 | 418.84 | 1,053.08 | $418.84 |
| 025-409-009 | 1812 BELLA VISTA CT | 11 | | 76B | 1.00 | 418.84 | 1,053.08 | $418.84 |
| 025-409-010 | 1814 BELLA VISTA CT | 11 | | 76B | 1.00 | 418.84 | 1,053.08 | $418.84 |
| 025-410-001 | BUENA VISTA | 5 | | 36A | 1.00 | 456.17 | 528.60 | $456.17 |
| 025-410-002 | EXPERIMENTAL STATION | 5 | | 36B | 1.00 | 575.73 | 921.44 | $575.73 |
| 025-422-001 | 1860 DALLONS RD | 6 | | 61 | 1.00 | 105.97 | 923.28 | $105.97 |
| 025-422-002 | 1862 JENA CT | 6 | | 61 | 1.00 | 105.97 | 923.28 | $105.97 |
| 025-422-003 | 1864 JENA CT | 6 | | 61 | 1.00 | 105.97 | 923.28 | $105.97 |
| 025-422-005 | 1868 JENA CT | 6 | | 61 | 1.00 | 105.97 | 923.28 | $105.97 |
| 025-422-006 | 1870 DALLONS RD | 6 | | 61 | 1.00 | 105.97 | 923.28 | $105.97 |
| 025-422-007 | 1869 DALLONS DR | 6 | | 61 | 1.00 | 105.97 | 923.28 | $105.97 |
| 025-422-008 | 1861 DALLONS DR | 6 | | 61 | 1.00 | 105.97 | 923.28 | $105.97 |
| 025-422-011 | 1866 JENA CT | 6 | | 61 | 1.00 | 105.97 | 923.28 | $105.97 |
| 025-422-014 | 1921 EXPERIMENTAL STATION RD | | | 116 | 1.00 | 879.74 | 957.08 | $879.74 |
| 025-422-015 | 1925 EXPERIMENTAL STATION RD | | | 116 | 1.00 | 879.74 | 957.08 | $879.74 |
| 025-422-016 | 1929 EXPERIMENTAL STATION RD | | | 116 | 1.00 | 879.74 | 957.08 | $879.74 |
| 025-422-017 | 1934 EXPERIMENTAL STATION RD | | | 116 | 1.00 | 879.74 | 957.08 | $879.74 |
| 025-422-018 | 1928 EXPERIMENTAL STATION RD | | | 116 | 1.00 | 879.74 | 957.08 | $879.74 |
| 025-422-019 | 1924 EXPERIMENTAL STATION RD | | | 116 | 1.00 | 879.74 | 957.08 | $879.74 |
| 025-422-020 | 1918 EXPERIMENTAL STATION RD | | | 116 | 1.00 | 879.74 | 957.08 | $879.74 |
| 025-422-023 | 2449 GOLDEN HILL RD | 15 | | 118 | 2.81 | 99.24 | 1,354.88 | $278.86 |
| 025-422-026 | GOLDEN HILL | 15 | | 118 | 1.07 | 99.24 | 1,354.88 | $106.19 |
| 025-422-027 | GOLDEN HILL | 15 | | 118 | 0.62 | 99.24 | 1,354.88 | $61.53 |
| 025-422-028 | GOLDEN HILL | 15 | | 118 | 1.73 | 99.24 | 1,354.88 | $171.69 |
| 025-422-029 | GOLDEN HILL | 15 | | 118 | 0.63 | 99.24 | 1,354.88 | $62.52 |
| 025-422-030 | GOLDEN HILL | 15 | | 118 | 0.83 | 99.24 | 1,354.88 | $82.37 |
| 025-422-031 | GOLDEN HILL | 15 | | 118 | 0.81 | 99.24 | 1,354.88 | $80.38 |
| 025-422-032 | 2441 GOLDEN HILL RD | 15 | | 118 | 1.09 | 99.24 | 1,354.88 | $108.17 |
| 025-422-033 | GOLDEN HILL | 15 | | 118 | 11.53 | 99.24 | 1,354.88 | $1,144.24 |
| 025-422-034 | GOLDEN HILL | 15 | | 118 | 2.07 | 99.24 | 1,354.88 | $205.43 |
| 025-422-035 | GOLDEN HILL | 15 | | 118 | 1.71 | 99.24 | 1,354.88 | $169.70 |
| 025-423-001 | 2004 DALLONS DR | 15 | | 97 | 1.00 | 74.58 | 634.72 | $74.58 |
| 025-423-002 | GOLDEN HILL | 15 | | 97 | 1.00 | 74.58 | 634.72 | $74.58 |
| 025-423-003 | GOLDEN HILL | 15 | | 97 | 1.00 | 74.58 | 634.72 | $74.58 |

# City of Paso Robles
## El Paso De Robles Landscape and Lighting Maintenance District No. 1
## Fiscal Year 2016/17 Preliminary Assessment Roll
## (Sorted by APN)

| APN | Situs Address | Zone | Sub Zone | Sub Area | EBU | Applied Rate | Max Rate | Charge |
|---|---|---|---|---|---|---|---|---|
| 025-424-001 | GERMAINE | | | 37 | 1.00 | 508.21 | 1,974.52 | $508.21 |
| 025-424-002 | GERMAINE | | | 37 | 1.00 | 508.21 | 1,974.52 | $508.21 |
| 025-424-003 | GERMAINE | | | 37 | 1.00 | 508.21 | 1,974.52 | $508.21 |
| 025-424-004 | GERMAINE | | | 37 | 1.00 | 508.21 | 1,974.52 | $508.21 |
| 025-424-005 | GERMAINE | | | 37 | 1.00 | 508.21 | 1,974.52 | $508.21 |
| 025-424-006 | GERMAINE | | | 37 | 1.00 | 508.21 | 1,974.52 | $508.21 |
| 025-424-007 | GERMAINE | | | 37 | 1.00 | 508.21 | 1,974.52 | $508.21 |
| 025-424-008 | GERMAINE | | | 37 | 1.00 | 508.21 | 1,974.52 | $508.21 |
| 025-425-001 | NO SITUS AVAILABLE | | | 37 | 1.00 | 508.21 | 1,974.52 | $508.21 |
| 025-425-003 | NO SITUS AVAILABLE | | | 37 | 1.00 | 508.21 | 1,974.52 | $508.21 |
| 025-425-004 | NO SITUS AVAILABLE | | | 37 | 1.00 | 508.21 | 1,974.52 | $508.21 |
| 025-425-005 | NO SITUS AVAILABLE | | | 37 | 1.00 | 508.21 | 1,974.52 | $508.21 |
| 025-425-006 | NO SITUS AVAILABLE | | | 37 | 1.00 | 508.21 | 1,974.52 | $508.21 |
| 025-425-007 | NO SITUS AVAILABLE | | | 37 | 1.00 | 508.21 | 1,974.52 | $508.21 |
| 025-425-008 | NO SITUS AVAILABLE | | | 37 | 1.00 | 508.21 | 1,974.52 | $508.21 |
| 025-425-009 | NO SITUS AVAILABLE | | | 37 | 1.00 | 508.21 | 1,974.52 | $508.21 |
| 025-425-010 | NO SITUS AVAILABLE | | | 37 | 1.00 | 508.21 | 1,974.52 | $508.21 |
| 025-425-012 | NO SITUS AVAILABLE | | | 37 | 1.00 | 508.21 | 1,974.52 | $508.21 |
| 025-425-013 | NO SITUS AVAILABLE | | | 37 | 1.00 | 508.21 | 1,974.52 | $508.21 |
| 025-425-014 | NO SITUS AVAILABLE | | | 37 | 1.00 | 508.21 | 1,974.52 | $508.21 |
| 025-425-015 | NO SITUS AVAILABLE | | | 37 | 1.00 | 508.21 | 1,974.52 | $508.21 |
| 025-425-016 | NO SITUS AVAILABLE | | | 37 | 1.00 | 508.21 | 1,974.52 | $508.21 |
| 025-425-017 | NO SITUS AVAILABLE | | | 37 | 1.00 | 508.21 | 1,974.52 | $508.21 |
| 025-425-018 | NO SITUS AVAILABLE | | | 37 | 1.00 | 508.21 | 1,974.52 | $508.21 |
| 025-425-019 | NO SITUS AVAILABLE | | | 37 | 1.00 | 508.21 | 1,974.52 | $508.21 |
| 025-425-020 | NO SITUS AVAILABLE | | | 37 | 1.00 | 508.21 | 1,974.52 | $508.21 |
| 025-425-021 | NO SITUS AVAILABLE | | | 37 | 1.00 | 508.21 | 1,974.52 | $508.21 |
| 025-425-022 | NO SITUS AVAILABLE | | | 37 | 1.00 | 508.21 | 1,974.52 | $508.21 |
| 025-425-023 | NO SITUS AVAILABLE | | | 37 | 1.00 | 508.21 | 1,974.52 | $508.21 |
| 025-425-024 | NO SITUS AVAILABLE | | | 37 | 1.00 | 508.21 | 1,974.52 | $508.21 |
| 025-425-025 | NO SITUS AVAILABLE | | | 37 | 1.00 | 508.21 | 1,974.52 | $508.21 |
| 025-437-001 | 3557 COMBINE ST | | | 103 | 1.00 | 399.05 | 1,904.21 | $399.05 |
| 025-437-002 | 3559 COMBINE ST | | | 103 | 1.00 | 399.05 | 1,904.21 | $399.05 |
| 025-437-003 | 3561 COMBINE ST | | | 103 | 1.00 | 399.05 | 1,904.21 | $399.05 |
| 025-437-004 | 3563 COMBINE ST | | | 103 | 1.00 | 399.05 | 1,904.21 | $399.05 |
| 025-437-005 | 3565 COMBINE ST | | | 103 | 1.00 | 399.05 | 1,904.21 | $399.05 |
| 025-437-006 | 3501 COMBINE ST | | | 103 | 1.00 | 399.05 | 1,904.21 | $399.05 |
| 025-437-007 | 3505 COMBINE ST | | | 103 | 1.00 | 399.05 | 1,904.21 | $399.05 |
| 025-437-008 | 3507 COMBINE ST | | | 103 | 1.00 | 399.05 | 1,904.21 | $399.05 |
| 025-437-009 | 3511 COMBINE ST | | | 103 | 1.00 | 399.05 | 1,904.21 | $399.05 |
| 025-437-010 | 3515 COMBINE ST | | | 103 | 1.00 | 399.05 | 1,904.21 | $399.05 |
| 025-437-011 | 3519 COMBINE ST | | | 103 | 1.00 | 399.05 | 1,904.21 | $399.05 |
| 025-437-012 | 3523 COMBINE ST | | | 103 | 1.00 | 399.05 | 1,904.21 | $399.05 |
| 025-437-013 | 3527 COMBINE ST | | | 103 | 1.00 | 399.05 | 1,904.21 | $399.05 |
| 025-437-014 | 3529 COMBINE ST | | | 103 | 1.00 | 399.05 | 1,904.21 | $399.05 |
| 025-437-015 | 3531 COMBINE ST | | | 103 | 1.00 | 399.05 | 1,904.21 | $399.05 |
| 025-437-016 | 3533 COMBINE ST | | | 103 | 1.00 | 399.05 | 1,904.21 | $399.05 |
| 025-437-017 | 3535 COMBINE ST | | | 103 | 1.00 | 399.05 | 1,904.21 | $399.05 |
| 025-437-019 | 3539 COMBINE ST | | | 103 | 1.00 | 399.05 | 1,904.21 | $399.05 |
| 025-437-020 | 3541 COMBINE ST | | | 103 | 1.00 | 399.05 | 1,904.21 | $399.05 |
| 025-437-021 | 3543 COMBINE ST | | | 103 | 1.00 | 399.05 | 1,904.21 | $399.05 |
| 025-437-022 | 3545 COMBINE ST | | | 103 | 1.00 | 399.05 | 1,904.21 | $399.05 |
| 025-437-023 | 3547 COMBINE ST | | | 103 | 1.00 | 399.05 | 1,904.21 | $399.05 |
| 025-437-024 | 3549 COMBINE ST | | | 103 | 1.00 | 399.05 | 1,904.21 | $399.05 |
| 025-437-025 | 3551 COMBINE ST | | | 103 | 1.00 | 399.05 | 1,904.21 | $399.05 |
| 025-437-026 | 3553 COMBINE ST | | | 103 | 1.00 | 399.05 | 1,904.21 | $399.05 |
| 025-437-027 | 3540 COMBINE ST | | | 103 | 1.00 | 399.05 | 1,904.21 | $399.05 |
| 025-437-028 | 3542 COMBINE ST | | | 103 | 1.00 | 399.05 | 1,904.21 | $399.05 |
| 025-437-029 | 3544 COMBINE ST | | | 103 | 1.00 | 399.05 | 1,904.21 | $399.05 |
| 025-437-030 | 3546 COMBINE ST | | | 103 | 1.00 | 399.05 | 1,904.21 | $399.05 |
| 025-437-031 | 3548 COMBINE ST | | | 103 | 1.00 | 399.05 | 1,904.21 | $399.05 |
| 025-437-032 | 3550 COMBINE ST | | | 103 | 1.00 | 399.05 | 1,904.21 | $399.05 |
| 025-437-033 | 3552 COMBINE ST | | | 103 | 1.00 | 399.05 | 1,904.21 | $399.05 |

# City of Paso Robles
## El Paso De Robles Landscape and Lighting Maintenance District No. 1
## Fiscal Year 2016/17 Preliminary Assessment Roll
## (Sorted by APN)

| APN | Situs Address | Zone | Sub Zone | Sub Area | EBU | Applied Rate | Max Rate | Charge |
|---|---|---|---|---|---|---|---|---|
| 025-437-034 | 3554 COMBINE ST | | | 103 | 1.00 | 399.05 | 1,904.21 | $399.05 |
| 025-437-035 | 3556 COMBINE ST | | | 103 | 1.00 | 399.05 | 1,904.21 | $399.05 |
| 025-437-036 | 3558 COMBINE ST | | | 103 | 1.00 | 399.05 | 1,904.21 | $399.05 |
| 025-437-037 | 3560 COMBINE ST | | | 103 | 1.00 | 399.05 | 1,904.21 | $399.05 |
| 025-437-038 | 3508 COMBINE ST | | | 103 | 1.00 | 399.05 | 1,904.21 | $399.05 |
| 025-437-039 | 3510 COMBINE ST | | | 103 | 1.00 | 399.05 | 1,904.21 | $399.05 |
| 025-437-040 | 3512 COMBINE ST | | | 103 | 1.00 | 399.05 | 1,904.21 | $399.05 |
| 025-437-041 | 3514 COMBINE ST | | | 103 | 1.00 | 399.05 | 1,904.21 | $399.05 |
| 025-437-042 | 3516 COMBINE ST | | | 103 | 1.00 | 399.05 | 1,904.21 | $399.05 |
| 025-437-043 | 3518 COMBINE ST | | | 103 | 1.00 | 399.05 | 1,904.21 | $399.05 |
| 025-437-044 | 3520 COMBINE ST | | | 103 | 1.00 | 399.05 | 1,904.21 | $399.05 |
| 025-437-045 | 3522 COMBINE ST | | | 103 | 1.00 | 399.05 | 1,904.21 | $399.05 |
| 025-437-046 | 3524 COMBINE ST | | | 103 | 1.00 | 399.05 | 1,904.21 | $399.05 |
| 025-437-047 | 3526 COMBINE ST | | | 103 | 1.00 | 399.05 | 1,904.21 | $399.05 |
| 025-437-048 | 3528 COMBINE ST | | | 103 | 1.00 | 399.05 | 1,904.21 | $399.05 |
| 025-481-012 | AEROTECH CENTER | 15 | | 23 | 4.65 | 26.01 | 60.28 | $120.96 |
| 025-481-017 | AEROTECH CENTER | 15 | | 23 | 0.10 | 26.01 | 60.28 | $2.60 |
| 025-481-018 | AEROTECH CENTER | 15 | | 23 | 9.56 | 26.01 | 60.28 | $248.68 |
| 025-481-019 | AEROTECH CENTER | 15 | | 23 | 4.40 | 26.01 | 60.28 | $114.45 |
| 025-481-020 | TARSUS | 15 | | 23 | 11.58 | 26.01 | 60.28 | $301.22 |
| 025-481-021 | TARSUS | 15 | | 23 | 3.09 | 26.01 | 60.28 | $80.38 |
| 025-481-022 | AEROTECH CENTER | 15 | | 23 | 2.63 | 26.01 | 60.28 | $68.41 |
| 025-481-023 | AEROTECH CENTER | 15 | | 23 | 2.33 | 26.01 | 60.28 | $60.61 |
| 025-481-024 | AEROTECH CENTER | 15 | | 23 | 12.33 | 26.01 | 60.28 | $320.73 |
| 025-481-025 | AEROTECH CENTER | 15 | | 23 | 2.46 | 26.01 | 60.28 | $63.99 |
| 025-481-026 | TARSUS | 15 | | 23 | 2.73 | 26.01 | 60.28 | $71.01 |
| 025-481-027 | AEROTECH CENTER | 15 | | 23 | 2.35 | 26.01 | 60.28 | $61.13 |
| 025-481-028 | TARSUS | 15 | | 23 | 2.39 | 26.01 | 60.28 | $62.17 |
| 025-481-029 | AEROTECH CENTER | 15 | | 23 | 2.27 | 26.01 | 60.28 | $59.05 |
| 025-481-030 | TARSUS | 15 | | 23 | 2.46 | 26.01 | 60.28 | $63.99 |
| 025-482-001 | 4250 AEROTECH CENTER WAY | 15 | | 23 | 0.23 | 26.01 | 60.28 | $6.03 |
| 025-482-002 | 4250 AEROTECH CENTER WAY | 15 | | 23 | 0.13 | 26.01 | 60.28 | $3.43 |
| 025-482-003 | 4250 AEROTECH CENTER WAY | 15 | | 23 | 0.13 | 26.01 | 60.28 | $3.43 |
| 025-482-004 | AEROTECH CENTER | 15 | | 23 | 0.09 | 26.01 | 60.28 | $2.42 |
| 025-482-005 | AEROTECH CENTER | 15 | | 23 | 0.09 | 26.01 | 60.28 | $2.42 |
| 025-482-006 | AEROTECH CENTER | 15 | | 23 | 0.13 | 26.01 | 60.28 | $3.36 |
| 025-482-007 | AEROTECH CENTER | 15 | | 23 | 0.14 | 26.01 | 60.28 | $3.64 |
| 025-510-001 | 1545 VIA ROSA | 1 | | 18 | 1.00 | 206.51 | 207.00 | $206.51 |
| 025-510-002 | 1543 VIA ROSA | 1 | | 18 | 1.00 | 206.51 | 207.00 | $206.51 |
| 025-510-003 | 1541 VIA ROSA | 1 | | 18 | 1.00 | 206.51 | 207.00 | $206.51 |
| 025-510-004 | 1539 VIA ROSA | 1 | | 18 | 1.00 | 206.51 | 207.00 | $206.51 |
| 025-510-005 | 1537 VIA ROSA | 1 | | 18 | 1.00 | 206.51 | 207.00 | $206.51 |
| 025-510-006 | 1535 VIA ROSA | 1 | | 18 | 1.00 | 206.51 | 207.00 | $206.51 |
| 025-510-007 | 1533 VIA ROSA | 1 | | 18 | 1.00 | 206.51 | 207.00 | $206.51 |
| 025-510-008 | 1531 VIA ROSA | 1 | | 18 | 1.00 | 206.51 | 207.00 | $206.51 |
| 025-510-009 | 1529 VIA ROSA | 1 | | 18 | 1.00 | 206.51 | 207.00 | $206.51 |
| 025-510-010 | 1527 VIA ROSA | 1 | | 18 | 1.00 | 206.51 | 207.00 | $206.51 |
| 025-510-011 | 1525 VIA ROSA | 1 | | 18 | 1.00 | 206.51 | 207.00 | $206.51 |
| 025-510-012 | 1523 VIA ROSA | 1 | | 18 | 1.00 | 206.51 | 207.00 | $206.51 |
| 025-510-013 | 1521 VIA ROSA | 1 | | 18 | 1.00 | 206.51 | 207.00 | $206.51 |
| 025-510-014 | 1519 VIA ROSA | 1 | | 18 | 1.00 | 206.51 | 207.00 | $206.51 |
| 025-510-015 | 1517 VIA ROSA | 1 | | 18 | 1.00 | 206.51 | 207.00 | $206.51 |
| 025-510-016 | 1515 VIA ROSA | 1 | | 18 | 1.00 | 206.51 | 207.00 | $206.51 |
| 025-510-017 | 1513 VIA ROSA | 1 | | 18 | 1.00 | 206.51 | 207.00 | $206.51 |
| 025-510-018 | 1511 VIA ROSA | 1 | | 18 | 1.00 | 206.51 | 207.00 | $206.51 |
| 025-510-019 | 1542 VIA ROSA | 1 | | 18 | 1.00 | 206.51 | 207.00 | $206.51 |
| 025-510-020 | 1540 VIA ROSA | 1 | | 18 | 1.00 | 206.51 | 207.00 | $206.51 |
| 025-510-021 | 1538 VIA ROSA | 1 | | 18 | 1.00 | 206.51 | 207.00 | $206.51 |
| 025-510-022 | 1536 VIA ROSA | 1 | | 18 | 1.00 | 206.51 | 207.00 | $206.51 |
| 025-510-023 | 1534 VIA ROSA | 1 | | 18 | 1.00 | 206.51 | 207.00 | $206.51 |
| 025-510-024 | 1532 VIA ROSA | 1 | | 18 | 1.00 | 206.51 | 207.00 | $206.51 |
| 025-510-025 | 1530 VIA ROSA | 1 | | 18 | 1.00 | 206.51 | 207.00 | $206.51 |
| 025-510-026 | 1528 VIA ROSA | 1 | | 18 | 1.00 | 206.51 | 207.00 | $206.51 |

# City of Paso Robles
## El Paso De Robles Landscape and Lighting Maintenance District No. 1
## Fiscal Year 2016/17 Preliminary Assessment Roll
## (Sorted by APN)

| APN | Situs Address | Zone | Sub Zone | Sub Area | EBU | Applied Rate | Max Rate | Charge |
|---|---|---|---|---|---|---|---|---|
| 025-510-027 | 1526 VIA ROSA | 1 | | 18 | 1.00 | 206.51 | 207.00 | $206.51 |
| 025-510-028 | 1524 VIA ROSA | 1 | | 18 | 1.00 | 206.51 | 207.00 | $206.51 |
| 025-510-029 | 1522 VIA ROSA | 1 | | 18 | 1.00 | 206.51 | 207.00 | $206.51 |
| 025-510-030 | 1520 VIA ROSA | 1 | | 18 | 1.00 | 206.51 | 207.00 | $206.51 |
| 025-510-031 | 1518 VIA ROSA | 1 | | 18 | 1.00 | 206.51 | 207.00 | $206.51 |
| 025-510-032 | 1516 VIA ROSA | 1 | | 18 | 1.00 | 206.51 | 207.00 | $206.51 |
| 025-510-033 | 1514 VIA ROSA | 1 | | 18 | 1.00 | 206.51 | 207.00 | $206.51 |
| 025-510-034 | 211 VIA PROMESA DR | 1 | | 18 | 1.00 | 206.51 | 207.00 | $206.51 |
| 025-510-035 | 213 VIA PROMESA | 1 | | 18 | 1.00 | 206.51 | 207.00 | $206.51 |
| 025-510-036 | 214 VIA PROMESA DR | 1 | | 18 | 1.00 | 206.51 | 207.00 | $206.51 |
| 025-510-037 | 212 VIA PROMESA DR | 1 | | 18 | 1.00 | 206.51 | 207.00 | $206.51 |
| 025-510-038 | 210 VIA PROMESA DR | 1 | | 18 | 1.00 | 206.51 | 207.00 | $206.51 |
| 025-510-039 | 208 VIA PROMESA DR | 1 | | 18 | 1.00 | 206.51 | 207.00 | $206.51 |
| 025-510-040 | 206 VIA PROMESA DR | 1 | | 18 | 1.00 | 206.51 | 207.00 | $206.51 |
| 025-510-041 | 204 VIA PROMESA DR | 1 | | 18 | 1.00 | 206.51 | 207.00 | $206.51 |
| 025-511-001 | 1503 LAS BRISAS DR | 1 | | 1 | 1.00 | 206.51 | 207.00 | $206.51 |
| 025-511-002 | 1505 LAS BRISAS DR | 1 | | 1 | 1.00 | 206.51 | 207.00 | $206.51 |
| 025-511-003 | 1507 LAS BRISAS DR | 1 | | 1 | 1.00 | 206.51 | 207.00 | $206.51 |
| 025-511-004 | 1509 LAS BRISAS DR | 1 | | 1 | 1.00 | 206.51 | 207.00 | $206.51 |
| 025-511-005 | 1511 LAS BRISAS DR | 1 | | 1 | 1.00 | 206.51 | 207.00 | $206.51 |
| 025-511-006 | 1513 LAS BRISAS DR | 1 | | 1 | 1.00 | 206.51 | 207.00 | $206.51 |
| 025-511-007 | 1517 LAS BRISAS DR | 1 | | 1 | 1.00 | 206.51 | 207.00 | $206.51 |
| 025-511-008 | 1519 LAS BRISAS DR | 1 | | 1 | 1.00 | 206.51 | 207.00 | $206.51 |
| 025-511-009 | 1521 LAS BRISAS DR | 1 | | 1 | 1.00 | 206.51 | 207.00 | $206.51 |
| 025-511-010 | 1523 LAS BRISAS DR | 1 | | 1 | 1.00 | 206.51 | 207.00 | $206.51 |
| 025-511-011 | 1525 LAS BRISAS DR | 1 | | 1 | 1.00 | 206.51 | 207.00 | $206.51 |
| 025-511-012 | 1527 LAS BRISAS DR | 1 | | 1 | 1.00 | 206.51 | 207.00 | $206.51 |
| 025-511-013 | 1529 LAS BRISAS DR | 1 | | 1 | 1.00 | 206.51 | 207.00 | $206.51 |
| 025-511-014 | 1533 LAS BRISAS DR | 1 | | 1 | 1.00 | 206.51 | 207.00 | $206.51 |
| 025-511-015 | 1535 LAS BRISAS DR | 1 | | 1 | 1.00 | 206.51 | 207.00 | $206.51 |
| 025-511-016 | 1537 LAS BRISAS DR | 1 | | 1 | 1.00 | 206.51 | 207.00 | $206.51 |
| 025-511-017 | 1504 LAS BRISAS DR | 1 | | 1 | 1.00 | 206.51 | 207.00 | $206.51 |
| 025-511-018 | 1508 LAS BRISAS DR | 1 | | 1 | 1.00 | 206.51 | 207.00 | $206.51 |
| 025-511-019 | 1510 LAS BRISAS DR | 1 | | 1 | 1.00 | 206.51 | 207.00 | $206.51 |
| 025-511-020 | 1516 LAS BRISAS DR | 1 | | 1 | 1.00 | 206.51 | 207.00 | $206.51 |
| 025-511-021 | 1518 LAS BRISAS DR | 1 | | 1 | 1.00 | 206.51 | 207.00 | $206.51 |
| 025-511-022 | 102 VIA PROMESA DR | 1 | | 1 | 1.00 | 206.51 | 207.00 | $206.51 |
| 025-511-023 | 104 VIA PROMESA DR | 1 | | 1 | 1.00 | 206.51 | 207.00 | $206.51 |
| 025-511-024 | 106 VIA PROMESA DR | 1 | | 1 | 1.00 | 206.51 | 207.00 | $206.51 |
| 025-511-025 | 108 VIA PROMESA DR | 1 | | 1 | 1.00 | 206.51 | 207.00 | $206.51 |
| 025-511-026 | 1502 LAS BRISAS DR | 1 | | 1 | 1.00 | 206.51 | 207.00 | $206.51 |
| 025-511-027 | 113 VIA PROMESA DR | 1 | | 1 | 1.00 | 206.51 | 207.00 | $206.51 |
| 025-511-028 | 111 VIA PROMESA DR | 1 | | 1 | 1.00 | 206.51 | 207.00 | $206.51 |
| 025-511-029 | 109 VIA PROMESA DR | 1 | | 1 | 1.00 | 206.51 | 207.00 | $206.51 |
| 025-511-030 | 107 VIA PROMESA DR | 1 | | 1 | 1.00 | 206.51 | 207.00 | $206.51 |
| 025-511-031 | 105 VIA PROMESA DR | 1 | | 1 | 1.00 | 206.51 | 207.00 | $206.51 |
| 025-511-032 | 103 VIA PROMESA DR | 1 | | 1 | 1.00 | 206.51 | 207.00 | $206.51 |
| 025-511-033 | 101 VIA PROMESA DR | 1 | | 1 | 1.00 | 206.51 | 207.00 | $206.51 |
| 025-512-001 | 1541 LAS BRISAS DR | 1 | | 1 | 1.00 | 206.51 | 207.00 | $206.51 |
| 025-512-002 | 1539 LAS BRISAS DR | 1 | | 1 | 1.00 | 206.51 | 207.00 | $206.51 |
| 025-512-003 | 102 ENCANTO CT | 1 | | 1 | 1.00 | 206.51 | 207.00 | $206.51 |
| 025-512-004 | 104 ENCANTO CT | 1 | | 1 | 1.00 | 206.51 | 207.00 | $206.51 |
| 025-512-005 | 106 ENCANTO CT | 1 | | 1 | 1.00 | 206.51 | 207.00 | $206.51 |
| 025-512-006 | 108 ENCANTO CT | 1 | | 1 | 1.00 | 206.51 | 207.00 | $206.51 |
| 025-512-007 | 110 ENCANTO CT | 1 | | 1 | 1.00 | 206.51 | 207.00 | $206.51 |
| 025-512-008 | 112 ENCANTO CT | 1 | | 1 | 1.00 | 206.51 | 207.00 | $206.51 |
| 025-512-009 | 114 ENCANTO CT | 1 | | 1 | 1.00 | 206.51 | 207.00 | $206.51 |
| 025-512-010 | 116 ENCANTO CT | 1 | | 1 | 1.00 | 206.51 | 207.00 | $206.51 |
| 025-512-011 | 113 ENCANTO CT | 1 | | 1 | 1.00 | 206.51 | 207.00 | $206.51 |
| 025-512-012 | 111 ENCANTO CT | 1 | | 1 | 1.00 | 206.51 | 207.00 | $206.51 |
| 025-512-013 | 109 ENCANTO CT | 1 | | 1 | 1.00 | 206.51 | 207.00 | $206.51 |
| 025-512-014 | 107 ENCANTO CT | 1 | | 1 | 1.00 | 206.51 | 207.00 | $206.51 |
| 025-512-015 | 105 ENCANTO CT | 1 | | 1 | 1.00 | 206.51 | 207.00 | $206.51 |

# City of Paso Robles
## El Paso De Robles Landscape and Lighting Maintenance District No. 1
## Fiscal Year 2016/17 Preliminary Assessment Roll
## (Sorted by APN)

| APN | Situs Address | Zone | Sub Zone | Sub Area | EBU | Applied Rate | Max Rate | Charge |
|---|---|---|---|---|---|---|---|---|
| 025-512-016 | 101 ENCANTO CT | 1 | | 1 | 1.00 | 206.51 | 207.00 | $206.51 |
| 025-512-017 | 108 EL DORADO CT | 1 | | 1 | 1.00 | 206.51 | 207.00 | $206.51 |
| 025-512-018 | 110 EL DORADO CT | 1 | | 1 | 1.00 | 206.51 | 207.00 | $206.51 |
| 025-512-019 | 112 EL DORADO CT | 1 | | 1 | 1.00 | 206.51 | 207.00 | $206.51 |
| 025-512-020 | 114 EL DORADO CT | 1 | | 1 | 1.00 | 206.51 | 207.00 | $206.51 |
| 025-512-021 | 116 EL DORADO CT | 1 | | 1 | 1.00 | 206.51 | 207.00 | $206.51 |
| 025-512-022 | 115 EL DORADO CT | 1 | | 1 | 1.00 | 206.51 | 207.00 | $206.51 |
| 025-512-023 | 113 EL DORADO CT | 1 | | 1 | 1.00 | 206.51 | 207.00 | $206.51 |
| 025-512-024 | 111 EL DORADO CT | 1 | | 1 | 1.00 | 206.51 | 207.00 | $206.51 |
| 025-512-025 | 109 EL DORADO CT | 1 | | 1 | 1.00 | 206.51 | 207.00 | $206.51 |
| 025-512-026 | 107 EL DORADO CT | 1 | | 1 | 1.00 | 206.51 | 207.00 | $206.51 |
| 025-512-027 | 105 EL DORADO CT | 1 | | 1 | 1.00 | 206.51 | 207.00 | $206.51 |
| 025-512-028 | 103 EL DORADO CT | 1 | | 1 | 1.00 | 206.51 | 207.00 | $206.51 |
| 025-512-029 | 101 EL DORADO CT | 1 | | 1 | 1.00 | 206.51 | 207.00 | $206.51 |
| 025-512-030 | 102 EL DORADO CT | 1 | | 1 | 1.00 | 206.51 | 207.00 | $206.51 |
| 025-512-031 | 104 EL DORADO CT | 1 | | 1 | 1.00 | 206.51 | 207.00 | $206.51 |
| 025-512-032 | 1551 LAS BRISAS DR | 1 | | 1 | 1.00 | 206.51 | 207.00 | $206.51 |
| 025-520-001 | 150 VIA CAMELIA | 1 | | 58 | 1.00 | 609.16 | 819.31 | $609.16 |
| 025-520-002 | 148 VIA CAMELIA | 1 | | 58 | 1.00 | 609.16 | 819.31 | $609.16 |
| 025-520-003 | 146 VIA CAMELIA | 1 | | 58 | 1.00 | 609.16 | 819.31 | $609.16 |
| 025-520-004 | 144 VIA CAMELIA | 1 | | 58 | 1.00 | 609.16 | 819.31 | $609.16 |
| 025-520-005 | 142 VIA CAMELIA | 1 | | 58 | 1.00 | 609.16 | 819.31 | $609.16 |
| 025-520-006 | 140 VIA CAMELIA | 1 | | 58 | 1.00 | 609.16 | 819.31 | $609.16 |
| 025-520-007 | 138 VIA CAMELIA | 1 | | 58 | 1.00 | 609.16 | 819.31 | $609.16 |
| 025-520-008 | 136 VIA CAMELIA | 1 | | 58 | 1.00 | 609.16 | 819.31 | $609.16 |
| 025-520-009 | 134 VIA CAMELIA | 1 | | 58 | 1.00 | 609.16 | 819.31 | $609.16 |
| 025-520-010 | 132 VIA CAMELIA | 1 | | 58 | 1.00 | 609.16 | 819.31 | $609.16 |
| 025-520-011 | 130 VIA CAMELIA | 1 | | 58 | 1.00 | 609.16 | 819.31 | $609.16 |
| 025-520-012 | 128 VIA CAMELIA | 1 | | 58 | 1.00 | 609.16 | 819.31 | $609.16 |
| 025-520-013 | 126 VIA CAMELIA | 1 | | 58 | 1.00 | 609.16 | 819.31 | $609.16 |
| 025-520-014 | 105 VIA MANZANITA CT | 1 | | 58 | 1.00 | 609.16 | 819.31 | $609.16 |
| 025-520-015 | 107 VIA MANZANITA CT | 1 | | 58 | 1.00 | 609.16 | 819.31 | $609.16 |
| 025-520-016 | 109 VIA MANZANITA CT | 1 | | 58 | 1.00 | 609.16 | 819.31 | $609.16 |
| 025-520-017 | 111 VIA MANZANITA CT | 1 | | 58 | 1.00 | 609.16 | 819.31 | $609.16 |
| 025-520-018 | 113 VIA MANZANITA CT | 1 | | 58 | 1.00 | 609.16 | 819.31 | $609.16 |
| 025-520-019 | 115 VIA MANZANITA CT | 1 | | 58 | 1.00 | 609.16 | 819.31 | $609.16 |
| 025-520-020 | 117 VIA MANZANITA CT | 1 | | 58 | 1.00 | 609.16 | 819.31 | $609.16 |
| 025-520-021 | 119 VIA MANZANITA CT | 1 | | 58 | 1.00 | 609.16 | 819.31 | $609.16 |
| 025-520-022 | 121 VIA MANZANITA CT | 1 | | 58 | 1.00 | 609.16 | 819.31 | $609.16 |
| 025-520-023 | 123 VIA MANZANITA CT | 1 | | 58 | 1.00 | 609.16 | 819.31 | $609.16 |
| 025-520-024 | 125 VIA MANZANITA CT | 1 | | 58 | 1.00 | 609.16 | 819.31 | $609.16 |
| 025-520-025 | 127 VIA MANZANITA CT | 1 | | 58 | 1.00 | 609.16 | 819.31 | $609.16 |
| 025-520-026 | 129 VIA MANZANITA CT | 1 | | 58 | 1.00 | 609.16 | 819.31 | $609.16 |
| 025-520-027 | 131 VIA MANZANITA CT | 1 | | 58 | 1.00 | 609.16 | 819.31 | $609.16 |
| 025-520-028 | 133 VIA MANZANITA CT | 1 | | 58 | 1.00 | 609.16 | 819.31 | $609.16 |
| 025-520-029 | 1525 VIA BRIZA CT | 1 | | 58 | 1.00 | 609.16 | 819.31 | $609.16 |
| 025-520-030 | 1527 VIA BRIZA CT | 1 | | 58 | 1.00 | 609.16 | 819.31 | $609.16 |
| 025-520-031 | 1528 VIA BRIZA CT | 1 | | 58 | 1.00 | 609.16 | 819.31 | $609.16 |
| 025-520-032 | 1530 VIA BRIZA CT | 1 | | 58 | 1.00 | 609.16 | 819.31 | $609.16 |
| 025-520-033 | 1532 VIA BRIZA CT | 1 | | 58 | 1.00 | 609.16 | 819.31 | $609.16 |
| 025-520-034 | 1534 VIA BRIZA CT | 1 | | 58 | 1.00 | 609.16 | 819.31 | $609.16 |
| 025-520-036 | 131 VIA CAMELIA | 1 | | 58 | 1.00 | 609.16 | 819.31 | $609.16 |
| 025-520-037 | 133 VIA CAMELIA | 1 | | 58 | 1.00 | 609.16 | 819.31 | $609.16 |
| 025-520-038 | 135 VIA CAMELIA | 1 | | 58 | 1.00 | 609.16 | 819.31 | $609.16 |
| 025-520-039 | 137 VIA CAMELIA | 1 | | 58 | 1.00 | 609.16 | 819.31 | $609.16 |
| 025-520-040 | 139 VIA CAMELIA | 1 | | 58 | 1.00 | 609.16 | 819.31 | $609.16 |
| 025-520-041 | 141 VIA CAMELIA | 1 | | 58 | 1.00 | 609.16 | 819.31 | $609.16 |
| 025-520-042 | 143 VIA CAMELIA | 1 | | 58 | 1.00 | 609.16 | 819.31 | $609.16 |
| 025-520-043 | 145 VIA CAMELIA | 1 | | 58 | 1.00 | 609.16 | 819.31 | $609.16 |
| 025-520-044 | 147 VIA CAMELIA | 1 | | 58 | 1.00 | 609.16 | 819.31 | $609.16 |
| 025-520-045 | 149 VIA CAMELIA | 1 | | 58 | 1.00 | 609.16 | 819.31 | $609.16 |
| 025-522-001 | 216 VIA PROMESA DR | 1 | | 4 | 1.00 | 206.51 | 207.00 | $206.51 |
| 025-522-002 | 218 VIA PROMESA DR | 1 | | 4 | 1.00 | 206.51 | 207.00 | $206.51 |

# City of Paso Robles
## El Paso De Robles Landscape and Lighting Maintenance District No. 1
## Fiscal Year 2016/17 Preliminary Assessment Roll
## (Sorted by APN)

| APN | Situs Address | Zone | Sub Zone | Sub Area | EBU | Applied Rate | Max Rate | Charge |
|---|---|---|---|---|---|---|---|---|
| 025-522-003 | 220 VIA PROMESA DR | 1 | | 4 | 1.00 | 206.51 | 207.00 | $206.51 |
| 025-522-004 | 222 VIA PROMESA DR | 1 | | 4 | 1.00 | 206.51 | 207.00 | $206.51 |
| 025-522-005 | 224 VIA PROMESA DR | 1 | | 4 | 1.00 | 206.51 | 207.00 | $206.51 |
| 025-522-006 | 226 VIA PROMESA DR | 1 | | 4 | 1.00 | 206.51 | 207.00 | $206.51 |
| 025-522-007 | 228 VIA PROMESA DR | 1 | | 4 | 1.00 | 206.51 | 207.00 | $206.51 |
| 025-522-008 | 230 VIA PROMESA DR | 1 | | 4 | 1.00 | 206.51 | 207.00 | $206.51 |
| 025-522-009 | 232 VIA PROMESA DR | 1 | | 4 | 1.00 | 206.51 | 207.00 | $206.51 |
| 025-522-010 | 234 VIA PROMESA DR | 1 | | 4 | 1.00 | 206.51 | 207.00 | $206.51 |
| 025-522-011 | 236 VIA PROMESA DR | 1 | | 4 | 1.00 | 206.51 | 207.00 | $206.51 |
| 025-522-012 | 238 VIA PROMESA DR | 1 | | 4 | 1.00 | 206.51 | 207.00 | $206.51 |
| 025-522-013 | 240 VIA PROMESA DR | 1 | | 4 | 1.00 | 206.51 | 207.00 | $206.51 |
| 025-522-014 | 242 VIA PROMESA DR | 1 | | 4 | 1.00 | 206.51 | 207.00 | $206.51 |
| 025-522-015 | 244 VIA PROMESA DR | 1 | | 4 | 1.00 | 206.51 | 207.00 | $206.51 |
| 025-522-016 | 246 VIA PROMESA DR | 1 | | 4 | 1.00 | 206.51 | 207.00 | $206.51 |
| 025-522-017 | 248 VIA PROMESA DR | 1 | | 4 | 1.00 | 206.51 | 207.00 | $206.51 |
| 025-522-018 | 250 VIA PROMESA DR | 1 | | 4 | 1.00 | 206.51 | 207.00 | $206.51 |
| 025-522-019 | 252 VIA PROMESA DR | 1 | | 4 | 1.00 | 206.51 | 207.00 | $206.51 |
| 025-522-020 | 1550 VIA ARROYO | 1 | | 4 | 1.00 | 206.51 | 207.00 | $206.51 |
| 025-522-021 | 247 VIA PROMESA DR | 1 | | 4 | 1.00 | 206.51 | 207.00 | $206.51 |
| 025-522-022 | 245 VIA PROMESA DR | 1 | | 4 | 1.00 | 206.51 | 207.00 | $206.51 |
| 025-522-023 | 243 VIA PROMESA DR | 1 | | 4 | 1.00 | 206.51 | 207.00 | $206.51 |
| 025-522-024 | 235 VIA PROMESA DR | 1 | | 4 | 1.00 | 206.51 | 207.00 | $206.51 |
| 025-522-025 | 233 VIA PROMESA DR | 1 | | 4 | 1.00 | 206.51 | 207.00 | $206.51 |
| 025-522-026 | 1528 ALLEGRO CT | 1 | | 4 | 1.00 | 206.51 | 207.00 | $206.51 |
| 025-522-027 | 1530 ALLEGRO CT | 1 | | 4 | 1.00 | 206.51 | 207.00 | $206.51 |
| 025-522-028 | 1532 ALLEGRO CT | 1 | | 4 | 1.00 | 206.51 | 207.00 | $206.51 |
| 025-522-029 | 1534 ALLEGRO CT | 1 | | 4 | 1.00 | 206.51 | 207.00 | $206.51 |
| 025-522-030 | 1535 ALLEGRO CT | 1 | | 4 | 1.00 | 206.51 | 207.00 | $206.51 |
| 025-522-031 | 1533 ALLEGRO CT | 1 | | 4 | 1.00 | 206.51 | 207.00 | $206.51 |
| 025-522-032 | 1531 ALLEGRO CT | 1 | | 4 | 1.00 | 206.51 | 207.00 | $206.51 |
| 025-522-033 | 1529 ALLEGRO CT | 1 | | 4 | 1.00 | 206.51 | 207.00 | $206.51 |
| 025-522-034 | 225 VIA PROMESA DR | 1 | | 4 | 1.00 | 206.51 | 207.00 | $206.51 |
| 025-522-035 | 1528 VIA PROMESA DR | 1 | | 4 | 1.00 | 206.51 | 207.00 | $206.51 |
| 025-522-036 | 1530 VIA ARROYO | 1 | | 4 | 1.00 | 206.51 | 207.00 | $206.51 |
| 025-522-037 | 1532 VIA ARROYO | 1 | | 4 | 1.00 | 206.51 | 207.00 | $206.51 |
| 025-522-038 | 1534 VIA ARROYO | 1 | | 4 | 1.00 | 206.51 | 207.00 | $206.51 |
| 025-522-039 | 1536 VIA ARROYO | 1 | | 4 | 1.00 | 206.51 | 207.00 | $206.51 |
| 025-522-040 | 1538 VIA ARROYO | 1 | | 4 | 1.00 | 206.51 | 207.00 | $206.51 |
| 025-522-041 | 1540 VIA ARROYO | 1 | | 4 | 1.00 | 206.51 | 207.00 | $206.51 |
| 025-522-042 | 1542 VIA ARROYO | 1 | | 4 | 1.00 | 206.51 | 207.00 | $206.51 |
| 025-522-043 | 1544 VIA ARROYO | 1 | | 4 | 1.00 | 206.51 | 207.00 | $206.51 |
| 025-522-044 | 1546 VIA ARROYO | 1 | | 4 | 1.00 | 206.51 | 207.00 | $206.51 |
| 025-522-045 | 1548 VIA ARROYO | 1 | | 4 | 1.00 | 206.51 | 207.00 | $206.51 |
| 025-522-046 | 1553 VIA ARROYO | 1 | | 4 | 1.00 | 206.51 | 207.00 | $206.51 |
| 025-522-047 | 1551 VIA ARROYO | 1 | | 4 | 1.00 | 206.51 | 207.00 | $206.51 |
| 025-522-048 | 1549 VIA ARROYO | 1 | | 4 | 1.00 | 206.51 | 207.00 | $206.51 |
| 025-522-049 | 1547 VIA ARROYO | 1 | | 4 | 1.00 | 206.51 | 207.00 | $206.51 |
| 025-522-050 | 1545 VIA ARROYO | 1 | | 4 | 1.00 | 206.51 | 207.00 | $206.51 |
| 025-522-051 | 1543 VIA ARROYO | 1 | | 4 | 1.00 | 206.51 | 207.00 | $206.51 |
| 025-522-052 | 1541 VIA ARROYO | 1 | | 4 | 1.00 | 206.51 | 207.00 | $206.51 |
| 025-522-053 | 1539 VIA ARROYO | 1 | | 4 | 1.00 | 206.51 | 207.00 | $206.51 |
| 025-522-054 | 1537 VIA ARROYO | 1 | | 4 | 1.00 | 206.51 | 207.00 | $206.51 |
| 025-522-055 | 1535 VIA ARROYO | 1 | | 4 | 1.00 | 206.51 | 207.00 | $206.51 |
| 025-522-056 | 1533 VIA ARROYO | 1 | | 4 | 1.00 | 206.51 | 207.00 | $206.51 |
| 025-522-057 | 1531 VIA ARROYO | 1 | | 4 | 1.00 | 206.51 | 207.00 | $206.51 |
| 025-522-058 | 1529 VIA ARROYO | 1 | | 4 | 1.00 | 206.51 | 207.00 | $206.51 |
| 025-522-059 | 219 VIA PROMESA DR | 1 | | 4 | 1.00 | 206.51 | 207.00 | $206.51 |
| 025-523-002 | 255 VIA PROMESA DR | 1 | | 47 | 1.00 | 577.80 | 622.18 | $577.80 |
| 025-523-003 | 235 VIA PROMESA DR | 1 | | 47 | 1.00 | 577.80 | 622.18 | $577.80 |
| 025-523-004 | 254 VIA PROMESA DR | 1 | | 47 | 1.00 | 577.80 | 622.18 | $577.80 |
| 025-523-005 | 1608 VIA ROSA DR | 1 | | 47 | 1.00 | 577.80 | 622.18 | $577.80 |
| 025-523-006 | 1606 VIA ROSA DR | 1 | | 47 | 1.00 | 577.80 | 622.18 | $577.80 |
| 025-523-007 | 1609 VIA ROSA | 1 | | 47 | 1.00 | 577.80 | 622.18 | $577.80 |

# City of Paso Robles
## El Paso De Robles Landscape and Lighting Maintenance District No. 1
## Fiscal Year 2016/17 Preliminary Assessment Roll
## (Sorted by APN)

| APN | Situs Address | Zone | Sub Zone | Sub Area | EBU | Applied Rate | Max Rate | Charge |
|---|---|---|---|---|---|---|---|---|
| 025-523-008 | 1607 VIA ROSA DR | 1 | | 47 | 1.00 | 577.80 | 622.18 | $577.80 |
| 025-523-009 | 1605 VIA ROSA DR | 1 | | 47 | 1.00 | 577.80 | 622.18 | $577.80 |
| 025-523-010 | 1603 VIA ROSA DR | 1 | | 47 | 1.00 | 577.80 | 622.18 | $577.80 |
| 025-523-011 | 1601 VIA ROSA | 1 | | 47 | 1.00 | 577.80 | 622.18 | $577.80 |
| 025-523-012 | 1600 RIVERGLEN DR | 1 | | 47 | 1.00 | 577.80 | 622.18 | $577.80 |
| 025-523-013 | 1604 RIVERGLEN DR | 1 | | 47 | 1.00 | 577.80 | 622.18 | $577.80 |
| 025-523-014 | 1608 RIVERGLEN DR | 1 | | 47 | 1.00 | 577.80 | 622.18 | $577.80 |
| 025-523-015 | 1612 RIVERGLEN DR | 1 | | 47 | 1.00 | 577.80 | 622.18 | $577.80 |
| 025-523-016 | 1616 RIVERGLEN DR | 1 | | 47 | 1.00 | 577.80 | 622.18 | $577.80 |
| 025-523-017 | 1620 RIVERGLEN DR | 1 | | 47 | 1.00 | 577.80 | 622.18 | $577.80 |
| 025-523-018 | 1624 RIVERGLEN DR | 1 | | 47 | 1.00 | 577.80 | 622.18 | $577.80 |
| 025-523-019 | 1628 RIVERGLEN DR | 1 | | 47 | 1.00 | 577.80 | 622.18 | $577.80 |
| 025-523-020 | 1630 RIVERGLEN DR | 1 | | 47 | 1.00 | 577.80 | 622.18 | $577.80 |
| 025-523-021 | 1634 RIVERGLEN DR | 1 | | 47 | 1.00 | 577.80 | 622.18 | $577.80 |
| 025-523-022 | 1638 RIVERGLEN DR | 1 | | 47 | 1.00 | 577.80 | 622.18 | $577.80 |
| 025-523-023 | 1621 SKYVIEW DR | 1 | | 47 | 1.00 | 577.80 | 622.18 | $577.80 |
| 025-523-024 | 1623 SKYVIEW DR | 1 | | 47 | 1.00 | 577.80 | 622.18 | $577.80 |
| 025-523-025 | 1635 RIVERGLEN DR | 1 | | 47 | 1.00 | 577.80 | 622.18 | $577.80 |
| 025-523-026 | 1633 RIVERGLEN DR | 1 | | 47 | 1.00 | 577.80 | 622.18 | $577.80 |
| 025-523-027 | 1631 RIVERGLEN DR | 1 | | 47 | 1.00 | 577.80 | 622.18 | $577.80 |
| 025-523-028 | 1629 RIVERGLEN DR | 1 | | 47 | 1.00 | 577.80 | 622.18 | $577.80 |
| 025-523-029 | 1627 RIVERGLEN DR | 1 | | 47 | 1.00 | 577.80 | 622.18 | $577.80 |
| 025-523-030 | 1625 RIVERGLEN DR | 1 | | 47 | 1.00 | 577.80 | 622.18 | $577.80 |
| 025-523-031 | 1621 RIVERGLEN DR | 1 | | 47 | 1.00 | 577.80 | 622.18 | $577.80 |
| 025-523-032 | 1617 RIVERGLEN | 1 | | 47 | 1.00 | 577.80 | 622.18 | $577.80 |
| 025-523-033 | 1613 RIVERGLEN DR | 1 | | 47 | 1.00 | 577.80 | 622.18 | $577.80 |
| 025-523-034 | 1609 RIVERGLEN DR | 1 | | 47 | 1.00 | 577.80 | 622.18 | $577.80 |
| 025-523-035 | 150 VIA FUSCHIA DR | 1 | | 47 | 1.00 | 577.80 | 622.18 | $577.80 |
| 025-523-037 | 1608 VIA FLORA | 1 | | 56 | 1.00 | 604.53 | 812.49 | $604.53 |
| 025-523-038 | 1610 VIA FLORA | 1 | | 56 | 1.00 | 604.53 | 812.49 | $604.53 |
| 025-523-039 | 1612 VIA FLORA | 1 | | 56 | 1.00 | 604.53 | 812.49 | $604.53 |
| 025-523-040 | 1614 VIA FLORA | 1 | | 56 | 1.00 | 604.53 | 812.49 | $604.53 |
| 025-523-041 | 201 VIA MAGNOLIA | 1 | | 56 | 1.00 | 604.53 | 812.49 | $604.53 |
| 025-523-042 | 199 VIA MAGNOLIA | 1 | | 56 | 1.00 | 604.53 | 812.49 | $604.53 |
| 025-523-043 | 195 VIA MAGNOLIA | 1 | | 56 | 1.00 | 604.53 | 812.49 | $604.53 |
| 025-523-044 | 193 VIA MAGNOLIA | 1 | | 56 | 1.00 | 604.53 | 812.49 | $604.53 |
| 025-523-045 | 1616 VIA FLORA | 1 | | 56 | 1.00 | 604.53 | 812.49 | $604.53 |
| 025-523-046 | 198 VIA MAGNOLIA | 1 | | 56 | 1.00 | 604.53 | 812.49 | $604.53 |
| 025-523-047 | 196 VIA MAGNOLIA | 1 | | 56 | 1.00 | 604.53 | 812.49 | $604.53 |
| 025-523-048 | 194 VIA MAGNOLIA | 1 | | 56 | 1.00 | 604.53 | 812.49 | $604.53 |
| 025-523-049 | 192 VIA MAGNOLIA | 1 | | 56 | 1.00 | 604.53 | 812.49 | $604.53 |
| 025-523-050 | 146 VIA FUCHSIA | 1 | | 56 | 1.00 | 604.53 | 812.49 | $604.53 |
| 025-523-051 | 1613 VIA FLORA | 1 | | 56 | 1.00 | 604.53 | 812.49 | $604.53 |
| 025-523-052 | 144 VIA FUCHSIA | 1 | | 56 | 1.00 | 604.53 | 812.49 | $604.53 |
| 025-523-053 | 142 VIA FUCHSIA | 1 | | 56 | 1.00 | 604.53 | 812.49 | $604.53 |
| 025-523-054 | 140 VIA FUCHSIA | 1 | | 56 | 1.00 | 604.53 | 812.49 | $604.53 |
| 025-523-055 | 1701 VIA LANTANA | 1 | | 56 | 1.00 | 604.53 | 812.49 | $604.53 |
| 025-523-056 | 1699 VIA LANTANA | 1 | | 56 | 1.00 | 604.53 | 812.49 | $604.53 |
| 025-523-057 | 132 VIA FUCHSIA | 1 | | 56 | 1.00 | 604.53 | 812.49 | $604.53 |
| 025-523-058 | 133 VIA FUCHSIA | 1 | | 56 | 1.00 | 604.53 | 812.49 | $604.53 |
| 025-523-059 | 135 VIA FUCHSIA | 1 | | 56 | 1.00 | 604.53 | 812.49 | $604.53 |
| 025-523-060 | 137 VIA FUCHSIA | 1 | | 56 | 1.00 | 604.53 | 812.49 | $604.53 |
| 025-523-061 | 139 VIA FUCHSIA | 1 | | 56 | 1.00 | 604.53 | 812.49 | $604.53 |
| 025-523-062 | 141 VIA FUCHSIA | 1 | | 56 | 1.00 | 604.53 | 812.49 | $604.53 |
| 025-523-063 | 145 VIA FUCHSIA | 1 | | 56 | 1.00 | 604.53 | 812.49 | $604.53 |
| 025-523-064 | 147 VIA FUCHSIA | 1 | | 56 | 1.00 | 604.53 | 812.49 | $604.53 |
| 025-523-065 | 149 VIA FUCHSIA | 1 | | 56 | 1.00 | 604.53 | 812.49 | $604.53 |
| 025-523-068 | VIA MAGNOLIA | 1 | | 115 | 1.00 | 502.18 | 1,108.15 | $502.18 |
| 025-523-069 | 189 VIA MAGNOLIA | 1 | | 115 | 1.00 | 502.18 | 1,108.15 | $502.18 |
| 025-523-070 | 187 VIA MAGNOLIA | 1 | | 115 | 1.00 | 502.18 | 1,108.15 | $502.18 |
| 025-523-071 | 185 VIA MAGNOLIA | 1 | | 115 | 1.00 | 502.18 | 1,108.15 | $502.18 |
| 025-523-072 | VIA LANTANA | 1 | | 115 | 1.00 | 502.18 | 1,108.15 | $502.18 |
| 025-523-073 | VIA LANTANA | 1 | | 115 | 1.00 | 502.18 | 1,108.15 | $502.18 |

# City of Paso Robles
## El Paso De Robles Landscape and Lighting Maintenance District No. 1
## Fiscal Year 2016/17 Preliminary Assessment Roll
## (Sorted by APN)

| APN | Situs Address | Zone | Sub Zone | Sub Area | EBU | Applied Rate | Max Rate | Charge |
|---|---|---|---|---|---|---|---|---|
| 025-523-074 | VIA LANTANA | 1 | | 115 | 1.00 | 502.18 | 1,108.15 | $502.18 |
| 025-523-075 | VIA LANTANA | 1 | | 115 | 1.00 | 502.18 | 1,108.15 | $502.18 |
| 025-523-076 | VIA LANTANA | 1 | | 115 | 1.00 | 502.18 | 1,108.15 | $502.18 |
| 025-523-077 | VIA LANTANA | 1 | | 115 | 1.00 | 502.18 | 1,108.15 | $502.18 |
| 025-523-078 | 1703 VIA LANTANA | 1 | | 115 | 1.00 | 502.18 | 1,108.15 | $502.18 |
| 025-523-079 | 1706 VIA LANTANA | 1 | | 115 | 1.00 | 502.18 | 1,108.15 | $502.18 |
| 025-523-080 | 1704 VIA LANTANA | 1 | | 115 | 1.00 | 502.18 | 1,108.15 | $502.18 |
| 025-523-081 | 186 VIA MAGNOLIA | 1 | | 115 | 1.00 | 502.18 | 1,108.15 | $502.18 |
| 025-523-082 | VIA MAGNOLIA | 1 | | 115 | 1.00 | 502.18 | 1,108.15 | $502.18 |
| 025-523-083 | 190 VIA MAGNOLIA | 1 | | 115 | 1.00 | 502.18 | 1,108.15 | $502.18 |
| 025-524-001 | 297 MONTEBELLO OAKS DR | 1 | | 69C | 1.00 | 620.32 | 789.81 | $620.32 |
| 025-524-002 | 299 MONTEBELLO OAKS DR | 1 | | 69C | 1.00 | 620.32 | 789.81 | $620.32 |
| 025-524-003 | 301 MONTEBELLO OAKS DR | 1 | | 69C | 1.00 | 620.32 | 789.81 | $620.32 |
| 025-524-004 | 303 MONTEBELLO OAKS DR | 1 | | 69C | 1.00 | 620.32 | 789.81 | $620.32 |
| 025-524-005 | 305 MONTEBELLO OAKS DR | 1 | | 69C | 1.00 | 620.32 | 789.81 | $620.32 |
| 025-524-006 | 307 MONTEBELLO OAKS DR | 1 | | 69C | 1.00 | 620.32 | 789.81 | $620.32 |
| 025-524-007 | 309 MONTEBELLO OAKS DR | 1 | | 69C | 1.00 | 620.32 | 789.81 | $620.32 |
| 025-524-008 | 311 MONTEBELLO OAKS DR | 1 | | 69C | 1.00 | 620.32 | 789.81 | $620.32 |
| 025-524-009 | 313 MONTEBELLO OAKS DR | 1 | | 69C | 1.00 | 620.32 | 789.81 | $620.32 |
| 025-524-010 | 315 MONTEBELLO OAKS DR | 1 | | 69C | 1.00 | 620.32 | 789.81 | $620.32 |
| 025-524-011 | 317 MONTEBELLO OAKS DR | 1 | | 69C | 1.00 | 620.32 | 789.81 | $620.32 |
| 025-524-012 | 319 MONTEBELLO OAKS DR | 1 | | 69C | 1.00 | 620.32 | 789.81 | $620.32 |
| 025-524-013 | 321 MONTEBELLO OAKS DR | 1 | | 69C | 1.00 | 620.32 | 789.81 | $620.32 |
| 025-524-014 | 1901 KLECK RD | 1 | | 69C | 1.00 | 620.32 | 789.81 | $620.32 |
| 025-524-015 | 1903 KLECK RD | 1 | | 69C | 1.00 | 620.32 | 789.81 | $620.32 |
| 025-524-016 | 1905 KLECK RD | 1 | | 69C | 1.00 | 620.32 | 789.81 | $620.32 |
| 025-524-017 | 1907 KLECK DR | 1 | | 69C | 1.00 | 620.32 | 789.81 | $620.32 |
| 025-524-018 | 1909 KLECK RD | 1 | | 69C | 1.00 | 620.32 | 789.81 | $620.32 |
| 025-524-019 | NO SITUS AVAILABLE | 1 | | 69C | 1.00 | 620.32 | 789.81 | $620.32 |
| 025-524-020 | 1913 KLECK RD | 1 | | 69C | 1.00 | 620.32 | 789.81 | $620.32 |
| 025-524-021 | 1915 KLECK RD | 1 | | 69C | 1.00 | 620.32 | 789.81 | $620.32 |
| 025-524-022 | 1917 KLECK RD | 1 | | 69C | 1.00 | 620.32 | 789.81 | $620.32 |
| 025-524-023 | 1919 KLECK RD | 1 | | 69C | 1.00 | 620.32 | 789.81 | $620.32 |
| 025-524-024 | 1921 KLECK RD | 1 | | 69C | 1.00 | 620.32 | 789.81 | $620.32 |
| 025-524-025 | 1923 KLECK RD | 1 | | 69C | 1.00 | 620.32 | 789.81 | $620.32 |
| 025-524-026 | 355 MARY ANNE CT | 1 | | 69C | 1.00 | 620.32 | 789.81 | $620.32 |
| 025-524-027 | 353 MARY ANNE CT | 1 | | 69C | 1.00 | 620.32 | 789.81 | $620.32 |
| 025-524-028 | 351 MARY ANNE CT | 1 | | 69C | 1.00 | 620.32 | 789.81 | $620.32 |
| 025-524-029 | 350 MARY ANNE CT | 1 | | 69C | 1.00 | 620.32 | 789.81 | $620.32 |
| 025-524-030 | 352 MARY ANNE CT | 1 | | 69C | 1.00 | 620.32 | 789.81 | $620.32 |
| 025-524-031 | 354 MARY ANNE CT | 1 | | 69C | 1.00 | 620.32 | 789.81 | $620.32 |
| 025-524-032 | 356 MARY ANNE ST | 1 | | 69C | 1.00 | 620.32 | 789.81 | $620.32 |
| 025-524-033 | 1931 KLECK RD | 1 | | 69C | 1.00 | 620.32 | 789.81 | $620.32 |
| 025-524-034 | 1933 KLECK RD | 1 | | 69C | 1.00 | 620.32 | 789.81 | $620.32 |
| 025-524-035 | 1756 SKYVIEW DR | 1 | | 69C | 1.00 | 620.32 | 789.81 | $620.32 |
| 025-524-036 | 1754 SKYVIEW DR | 1 | | 69C | 1.00 | 620.32 | 789.81 | $620.32 |
| 025-524-037 | 1752 SKYVIEW DR | 1 | | 69C | 1.00 | 620.32 | 789.81 | $620.32 |
| 025-524-038 | 1920 KLECK RD | 1 | | 69C | 1.00 | 620.32 | 789.81 | $620.32 |
| 025-524-039 | 301 DYANA CT | 1 | | 69C | 1.00 | 620.32 | 789.81 | $620.32 |
| 025-524-040 | 303 DYANA CT | 1 | | 69C | 1.00 | 620.32 | 789.81 | $620.32 |
| 025-524-041 | 305 DYANA CT | 1 | | 69C | 1.00 | 620.32 | 789.81 | $620.32 |
| 025-524-042 | 307 DYANA CT | 1 | | 69C | 1.00 | 620.32 | 789.81 | $620.32 |
| 025-524-043 | 309 DYANA CT | 1 | | 69C | 1.00 | 620.32 | 789.81 | $620.32 |
| 025-524-044 | 311 DYANA CT | 1 | | 69C | 1.00 | 620.32 | 789.81 | $620.32 |
| 025-524-045 | 313 DYANA CT | 1 | | 69C | 1.00 | 620.32 | 789.81 | $620.32 |
| 025-524-046 | 312 DYANA CT | 1 | | 69C | 1.00 | 620.32 | 789.81 | $620.32 |
| 025-524-047 | 310 DYANA CT | 1 | | 69C | 1.00 | 620.32 | 789.81 | $620.32 |
| 025-524-048 | 308 DYANA CT | 1 | | 69C | 1.00 | 620.32 | 789.81 | $620.32 |
| 025-524-049 | 306 DYANA CT | 1 | | 69C | 1.00 | 620.32 | 789.81 | $620.32 |
| 025-524-050 | 304 DYANA CT | 1 | | 69C | 1.00 | 620.32 | 789.81 | $620.32 |
| 025-524-051 | 1926 KLECK RD | 1 | | 69C | 1.00 | 620.32 | 789.81 | $620.32 |
| 025-524-052 | 1928 KLECK RD | 1 | | 69C | 1.00 | 620.32 | 789.81 | $620.32 |
| 025-524-053 | 1930 KLECK RD | 1 | | 69C | 1.00 | 620.32 | 789.81 | $620.32 |

# City of Paso Robles
## El Paso De Robles Landscape and Lighting Maintenance District No. 1
## Fiscal Year 2016/17 Preliminary Assessment Roll
## (Sorted by APN)

| APN | Situs Address | Zone | Sub Zone | Sub Area | EBU | Applied Rate | Max Rate | Charge |
|---|---|---|---|---|---|---|---|---|
| 025-524-054 | 1932 KLECK RD | 1 | | 69C | 1.00 | 620.32 | 789.81 | $620.32 |
| 025-524-055 | 1934 KLECK RD | 1 | | 69C | 1.00 | 620.32 | 789.81 | $620.32 |
| 025-524-056 | 1936 KLECK RD | 1 | | 69C | 1.00 | 620.32 | 789.81 | $620.32 |
| 025-524-057 | 1938 KLECK RD | 1 | | 69C | 1.00 | 620.32 | 789.81 | $620.32 |
| 025-524-058 | 1757 SKYVIEW DR | 1 | | 69C | 1.00 | 620.32 | 789.81 | $620.32 |
| 025-524-059 | 1755 SKYVIEW DR | 1 | | 69C | 1.00 | 620.32 | 789.81 | $620.32 |
| 025-524-060 | 1753 SKYVIEW DR | 1 | | 69C | 1.00 | 620.32 | 789.81 | $620.32 |
| 025-524-061 | 1751 SKYVIEW DR | 1 | | 69C | 1.00 | 620.32 | 789.81 | $620.32 |
| 025-524-062 | 1749 SKYVIEW DR | 1 | | 69C | 1.00 | 620.32 | 789.81 | $620.32 |
| 025-525-001 | 2003 VISTA OAKS WAY | 1 | | 69D | 1.00 | 595.35 | 738.76 | $595.35 |
| 025-525-002 | 1946 KLECK RD | 1 | | 69D | 1.00 | 595.35 | 738.76 | $595.35 |
| 025-525-003 | 1942 KLECK RD | 1 | | 69D | 1.00 | 595.35 | 738.76 | $595.35 |
| 025-525-004 | 2002 KLECK RD | 1 | | 69D | 1.00 | 595.35 | 738.76 | $595.35 |
| 025-525-005 | 2004 KLECK RD | 1 | | 69D | 1.00 | 595.35 | 738.76 | $595.35 |
| 025-525-006 | 2006 KLECK RD | 1 | | 69D | 1.00 | 595.35 | 738.76 | $595.35 |
| 025-525-007 | 2008 KLECK RD | 1 | | 69D | 1.00 | 595.35 | 738.76 | $595.35 |
| 025-525-008 | 202 VICTORIA CT | 1 | | 69D | 1.00 | 595.35 | 738.76 | $595.35 |
| 025-525-009 | 204 VICTORIA CT | 1 | | 69D | 1.00 | 595.35 | 738.76 | $595.35 |
| 025-525-010 | 206 VICTORIA CT | 1 | | 69D | 1.00 | 595.35 | 738.76 | $595.35 |
| 025-525-011 | 208 VICTORIA CT | 1 | | 69D | 1.00 | 595.35 | 738.76 | $595.35 |
| 025-525-012 | 209 VICTORIA CT | 1 | | 69D | 1.00 | 595.35 | 738.76 | $595.35 |
| 025-525-013 | 207 VICTORIA CT | 1 | | 69D | 1.00 | 595.35 | 738.76 | $595.35 |
| 025-525-014 | 205 VICTORIA CT | 1 | | 69D | 1.00 | 595.35 | 738.76 | $595.35 |
| 025-525-015 | 2008 VISTA OAKS WAY | 1 | | 69D | 1.00 | 595.35 | 738.76 | $595.35 |
| 025-525-016 | 2014 VISTA OAKS WAY | 1 | | 69D | 1.00 | 595.35 | 738.76 | $595.35 |
| 025-525-017 | 2016 VISTA OAKS WAY | 1 | | 69D | 1.00 | 595.35 | 738.76 | $595.35 |
| 025-525-018 | RIVER | 1 | | 69D | 1.00 | 595.35 | 738.76 | $595.35 |
| 025-525-019 | RIVER | 1 | | 69D | 1.00 | 595.35 | 738.76 | $595.35 |
| 025-525-020 | RIVER | 1 | | 69D | 1.00 | 595.35 | 738.76 | $595.35 |
| 025-525-021 | 2024 VISTA OAKS WAY | 1 | | 69D | 1.00 | 595.35 | 738.76 | $595.35 |
| 025-525-022 | 2026 VISTA OAKS WAY | 1 | | 69D | 1.00 | 595.35 | 738.76 | $595.35 |
| 025-525-023 | 2028 VISTA OAKS WAY | 1 | | 69D | 1.00 | 595.35 | 738.76 | $595.35 |
| 025-525-024 | 2030 VISTA OAKS WAY | 1 | | 69D | 1.00 | 595.35 | 738.76 | $595.35 |
| 025-525-025 | 2032 VISTA OAKS WAY | 1 | | 69D | 1.00 | 595.35 | 738.76 | $595.35 |
| 025-525-027 | 2038 VISTA OAKS WAY | 1 | | 69D | 1.00 | 595.35 | 738.76 | $595.35 |
| 025-525-028 | 2041 VISTA OAKS WAY | 1 | | 69D | 1.00 | 595.35 | 738.76 | $595.35 |
| 025-525-029 | RIVER | 1 | | 69D | 1.00 | 595.35 | 738.76 | $595.35 |
| 025-525-030 | 2037 VISTA OAKS WAY | 1 | | 69D | 1.00 | 595.35 | 738.76 | $595.35 |
| 025-525-031 | 2035 VISTA OAKS WAY | 1 | | 69D | 1.00 | 595.35 | 738.76 | $595.35 |
| 025-525-032 | 2033 VISTA OAKS WAY | 1 | | 69D | 1.00 | 595.35 | 738.76 | $595.35 |
| 025-525-033 | 2031 VISTA OAKS WAY | 1 | | 69D | 1.00 | 595.35 | 738.76 | $595.35 |
| 025-525-034 | 2029 VISTA OAKS WAY | 1 | | 69D | 1.00 | 595.35 | 738.76 | $595.35 |
| 025-525-035 | 2027 VISTA OAKS WAY | 1 | | 69D | 1.00 | 595.35 | 738.76 | $595.35 |
| 025-525-036 | 2025 VISTA OAKS WAY | 1 | | 69D | 1.00 | 595.35 | 738.76 | $595.35 |
| 025-525-037 | 2023 VISTA OAKS WAY | 1 | | 69D | 1.00 | 595.35 | 738.76 | $595.35 |
| 025-525-038 | 2021 VISTA OAKS WAY | 1 | | 69D | 1.00 | 595.35 | 738.76 | $595.35 |
| 025-525-039 | 2019 VISTA OAKS WAY | 1 | | 69D | 1.00 | 595.35 | 738.76 | $595.35 |
| 025-525-040 | 2017 VISTA OAKS WAY | 1 | | 69D | 1.00 | 595.35 | 738.76 | $595.35 |
| 025-525-041 | 2015 VISTA OAKS WAY | 1 | | 69D | 1.00 | 595.35 | 738.76 | $595.35 |
| 025-525-042 | 2013 VISTA OAKS WAY | 1 | | 69D | 1.00 | 595.35 | 738.76 | $595.35 |
| 025-525-043 | 2011 VISTA OAKS WAY | 1 | | 69D | 1.00 | 595.35 | 738.76 | $595.35 |
| 025-525-044 | 2009 VISTA OAKS WAY | 1 | | 69D | 1.00 | 595.35 | 738.76 | $595.35 |
| 025-526-001 | 1941 KLECK RD | 1 | | 69D | 1.00 | 595.35 | 738.76 | $595.35 |
| 025-526-004 | 1947 KLECK RD | 1 | | 69D | 1.00 | 595.35 | 738.76 | $595.35 |
| 025-526-005 | 289 MONTEBELLO OAKS DR | 1 | | 69D | 1.00 | 595.35 | 738.76 | $595.35 |
| 025-526-006 | 287 MONTEBELLO OAKS DR | 1 | | 69D | 1.00 | 595.35 | 738.76 | $595.35 |
| 025-526-007 | 285 MONTEBELLO OAKS DR | 1 | | 69D | 1.00 | 595.35 | 738.76 | $595.35 |
| 025-526-008 | 283 MONTEBELLO OAKS WAY | 1 | | 69D | 1.00 | 595.35 | 738.76 | $595.35 |
| 025-526-009 | 280 MONTEBELLO OAKS DR | 1 | | 69D | 1.00 | 595.35 | 738.76 | $595.35 |
| 025-526-010 | 279 MONTEBELLO OAKS DR | 1 | | 69D | 1.00 | 595.35 | 738.76 | $595.35 |
| 025-526-011 | 277 MONTEBELLO OAKS DR | 1 | | 69D | 1.00 | 595.35 | 738.76 | $595.35 |
| 025-526-012 | 2003 KLECK RD | 1 | | 69D | 1.00 | 595.35 | 738.76 | $595.35 |
| 025-526-013 | 2005 KLECK RD | 1 | | 69D | 1.00 | 595.35 | 738.76 | $595.35 |

# City of Paso Robles
## El Paso De Robles Landscape and Lighting Maintenance District No. 1
## Fiscal Year 2016/17 Preliminary Assessment Roll
## (Sorted by APN)

| APN | Situs Address | Zone | Sub Zone | Sub Area | EBU | Applied Rate | Max Rate | Charge |
|---|---|---|---|---|---|---|---|---|
| 025-526-014 | 2007 KLECK RD | 1 | | 69D | 1.00 | 595.35 | 738.76 | $595.35 |
| 025-526-015 | 2009 KLECK RD | 1 | | 69D | 1.00 | 595.35 | 738.76 | $595.35 |
| 025-526-016 | 2011 KLECK RD | 1 | | 69D | 1.00 | 595.35 | 738.76 | $595.35 |
| 025-526-018 | 280 MONTEBELLO OAKS DR | 1 | | 69D | 1.00 | 595.35 | 738.76 | $595.35 |
| 025-526-019 | 1647 HEIDI CT | 1 | | 69D | 1.00 | 595.35 | 738.76 | $595.35 |
| 025-526-020 | 1645 HEIDI CT | 1 | | 69D | 1.00 | 595.35 | 738.76 | $595.35 |
| 025-526-021 | 1643 HEIDI CT | 1 | | 69D | 1.00 | 595.35 | 738.76 | $595.35 |
| 025-526-022 | 1641 HEIDI CT | 1 | | 69D | 1.00 | 595.35 | 738.76 | $595.35 |
| 025-526-023 | 1640 HEIDI CT | 1 | | 69D | 1.00 | 595.35 | 738.76 | $595.35 |
| 025-526-024 | 1642 HEIDI CT | 1 | | 69D | 1.00 | 595.35 | 738.76 | $595.35 |
| 025-526-025 | 1644 HEIDI CT | 1 | | 69D | 1.00 | 595.35 | 738.76 | $595.35 |
| 025-526-026 | 1646 HEIDI CT | 1 | | 69D | 1.00 | 595.35 | 738.76 | $595.35 |
| 025-526-027 | 1648 HEIDI CT | 1 | | 69D | 1.00 | 595.35 | 738.76 | $595.35 |
| 025-526-028 | 1650 HEIDI CT | 1 | | 69D | 1.00 | 595.35 | 738.76 | $595.35 |
| 025-526-029 | 217 VIA MAGNOLIA | 1 | | 69D | 1.00 | 595.35 | 738.76 | $595.35 |
| 025-526-030 | 215 VIA MAGNOLIA | 1 | | 69D | 1.00 | 595.35 | 738.76 | $595.35 |
| 025-526-031 | 213 VIA MAGNOLIA | 1 | | 69D | 1.00 | 595.35 | 738.76 | $595.35 |
| 025-526-032 | 211 VIA MAGNOLIA | 1 | | 69D | 1.00 | 595.35 | 738.76 | $595.35 |
| 025-526-033 | 218 VIA MAGNOLIA | 1 | | 69D | 1.00 | 595.35 | 738.76 | $595.35 |
| 025-526-034 | 216 VIA MAGNOLIA | 1 | | 69D | 1.00 | 595.35 | 738.76 | $595.35 |
| 025-526-035 | 214 VIA MAGNOLIA | 1 | | 69D | 1.00 | 595.35 | 738.76 | $595.35 |
| 025-526-036 | 212 VIA MAGNOLIA | 1 | | 69D | 1.00 | 595.35 | 738.76 | $595.35 |
| 025-526-037 | 210 VIA MAGNOLIA | 1 | | 69D | 1.00 | 595.35 | 738.76 | $595.35 |
| 025-526-038 | 208 VIA MAGNOLIA | 1 | | 69D | 1.00 | 595.35 | 738.76 | $595.35 |
| 025-526-039 | 206 VIA MAGNOLIA | 1 | | 69D | 1.00 | 595.35 | 738.76 | $595.35 |
| 025-526-040 | 204 VIA MAGNOLIA | 1 | | 69D | 1.00 | 595.35 | 738.76 | $595.35 |
| 025-526-041 | 1943 KLECK RD | 1 | | 69D | 1.00 | 595.35 | 738.76 | $595.35 |
| 025-526-042 | 1945 KLECK RD | 1 | | 69D | 1.00 | 595.35 | 738.76 | $595.35 |
| 025-531-001 | 1217 ECHO CT | 9 | | 52A | 1.00 | 637.11 | 637.26 | $637.11 |
| 025-531-002 | 1213 ECHO CT | 9 | | 52A | 1.00 | 637.11 | 637.26 | $637.11 |
| 025-531-003 | 1213 ECHO CT | 9 | | 52A | 1.00 | 637.11 | 637.26 | $637.11 |
| 025-531-004 | 1211 ECHO CT | 9 | | 52A | 1.00 | 637.11 | 637.26 | $637.11 |
| 025-531-005 | 1209 ECHO CT | 9 | | 52A | 1.00 | 637.11 | 637.26 | $637.11 |
| 025-531-006 | 1207 ECHO CT | 9 | | 52A | 1.00 | 637.11 | 637.26 | $637.11 |
| 025-531-007 | 1205 ECHO CT | 9 | | 52A | 1.00 | 637.11 | 637.26 | $637.11 |
| 025-531-008 | 1203 ECHO CT | 9 | | 52A | 1.00 | 637.11 | 637.26 | $637.11 |
| 025-531-009 | 1204 ECHO CT | 9 | | 52A | 1.00 | 637.11 | 637.26 | $637.11 |
| 025-531-010 | 1206 ECHO CT | 9 | | 52A | 1.00 | 637.11 | 637.26 | $637.11 |
| 025-531-011 | 1208 ECHO CT | 9 | | 52A | 1.00 | 637.11 | 637.26 | $637.11 |
| 025-531-012 | 1210 ECHO CT | 9 | | 52A | 1.00 | 637.11 | 637.26 | $637.11 |
| 025-531-013 | 1212 ECHO CT | 9 | | 52A | 1.00 | 637.11 | 637.26 | $637.11 |
| 025-531-014 | 1214 ECHO CT | 9 | | 52A | 1.00 | 637.11 | 637.26 | $637.11 |
| 025-531-015 | 1216 ECHO CT | 9 | | 52A | 1.00 | 637.11 | 637.26 | $637.11 |
| 025-531-016 | 203 GRAND CANYON DR | 9 | | 52A | 1.00 | 637.11 | 637.26 | $637.11 |
| 025-531-017 | 205 GRAND CANYON DR | 9 | | 52A | 1.00 | 637.11 | 637.26 | $637.11 |
| 025-531-018 | 207 GRAND CANYON DR | 9 | | 52A | 1.00 | 637.11 | 637.26 | $637.11 |
| 025-531-019 | 209 GRAND CANYON DR | 9 | | 52A | 1.00 | 637.11 | 637.26 | $637.11 |
| 025-531-020 | 211 GRAND CANYON DR | 9 | | 52A | 1.00 | 637.11 | 637.26 | $637.11 |
| 025-531-021 | 213 GRAND CANYON DR | 9 | | 52A | 1.00 | 637.11 | 637.26 | $637.11 |
| 025-531-022 | 215 GRAND CANYON DR | 9 | | 52A | 1.00 | 637.11 | 637.26 | $637.11 |
| 025-531-023 | 217 GRAND CANYON DR | 9 | | 52A | 1.00 | 637.11 | 637.26 | $637.11 |
| 025-531-024 | 1217 SHADOW MEADOW WAY | 9 | | 52A | 1.00 | 637.11 | 637.26 | $637.11 |
| 025-531-025 | 1216 SHADOW MEADOW DR | 9 | | 52A | 1.00 | 637.11 | 637.26 | $637.11 |
| 025-531-026 | 1215 GRASSY HOLLOW WAY | 9 | | 52A | 1.00 | 637.11 | 637.26 | $637.11 |
| 025-531-027 | 1214 GRASSY HOLLOW DR | 9 | | 52A | 1.00 | 637.11 | 637.26 | $637.11 |
| 025-532-001 | 1215 SHADOW MEADOW WAY | 9 | | 52B | 1.00 | 637.11 | 637.26 | $637.11 |
| 025-532-002 | 1213 SHADOW MEADOW WAY | 9 | | 52B | 1.00 | 637.11 | 637.26 | $637.11 |
| 025-532-003 | 1211 SHADOW MEADOW WAY | 9 | | 52B | 1.00 | 637.11 | 637.26 | $637.11 |
| 025-532-004 | 1209 SHADOW MEADOW DR | 9 | | 52B | 1.00 | 637.11 | 637.26 | $637.11 |
| 025-532-005 | 1207 SHADOW MEADOW WAY | 9 | | 52B | 1.00 | 637.11 | 637.26 | $637.11 |
| 025-532-006 | 1205 SHADOW MEADOW WAY | 9 | | 52B | 1.00 | 637.11 | 637.26 | $637.11 |
| 025-532-007 | 1203 SHADOW MEADOW WAY | 9 | | 52B | 1.00 | 637.11 | 637.26 | $637.11 |
| 025-532-008 | 222 RED RIVER DR | 9 | | 52B | 1.00 | 637.11 | 637.26 | $637.11 |

# City of Paso Robles
## El Paso De Robles Landscape and Lighting Maintenance District No. 1
## Fiscal Year 2016/17 Preliminary Assessment Roll
## (Sorted by APN)

| APN | Situs Address | Zone | Sub Zone | Sub Area | EBU | Applied Rate | Max Rate | Charge |
|---|---|---|---|---|---|---|---|---|
| 025-532-009 | 220 RED RIVER DR | 9 | | 52B | 1.00 | 637.11 | 637.26 | $637.11 |
| 025-532-010 | 218 RED RIVER DR | 9 | | 52B | 1.00 | 637.11 | 637.26 | $637.11 |
| 025-532-011 | 216 RED RIVER DR | 9 | | 52B | 1.00 | 637.11 | 637.26 | $637.11 |
| 025-532-012 | 206 RED RIVER DR | 9 | | 52B | 1.00 | 637.11 | 637.26 | $637.11 |
| 025-532-013 | 204 RED RIVER DR | 9 | | 52B | 1.00 | 637.11 | 637.26 | $637.11 |
| 025-532-016 | 212 RED RIVER DR | 9 | | 52B | 1.00 | 637.11 | 637.26 | $637.11 |
| 025-532-017 | 214 RED RIVER RD | 9 | | 52B | 1.00 | 637.11 | 637.26 | $637.11 |
| 025-532-018 | 1214 SHADOW MEADOW WAY | 9 | | 52B | 1.00 | 637.11 | 637.26 | $637.11 |
| 025-532-019 | 1212 SHADOW MEADOW WAY | 9 | | 52B | 1.00 | 637.11 | 637.26 | $637.11 |
| 025-532-020 | 1210 SHADOW MEADOW WAY | 9 | | 52B | 1.00 | 637.11 | 637.26 | $637.11 |
| 025-532-021 | 1208 SHADOW MEADOW WAY | 9 | | 52B | 1.00 | 637.11 | 637.26 | $637.11 |
| 025-532-022 | 1206 SHADOW MEADOW DR | 9 | | 52B | 1.00 | 637.11 | 637.26 | $637.11 |
| 025-532-023 | 1204 SHADOW MEADOW WAY | 9 | | 52B | 1.00 | 637.11 | 637.26 | $637.11 |
| 025-532-024 | 1202 SHADOW MEADOW WAY | 9 | | 52B | 1.00 | 637.11 | 637.26 | $637.11 |
| 025-532-025 | 1200 SHADOW MEADOW DR | 9 | | 52B | 1.00 | 637.11 | 637.26 | $637.11 |
| 025-532-026 | 303 RED RIVER DR | 9 | | 52B | 1.00 | 637.11 | 637.26 | $637.11 |
| 025-532-027 | 305 RED RIVER DR | 9 | | 52B | 1.00 | 637.11 | 637.26 | $637.11 |
| 025-532-028 | 1201 GRASSY HOLLOW WAY | 9 | | 52B | 1.00 | 637.11 | 637.26 | $637.11 |
| 025-532-029 | 1203 GRASSY HOLLOW WAY | 9 | | 52B | 1.00 | 637.11 | 637.26 | $637.11 |
| 025-532-030 | 1205 GRASSY HOLLOW WAY | 9 | | 52B | 1.00 | 637.11 | 637.26 | $637.11 |
| 025-532-031 | 1207 GRASSY HOLLOW WAY | 9 | | 52B | 1.00 | 637.11 | 637.26 | $637.11 |
| 025-532-032 | 1209 GRASSY HOLLOW WAY | 9 | | 52B | 1.00 | 637.11 | 637.26 | $637.11 |
| 025-532-033 | 1211 GRASSY HOLLOW WAY | 9 | | 52B | 1.00 | 637.11 | 637.26 | $637.11 |
| 025-532-034 | 1213 GRASSY HOLLOW WAY | 9 | | 52B | 1.00 | 637.11 | 637.26 | $637.11 |
| 025-532-035 | 1212 GRASSY HOLLOW | 9 | | 52B | 1.00 | 637.11 | 637.26 | $637.11 |
| 025-532-036 | 1210 GRASSY HOLLOW WAY | 9 | | 52B | 1.00 | 637.11 | 637.26 | $637.11 |
| 025-532-037 | 1208 GRASSY HOLLOW WAY | 9 | | 52B | 1.00 | 637.11 | 637.26 | $637.11 |
| 025-532-038 | 1206 GRASSY HOLLOW WAY | 9 | | 52B | 1.00 | 637.11 | 637.26 | $637.11 |
| 025-532-039 | 1204 GRASSY HOLLOW WAY | 9 | | 52B | 1.00 | 637.11 | 637.26 | $637.11 |
| 025-532-040 | 410 RED RIVER DR | 9 | | 52B | 1.00 | 637.11 | 637.26 | $637.11 |
| 025-532-043 | 1190 GRASSY HOLLOW WAY | 9 | | 52B | 1.00 | 637.11 | 637.26 | $637.11 |
| 025-532-048 | 208 RED RIVER DR | 9 | | 52B | 1.00 | 637.11 | 637.26 | $637.11 |
| 025-532-049 | 210 RED RIVER DR | 9 | | 52B | 1.00 | 637.11 | 637.26 | $637.11 |
| 025-533-001 | 1180 GRASSY HOLLOW WAY | 9 | | 52C | 1.00 | 637.11 | 637.26 | $637.11 |
| 025-533-002 | 1170 GRASSY HOLLOW WAY | 9 | | 52C | 1.00 | 637.11 | 637.26 | $637.11 |
| 025-533-003 | 1160 GRASSY HOLLOW WAY | 9 | | 52C | 1.00 | 637.11 | 637.26 | $637.11 |
| 025-533-004 | 1150 GRASSY HOLLOW WAY | 9 | | 52C | 1.00 | 637.11 | 637.26 | $637.11 |
| 025-533-005 | 519 RED RIVER RD | 9 | | 52C | 1.00 | 637.11 | 637.26 | $637.11 |
| 025-533-006 | 517 RED RIVER DR | 9 | | 52C | 1.00 | 637.11 | 637.26 | $637.11 |
| 025-533-007 | 515 RED RIVER DR | 9 | | 52C | 1.00 | 637.11 | 637.26 | $637.11 |
| 025-533-008 | RED RIVER | 9 | | 52C | 1.00 | 637.11 | 637.26 | $637.11 |
| 025-533-009 | 511 RED RIVER DR | 9 | | 52C | 1.00 | 637.11 | 637.26 | $637.11 |
| 025-533-010 | 507 RED RIVER DR | 9 | | 52C | 1.00 | 637.11 | 637.26 | $637.11 |
| 025-533-011 | 505 RED RIVER DR | 9 | | 52C | 1.00 | 637.11 | 637.26 | $637.11 |
| 025-533-012 | 503 RED RIVER DR | 9 | | 52C | 1.00 | 637.11 | 637.26 | $637.11 |
| 025-533-013 | 501 RED RIVER DR | 9 | | 52C | 1.00 | 637.11 | 637.26 | $637.11 |
| 025-533-014 | 417 CRESTON | 9 | | 52C | 1.00 | 637.11 | 637.26 | $637.11 |
| 025-533-015 | 415 RED RIVER DR | 9 | | 52C | 1.00 | 637.11 | 637.26 | $637.11 |
| 025-533-016 | 413 RED RIVER DR | 9 | | 52C | 1.00 | 637.11 | 637.26 | $637.11 |
| 025-533-017 | 411 RED RIVER RD | 9 | | 52C | 1.00 | 637.11 | 637.26 | $637.11 |
| 025-533-018 | 412 RED RIVER DR | 9 | | 52C | 1.00 | 637.11 | 637.26 | $637.11 |
| 025-533-019 | 414 RED RIVER DR | 9 | | 52C | 1.00 | 637.11 | 637.26 | $637.11 |
| 025-533-020 | 416 RED RIVER DR | 9 | | 52C | 1.00 | 637.11 | 637.26 | $637.11 |
| 025-533-021 | 418 RED RIVER DR | 9 | | 52C | 1.00 | 637.11 | 637.26 | $637.11 |
| 025-533-022 | 502 RED RIVER DR | 9 | | 52C | 1.00 | 637.11 | 637.26 | $637.11 |
| 025-533-023 | 504 RED RIVER DR | 9 | | 52C | 1.00 | 637.11 | 637.26 | $637.11 |
| 025-533-024 | 506 RED RIVER DR | 9 | | 52C | 1.00 | 637.11 | 637.26 | $637.11 |
| 025-533-025 | 508 RED RIVER DR | 9 | | 52C | 1.00 | 637.11 | 637.26 | $637.11 |
| 025-533-026 | 510 RED RIVER DR | 9 | | 52C | 1.00 | 637.11 | 637.26 | $637.11 |
| 025-533-027 | 512 RED RIVER DR | 9 | | 52C | 1.00 | 637.11 | 637.26 | $637.11 |
| 025-533-028 | 514 RED RIVER DR | 9 | | 52C | 1.00 | 637.11 | 637.26 | $637.11 |
| 025-533-029 | 516 RED RIVER DR | 9 | | 52C | 1.00 | 637.11 | 637.26 | $637.11 |
| 025-533-030 | 518 RED RIVER DR | 9 | | 52C | 1.00 | 637.11 | 637.26 | $637.11 |

# City of Paso Robles
## El Paso De Robles Landscape and Lighting Maintenance District No. 1
## Fiscal Year 2016/17 Preliminary Assessment Roll
## (Sorted by APN)

| APN | Situs Address | Zone | Sub Zone | Sub Area | EBU | Applied Rate | Max Rate | Charge |
|---|---|---|---|---|---|---|---|---|
| 025-533-031 | 523 RED RIVER DR | 9 | | 52C | 1.00 | 637.11 | 637.26 | $637.11 |
| 025-533-032 | 521 RED RIVER RD | 9 | | 52C | 1.00 | 637.11 | 637.26 | $637.11 |
| 025-533-033 | 1203 BLUE OAK WAY | 9 | | 52D | 1.00 | 637.11 | 637.26 | $637.11 |
| 025-533-034 | 1205 BLUE OAK WAY | 9 | | 52D | 1.00 | 637.11 | 637.26 | $637.11 |
| 025-533-035 | 1207 BLUE OAK WAY | 9 | | 52D | 1.00 | 637.11 | 637.26 | $637.11 |
| 025-533-036 | 1209 GRAND CANYON | 9 | | 52D | 1.00 | 637.11 | 637.26 | $637.11 |
| 025-533-037 | 1211 BLUE OAK DR | 9 | | 52D | 1.00 | 637.11 | 637.26 | $637.11 |
| 025-533-038 | 1208 BLUE OAK WAY | 9 | | 52D | 1.00 | 637.11 | 637.26 | $637.11 |
| 025-533-039 | 1204 BLUE OAK WAY | 9 | | 52D | 1.00 | 637.11 | 637.26 | $637.11 |
| 025-533-040 | 1202 BLUE OAK WAY | 9 | | 52D | 1.00 | 637.11 | 637.26 | $637.11 |
| 025-533-041 | 503 GRAND CANYON DR | 9 | | 52D | 1.00 | 637.11 | 637.26 | $637.11 |
| 025-533-042 | 505 GRAND CANYON DR | 9 | | 52D | 1.00 | 637.11 | 637.26 | $637.11 |
| 025-533-043 | 507 GRAND CANYON DR | 9 | | 52D | 1.00 | 637.11 | 637.26 | $637.11 |
| 025-533-044 | GRAND CANYON | 9 | | 52D | 1.00 | 637.11 | 637.26 | $637.11 |
| 025-533-045 | 511 GRAND CANYON DR | 9 | | 52D | 1.00 | 637.11 | 637.26 | $637.11 |
| 025-533-046 | 513 GRAND CANYON DR | 9 | | 52D | 1.00 | 637.11 | 637.26 | $637.11 |
| 025-533-047 | 515 GRAND CANYON DR | 9 | | 52D | 1.00 | 637.11 | 637.26 | $637.11 |
| 025-533-048 | 517 GRAND CANYON DR | 9 | | 52D | 1.00 | 637.11 | 637.26 | $637.11 |
| 025-533-049 | GRAND CANYON | 9 | | 52D | 1.00 | 637.11 | 637.26 | $637.11 |
| 025-533-052 | 520 GRAND CANYON DR | 9 | | 52D | 1.00 | 637.11 | 637.26 | $637.11 |
| 025-533-053 | 518 GRAND CANYON DR | 9 | | 52D | 1.00 | 637.11 | 637.26 | $637.11 |
| 025-533-054 | 516 GRAND CANYON DR | 9 | | 52D | 1.00 | 637.11 | 637.26 | $637.11 |
| 025-533-055 | 514 GRAND CANYON DR | 9 | | 52D | 1.00 | 637.11 | 637.26 | $637.11 |
| 025-533-056 | 512 GRAND CANYON DR | 9 | | 52D | 1.00 | 637.11 | 637.26 | $637.11 |
| 025-533-057 | 510 GRAND CANYON DR | 9 | | 52D | 1.00 | 637.11 | 637.26 | $637.11 |
| 025-533-059 | 521 GRAND CANYON DR | 9 | | 52D | 1.00 | 637.11 | 637.26 | $637.11 |
| 025-533-061 | 523 GRAND CANYON DR | 9 | | 52D | 1.00 | 637.11 | 637.26 | $637.11 |
| 025-534-001 | 1303 CRESCENT OAKS WAY | 9 | | 52E | 1.00 | 637.11 | 637.26 | $637.11 |
| 025-534-002 | 1305 CRESCENT OAKS WAY | 9 | | 52E | 1.00 | 637.11 | 637.26 | $637.11 |
| 025-534-003 | 1307 CRESCENT OAKS WAY | 9 | | 52E | 1.00 | 637.11 | 637.26 | $637.11 |
| 025-534-004 | 1309 CRESCENT OAKS WAY | 9 | | 52E | 1.00 | 637.11 | 637.26 | $637.11 |
| 025-534-005 | 1311 CRESCENT OAKS WAY | 9 | | 52E | 1.00 | 637.11 | 637.26 | $637.11 |
| 025-534-006 | 1319 OAK RIDGE WAY | 9 | | 52E | 1.00 | 637.11 | 637.26 | $637.11 |
| 025-534-007 | 1315 CRESCENT OAKS WAY | 9 | | 52E | 1.00 | 637.11 | 637.26 | $637.11 |
| 025-534-008 | NO SITUS AVAILABLE | 9 | | 52E | 1.00 | 637.11 | 637.26 | $637.11 |
| 025-534-009 | 1310 CRESCENT OAKS WAY | 9 | | 52E | 1.00 | 637.11 | 637.26 | $637.11 |
| 025-534-010 | 1308 CRESCENT OAKS WAY | 9 | | 52E | 1.00 | 637.11 | 637.26 | $637.11 |
| 025-534-011 | 1306 CRESCENT OAKS WAY | 9 | | 52E | 1.00 | 637.11 | 637.26 | $637.11 |
| 025-534-012 | 1304 CRESCENT OAKS WAY | 9 | | 52E | 1.00 | 637.11 | 637.26 | $637.11 |
| 025-534-013 | 1302 CRESCENT OAKS WAY | 9 | | 52E | 1.00 | 637.11 | 637.26 | $637.11 |
| 025-534-014 | 1303 OAK RIDGE WAY | 9 | | 52E | 1.00 | 637.11 | 637.26 | $637.11 |
| 025-534-015 | 1303 OAK RIDGE WAY | 9 | | 52E | 1.00 | 637.11 | 637.26 | $637.11 |
| 025-534-016 | 1307 OAK RIDGE WAY | 9 | | 52E | 1.00 | 637.11 | 637.26 | $637.11 |
| 025-534-017 | NO SITUS AVAILABLE | 9 | | 52E | 1.00 | 637.11 | 637.26 | $637.11 |
| 025-534-018 | 1318 OAK RIDGE WAY | 9 | | 52E | 1.00 | 637.11 | 637.26 | $637.11 |
| 025-534-019 | 1314 OAK RIDGE WAY | 9 | | 52E | 1.00 | 637.11 | 637.26 | $637.11 |
| 025-534-020 | 1312 OAK RIDGE WAY | 9 | | 52E | 1.00 | 637.11 | 637.26 | $637.11 |
| 025-534-021 | 1310 OAK RIDGE WAY | 9 | | 52E | 1.00 | 637.11 | 637.26 | $637.11 |
| 025-534-022 | 1308 OAK RIDGE WAY | 9 | | 52E | 1.00 | 637.11 | 637.26 | $637.11 |
| 025-534-023 | 1306 OAK RIDGE WAY | 9 | | 52E | 1.00 | 637.11 | 637.26 | $637.11 |
| 025-534-024 | 1302 OAK RIDGE WAY | 9 | | 52E | 1.00 | 637.11 | 637.26 | $637.11 |
| 025-534-025 | 1302 OAK RIDGE WAY | 9 | | 52E | 1.00 | 637.11 | 637.26 | $637.11 |
| 025-541-018 | 700 CLUBHOUSE DR | 5 | | 36F | 1.00 | 321.66 | 394.90 | $321.66 |
| 025-542-001 | 2561 PASADENA LN | 5 | | 36E | 1.00 | 372.64 | 394.90 | $372.64 |
| 025-542-002 | 2563 PASADENA LN | 5 | | 36E | 1.00 | 372.64 | 394.90 | $372.64 |
| 025-542-003 | 2565 PASADENA LN | 5 | | 36E | 1.00 | 372.64 | 394.90 | $372.64 |
| 025-542-004 | 2560 TRADITIONS LOOP | 5 | | 36E | 1.00 | 372.64 | 394.90 | $372.64 |
| 025-542-005 | 2562 TRADITIONS WAY | 5 | | 36E | 1.00 | 372.64 | 394.90 | $372.64 |
| 025-542-006 | 2564 TRADITIONS WAY | 5 | | 36E | 1.00 | 372.64 | 394.90 | $372.64 |
| 025-542-007 | 2555 TRADITIONS LOOP | 5 | | 36E | 1.00 | 372.64 | 394.90 | $372.64 |
| 025-542-008 | 2553 TRADITIONS LOOP | 5 | | 36E | 1.00 | 372.64 | 394.90 | $372.64 |
| 025-542-009 | 2645 TRADITIONS LOOP | 5 | | 36E | 1.00 | 372.64 | 394.90 | $372.64 |
| 025-542-010 | 2647 TRADITIONS LOOP | 5 | | 36E | 1.00 | 372.64 | 394.90 | $372.64 |

# City of Paso Robles
## El Paso De Robles Landscape and Lighting Maintenance District No. 1
## Fiscal Year 2016/17 Preliminary Assessment Roll
## (Sorted by APN)

| APN | Situs Address | Zone | Sub Zone | Sub Area | EBU | Applied Rate | Max Rate | Charge |
|---|---|---|---|---|---|---|---|---|
| 025-542-011 | 2649 TRADITIONS LOOP | 5 | | 36E | 1.00 | 372.64 | 394.90 | $372.64 |
| 025-542-012 | 2651 TRADITIONS LOOP | 5 | | 36E | 1.00 | 372.64 | 394.90 | $372.64 |
| 025-542-013 | 2653 TRADITIONS LOOP | 5 | | 36E | 1.00 | 372.64 | 394.90 | $372.64 |
| 025-542-014 | 2655 TRADITIONS LOOP | 5 | | 36E | 1.00 | 372.64 | 394.90 | $372.64 |
| 025-542-015 | 2657 TRADITIONS LOOP | 5 | | 36E | 1.00 | 372.64 | 394.90 | $372.64 |
| 025-542-016 | 2659 TRADITIONS LOOP | 5 | | 36E | 1.00 | 372.64 | 394.90 | $372.64 |
| 025-542-017 | 2649 WILLITS LN | 5 | | 36E | 1.00 | 372.64 | 394.90 | $372.64 |
| 025-542-018 | 2651 WILLITS LN | 5 | | 36E | 1.00 | 372.64 | 394.90 | $372.64 |
| 025-542-019 | 2653 WILLITS LN | 5 | | 36E | 1.00 | 372.64 | 394.90 | $372.64 |
| 025-542-020 | 2655 WILLITS LN | 5 | | 36E | 1.00 | 372.64 | 394.90 | $372.64 |
| 025-542-021 | 2657 WILLITS LN | 5 | | 36E | 1.00 | 372.64 | 394.90 | $372.64 |
| 025-542-022 | 2659 WILLITS LN | 5 | | 36E | 1.00 | 372.64 | 394.90 | $372.64 |
| 025-542-023 | 2661 WILLITS LN | 5 | | 36E | 1.00 | 372.64 | 394.90 | $372.64 |
| 025-542-024 | 2663 WILLITS LN | 5 | | 36E | 1.00 | 372.64 | 394.90 | $372.64 |
| 025-542-025 | 2652 TRADITIONS LOOP | 5 | | 36E | 1.00 | 372.64 | 394.90 | $372.64 |
| 025-542-026 | 2654 TRADITIONS LOOP | 5 | | 36E | 1.00 | 372.64 | 394.90 | $372.64 |
| 025-542-027 | 2656 TRADITIONS LOOP | 5 | | 36E | 1.00 | 372.64 | 394.90 | $372.64 |
| 025-542-028 | 2658 TRADITIONS LOOP | 5 | | 36E | 1.00 | 372.64 | 394.90 | $372.64 |
| 025-542-029 | 2660 TRADITIONS LOOP | 5 | | 36E | 1.00 | 372.64 | 394.90 | $372.64 |
| 025-542-030 | 2662 TRADITIONS LOOP | 5 | | 36E | 1.00 | 372.64 | 394.90 | $372.64 |
| 025-542-031 | 2664 TRADITIONS LOOP | 5 | | 36E | 1.00 | 372.64 | 394.90 | $372.64 |
| 025-542-032 | 2666 TRADITIONS LOOP | 5 | | 36E | 1.00 | 372.64 | 394.90 | $372.64 |
| 025-542-033 | 2668 TRADITIONS LOOP | 5 | | 36E | 1.00 | 372.64 | 394.90 | $372.64 |
| 025-542-034 | 2752 TRADITIONS LOOP | 5 | | 36E | 1.00 | 372.64 | 394.90 | $372.64 |
| 025-542-035 | 2748 TRADITIONS LOOP | 5 | | 36E | 1.00 | 372.64 | 394.90 | $372.64 |
| 025-542-036 | 2746 TRADITIONS LOOP | 5 | | 36E | 1.00 | 372.64 | 394.90 | $372.64 |
| 025-542-037 | 2742 TRADITIONS LOOP | 5 | | 36E | 1.00 | 372.64 | 394.90 | $372.64 |
| 025-542-038 | 2662 BENICIA LN | 5 | | 36E | 1.00 | 372.64 | 394.90 | $372.64 |
| 025-542-039 | 2660 BENICIA RD | 5 | | 36E | 1.00 | 372.64 | 394.90 | $372.64 |
| 025-542-040 | 2658 BENICIA LN | 5 | | 36E | 1.00 | 372.64 | 394.90 | $372.64 |
| 025-542-041 | 2656 BENICIA LN | 5 | | 36E | 1.00 | 372.64 | 394.90 | $372.64 |
| 025-542-042 | 2654 BENICIA LN | 5 | | 36E | 1.00 | 372.64 | 394.90 | $372.64 |
| 025-542-043 | 2652 BENICIA LN | 5 | | 36E | 1.00 | 372.64 | 394.90 | $372.64 |
| 025-542-044 | 2650 BENICIA LN | 5 | | 36E | 1.00 | 372.64 | 394.90 | $372.64 |
| 025-542-045 | 2661 ALAMEDA LN | 5 | | 36E | 1.00 | 372.64 | 394.90 | $372.64 |
| 025-542-046 | 2659 ALAMEDA DR | 5 | | 36E | 1.00 | 372.64 | 394.90 | $372.64 |
| 025-542-047 | 2657 ALAMEDA DR | 5 | | 36E | 1.00 | 372.64 | 394.90 | $372.64 |
| 025-542-048 | 2655 ALAMEDA DR | 5 | | 36E | 1.00 | 372.64 | 394.90 | $372.64 |
| 025-542-049 | 2653 ALAMEDA DR | 5 | | 36E | 1.00 | 372.64 | 394.90 | $372.64 |
| 025-542-050 | 2651 ALAMEDA DR | 5 | | 36E | 1.00 | 372.64 | 394.90 | $372.64 |
| 025-542-051 | 2652 ALAMEDA DR | 5 | | 36E | 1.00 | 372.64 | 394.90 | $372.64 |
| 025-542-052 | 2654 ALAMEDA DR | 5 | | 36E | 1.00 | 372.64 | 394.90 | $372.64 |
| 025-542-053 | 2656 ALAMEDA DR | 5 | | 36E | 1.00 | 372.64 | 394.90 | $372.64 |
| 025-542-054 | 2658 ALAMEDA DR | 5 | | 36E | 1.00 | 372.64 | 394.90 | $372.64 |
| 025-542-055 | 2660 ALAMEDA DR | 5 | | 36E | 1.00 | 372.64 | 394.90 | $372.64 |
| 025-542-056 | 2657 CLUBHOUSE DR | 5 | | 36E | 1.00 | 372.64 | 394.90 | $372.64 |
| 025-542-057 | 2655 CLUBHOUSE DR | 5 | | 36E | 1.00 | 372.64 | 394.90 | $372.64 |
| 025-542-058 | 2653 CLUBHOUSE DR | 5 | | 36E | 1.00 | 372.64 | 394.90 | $372.64 |
| 025-542-059 | 2651 CLUBHOUSE DR | 5 | | 36E | 1.00 | 372.64 | 394.90 | $372.64 |
| 025-542-060 | 2649 CLUBHOUSE DR | 5 | | 36E | 1.00 | 372.64 | 394.90 | $372.64 |
| 025-542-061 | 2647 CLUBHOUSE DR | 5 | | 36E | 1.00 | 372.64 | 394.90 | $372.64 |
| 025-542-062 | 676 TRADITIONS BLVD | 5 | | 36E | 1.00 | 372.64 | 394.90 | $372.64 |
| 025-542-063 | 678 THE ESPLANADE | 5 | | 36E | 1.00 | 372.64 | 394.90 | $372.64 |
| 025-542-064 | 682 THE ESPLANADE | 5 | | 36E | 1.00 | 372.64 | 394.90 | $372.64 |
| 025-542-065 | 684 ESPLANADE | 5 | | 36E | 1.00 | 372.64 | 394.90 | $372.64 |
| 025-542-066 | 686 THE ESPLANADE | 5 | | 36E | 1.00 | 372.64 | 394.90 | $372.64 |
| 025-542-067 | 688 THE ESPLANADE | 5 | | 36E | 1.00 | 372.64 | 394.90 | $372.64 |
| 025-542-068 | 2773 TRADITIONS LOOP | 5 | | 36E | 1.00 | 372.64 | 394.90 | $372.64 |
| 025-542-069 | 2771 TRADITIONS LOOP | 5 | | 36E | 1.00 | 372.64 | 394.90 | $372.64 |
| 025-542-070 | 2769 TRADITIONS LOOP | 5 | | 36E | 1.00 | 372.64 | 394.90 | $372.64 |
| 025-542-071 | 2767 TRADITIONS RD | 5 | | 36E | 1.00 | 372.64 | 394.90 | $372.64 |
| 025-542-072 | 2765 TRADITIONS LOOP | 5 | | 36E | 1.00 | 372.64 | 394.90 | $372.64 |
| 025-542-073 | 2763 TRADITIONS RD | 5 | | 36E | 1.00 | 372.64 | 394.90 | $372.64 |

# City of Paso Robles
## El Paso De Robles Landscape and Lighting Maintenance District No. 1
## Fiscal Year 2016/17 Preliminary Assessment Roll
## (Sorted by APN)

| APN | Situs Address | Zone | Sub Zone | Sub Area | EBU | Applied Rate | Max Rate | Charge |
|---|---|---|---|---|---|---|---|---|
| 025-542-074 | 2761 TRADITIONS RD | 5 | | 36E | 1.00 | 372.64 | 394.90 | $372.64 |
| 025-542-075 | 2758 TRADITIONS RD | 5 | | 36E | 1.00 | 372.64 | 394.90 | $372.64 |
| 025-542-076 | 2757 TRADITIONS LOOP | 5 | | 36E | 1.00 | 372.64 | 394.90 | $372.64 |
| 025-542-077 | 2755 TRADITIONS LOOP | 5 | | 36E | 1.00 | 372.64 | 394.90 | $372.64 |
| 025-543-001 | 671 ROBIE CT | 5 | | 36G | 1.00 | 389.25 | 394.90 | $389.25 |
| 025-543-002 | 673 ROBIE CT | 5 | | 36G | 1.00 | 389.25 | 394.90 | $389.25 |
| 025-543-003 | 675 ROBIE CT | 5 | | 36G | 1.00 | 389.25 | 394.90 | $389.25 |
| 025-543-004 | 677 ROBIE CT | 5 | | 36G | 1.00 | 389.25 | 394.90 | $389.25 |
| 025-543-005 | ROBIE | 5 | | 36G | 1.00 | 389.25 | 394.90 | $389.25 |
| 025-543-006 | ROBIE | 5 | | 36G | 1.00 | 389.25 | 394.90 | $389.25 |
| 025-543-007 | 683 ROBIE CT | 5 | | 36G | 1.00 | 389.25 | 394.90 | $389.25 |
| 025-543-008 | 685 ROBIE CT | 5 | | 36G | 1.00 | 389.25 | 394.90 | $389.25 |
| 025-543-009 | 687 ROBIE CT | 5 | | 36G | 1.00 | 389.25 | 394.90 | $389.25 |
| 025-543-010 | 689 ROBIE CT | 5 | | 36G | 1.00 | 389.25 | 394.90 | $389.25 |
| 025-543-011 | 691 ROBIE CT | 5 | | 36G | 1.00 | 389.25 | 394.90 | $389.25 |
| 025-543-012 | 693 ROBIE CT | 5 | | 36G | 1.00 | 389.25 | 394.90 | $389.25 |
| 025-543-013 | 688 ROBIE CT | 5 | | 36G | 1.00 | 389.25 | 394.90 | $389.25 |
| 025-543-014 | 686 ROBIE CT | 5 | | 36G | 1.00 | 389.25 | 394.90 | $389.25 |
| 025-543-015 | 684 ROBIE CT | 5 | | 36G | 1.00 | 389.25 | 394.90 | $389.25 |
| 025-543-016 | 682 ROBIE CT | 5 | | 36G | 1.00 | 389.25 | 394.90 | $389.25 |
| 025-543-017 | 681 INGALLS CT | 5 | | 36G | 1.00 | 389.25 | 394.90 | $389.25 |
| 025-543-018 | 683 INGALLS CT | 5 | | 36G | 1.00 | 389.25 | 394.90 | $389.25 |
| 025-543-019 | 685 INGALLS CT | 5 | | 36G | 1.00 | 389.25 | 394.90 | $389.25 |
| 025-543-020 | 687 INGALLS CT | 5 | | 36G | 1.00 | 389.25 | 394.90 | $389.25 |
| 025-543-021 | 688 INGALLS CT | 5 | | 36G | 1.00 | 389.25 | 394.90 | $389.25 |
| 025-543-022 | 686 INGALLS CT | 5 | | 36G | 1.00 | 389.25 | 394.90 | $389.25 |
| 025-543-023 | 684 INGALLS CT | 5 | | 36G | 1.00 | 389.25 | 394.90 | $389.25 |
| 025-543-024 | 682 INGALLS CT | 5 | | 36G | 1.00 | 389.25 | 394.90 | $389.25 |
| 025-543-025 | 2460 ALAMEDA DR | 5 | | 36G | 1.00 | 389.25 | 394.90 | $389.25 |
| 025-543-026 | 2458 ALAMEDA DR | 5 | | 36G | 1.00 | 389.25 | 394.90 | $389.25 |
| 025-543-027 | 2456 ALAMEDA DR | 5 | | 36G | 1.00 | 389.25 | 394.90 | $389.25 |
| 025-543-028 | 2454 ALAMEDA DR | 5 | | 36G | 1.00 | 389.25 | 394.90 | $389.25 |
| 025-543-029 | 2452 ALAMEDA DR | 5 | | 36G | 1.00 | 389.25 | 394.90 | $389.25 |
| 025-543-030 | 2450 ALAMEDA DR | 5 | | 36G | 1.00 | 389.25 | 394.90 | $389.25 |
| 025-543-031 | 2448 ALAMEDA DR | 5 | | 36G | 1.00 | 389.25 | 394.90 | $389.25 |
| 025-543-032 | 2446 ALAMEDA DR | 5 | | 36G | 1.00 | 389.25 | 394.90 | $389.25 |
| 025-543-033 | 2449 CLUBHOUSE DR | 5 | | 36G | 1.00 | 389.25 | 394.90 | $389.25 |
| 025-543-034 | 2451 CLUBHOUSE DR | 5 | | 36G | 1.00 | 389.25 | 394.90 | $389.25 |
| 025-543-035 | 2453 CLUBHOUSE DR | 5 | | 36G | 1.00 | 389.25 | 394.90 | $389.25 |
| 025-543-036 | 2455 CLUBHOUSE DR | 5 | | 36G | 1.00 | 389.25 | 394.90 | $389.25 |
| 025-543-037 | 2457 CLUBHOUSE DR | 5 | | 36G | 1.00 | 389.25 | 394.90 | $389.25 |
| 025-543-038 | 2459 CLUBHOUSE DR | 5 | | 36G | 1.00 | 389.25 | 394.90 | $389.25 |
| 025-543-039 | 2431 TRADITIONS LOOP | 5 | | 36G | 1.00 | 389.25 | 394.90 | $389.25 |
| 025-543-040 | 2429 TRADITIONS LOOP | 5 | | 36G | 1.00 | 389.25 | 394.90 | $389.25 |
| 025-543-041 | 2427 TRADITIONS LOOP | 5 | | 36G | 1.00 | 389.25 | 394.90 | $389.25 |
| 025-543-042 | 2425 TRADITIONS LOOP | 5 | | 36G | 1.00 | 389.25 | 394.90 | $389.25 |
| 025-543-043 | 2423 TRADITIONS LOOP | 5 | | 36G | 1.00 | 389.25 | 394.90 | $389.25 |
| 025-544-001 | 2547 CLUBHOUSE DR | 5 | | 36G | 1.00 | 389.25 | 394.90 | $389.25 |
| 025-544-002 | 2549 CLUBHOUSE DR | 5 | | 36G | 1.00 | 389.25 | 394.90 | $389.25 |
| 025-544-003 | 2551 CLUBHOUSE DR | 5 | | 36G | 1.00 | 389.25 | 394.90 | $389.25 |
| 025-544-004 | 2553 CLUBHOUSE DR | 5 | | 36G | 1.00 | 389.25 | 394.90 | $389.25 |
| 025-544-005 | 2555 CLUBHOUSE DR | 5 | | 36G | 1.00 | 389.25 | 394.90 | $389.25 |
| 025-544-006 | 2557 CLUBHOUSE DR | 5 | | 36G | 1.00 | 389.25 | 394.90 | $389.25 |
| 025-544-007 | 2559 CLUBHOUSE DR | 5 | | 36G | 1.00 | 389.25 | 394.90 | $389.25 |
| 025-544-008 | 2561 CLUBHOUSE DR | 5 | | 36G | 1.00 | 389.25 | 394.90 | $389.25 |
| 025-544-009 | 2563 CLUBHOUSE DR | 5 | | 36G | 1.00 | 389.25 | 394.90 | $389.25 |
| 025-544-010 | 2565 CLUBHOUSE DR | 5 | | 36G | 1.00 | 389.25 | 394.90 | $389.25 |
| 025-544-011 | 2567 CLUBHOUSE DR | 5 | | 36G | 1.00 | 389.25 | 394.90 | $389.25 |
| 025-544-012 | 2569 CLUBHOUSE DR | 5 | | 36G | 1.00 | 389.25 | 394.90 | $389.25 |
| 025-544-013 | 677 THE ESPLANADE | 5 | | 36G | 1.00 | 389.25 | 394.90 | $389.25 |
| 025-544-014 | 679 THE ESPLANADE | 5 | | 36G | 1.00 | 389.25 | 394.90 | $389.25 |
| 025-544-015 | 2564 ALAMEDA DR | 5 | | 36G | 1.00 | 389.25 | 394.90 | $389.25 |
| 025-544-016 | 2562 ALAMEDA DR | 5 | | 36G | 1.00 | 389.25 | 394.90 | $389.25 |

# City of Paso Robles
## El Paso De Robles Landscape and Lighting Maintenance District No. 1
## Fiscal Year 2016/17 Preliminary Assessment Roll
## (Sorted by APN)

| APN | Situs Address | Zone | Sub Zone | Sub Area | EBU | Applied Rate | Max Rate | Charge |
|---|---|---|---|---|---|---|---|---|
| 025-544-017 | 2560 ALAMEDA DR | 5 | | 36G | 1.00 | 389.25 | 394.90 | $389.25 |
| 025-544-018 | 2558 ALAMEDA DR | 5 | | 36G | 1.00 | 389.25 | 394.90 | $389.25 |
| 025-544-019 | 2556 ALAMEDA DR | 5 | | 36G | 1.00 | 389.25 | 394.90 | $389.25 |
| 025-544-020 | 2554 ALAMEDA RD | 5 | | 36G | 1.00 | 389.25 | 394.90 | $389.25 |
| 025-544-021 | 2552 ALAMEDA DR | 5 | | 36G | 1.00 | 389.25 | 394.90 | $389.25 |
| 025-544-022 | 2550 ALAMEDA DR | 5 | | 36G | 1.00 | 389.25 | 394.90 | $389.25 |
| 025-544-023 | 2548 ALAMEDA DR | 5 | | 36G | 1.00 | 389.25 | 394.90 | $389.25 |
| 025-544-024 | 2546 ALAMEDA DR | 5 | | 36G | 1.00 | 389.25 | 394.90 | $389.25 |
| 025-544-025 | 2424 TRADITIONS LOOP | 5 | | 36F | 1.00 | 321.66 | 394.90 | $321.66 |
| 025-544-026 | 2430 TRADITIONS LOOP | 5 | | 36F | 1.00 | 321.66 | 394.90 | $321.66 |
| 025-544-027 | 2549 ALAMEDA DR | 5 | | 36F | 1.00 | 321.66 | 394.90 | $321.66 |
| 025-544-028 | 2551 ALAMEDA DR | 5 | | 36F | 1.00 | 321.66 | 394.90 | $321.66 |
| 025-544-029 | 2553 ALAMEDA DR | 5 | | 36F | 1.00 | 321.66 | 394.90 | $321.66 |
| 025-544-030 | 2555 ALAMEDA DR | 5 | | 36F | 1.00 | 321.66 | 394.90 | $321.66 |
| 025-544-031 | 2557 ALAMEDA DR | 5 | | 36F | 1.00 | 321.66 | 394.90 | $321.66 |
| 025-544-032 | 2559 ALAMEDA DR | 5 | | 36F | 1.00 | 321.66 | 394.90 | $321.66 |
| 025-544-033 | 2561 ALAMEDA DR | 5 | | 36F | 1.00 | 321.66 | 394.90 | $321.66 |
| 025-544-034 | 2563 ALAMEDA DR | 5 | | 36F | 1.00 | 321.66 | 394.90 | $321.66 |
| 025-544-035 | 2565 ALAMEDA DR | 5 | | 36F | 1.00 | 321.66 | 394.90 | $321.66 |
| 025-544-036 | 683 ESPLANADE | 5 | | 36F | 1.00 | 321.66 | 394.90 | $321.66 |
| 025-544-037 | 685 THE ESPLANADE | 5 | | 36F | 1.00 | 321.66 | 394.90 | $321.66 |
| 025-544-038 | 687 THE ESPLANADE | 5 | | 36F | 1.00 | 321.66 | 394.90 | $321.66 |
| 025-544-039 | 689 THE ESPLANADE | 5 | | 36F | 1.00 | 321.66 | 394.90 | $321.66 |
| 025-544-040 | 2458 ALTADENA LN | 5 | | 36F | 1.00 | 321.66 | 394.90 | $321.66 |
| 025-544-041 | 2456 ALTADENA LN | 5 | | 36F | 1.00 | 321.66 | 394.90 | $321.66 |
| 025-544-042 | 2454 ALTADENA LN | 5 | | 36F | 1.00 | 321.66 | 394.90 | $321.66 |
| 025-544-043 | 2452 ALTADENA LN | 5 | | 36F | 1.00 | 321.66 | 394.90 | $321.66 |
| 025-544-044 | 2450 ALTADENA LN | 5 | | 36F | 1.00 | 321.66 | 394.90 | $321.66 |
| 025-544-045 | 2448 ALTADENA LN | 5 | | 36F | 1.00 | 321.66 | 394.90 | $321.66 |
| 025-544-046 | 2446 ALTADENA LN | 5 | | 36F | 1.00 | 321.66 | 394.90 | $321.66 |
| 025-544-047 | 2444 ALTADENA LN | 5 | | 36F | 1.00 | 321.66 | 394.90 | $321.66 |
| 025-544-048 | 2442 ALTADENA LN | 5 | | 36F | 1.00 | 321.66 | 394.90 | $321.66 |
| 025-544-049 | 2451 TRADITIONS LOOP | 5 | | 36F | 1.00 | 321.66 | 394.90 | $321.66 |
| 025-544-050 | 2449 TRADITIONS RD | 5 | | 36F | 1.00 | 321.66 | 394.90 | $321.66 |
| 025-544-051 | 2447 TRADITIONS LOOP | 5 | | 36F | 1.00 | 321.66 | 394.90 | $321.66 |
| 025-544-052 | 2445 TRADITIONS LOOP | 5 | | 36F | 1.00 | 321.66 | 394.90 | $321.66 |
| 025-544-057 | 2435 TRADITIONS LOOP | 5 | | 36F | 1.00 | 321.66 | 394.90 | $321.66 |
| 025-544-058 | 2433 TRADITIONS LOOP | 5 | | 36F | 1.00 | 321.66 | 394.90 | $321.66 |
| 025-544-065 | 2437 TRADITIONS LOOP | 5 | | 36F | 1.00 | 321.66 | 394.90 | $321.66 |
| 025-544-067 | 2443 TRADITIONS LOOP | 5 | | 36F | 1.00 | 321.66 | 394.90 | $321.66 |
| 025-544-068 | 2441 TRADITIONS LOOP | 5 | | 36F | 1.00 | 321.66 | 394.90 | $321.66 |
| 025-544-069 | 2439 TRADITIONS LOOP | 5 | | 36F | 1.00 | 321.66 | 394.90 | $321.66 |
| 025-545-001 | 2753 TRADITIONS LOOP | 5 | | 36F | 1.00 | 321.66 | 394.90 | $321.66 |
| 025-545-002 | 2751 TRADITIONS LOOP | 5 | | 36F | 1.00 | 321.66 | 394.90 | $321.66 |
| 025-545-003 | 2749 TRADITIONS LOOP | 5 | | 36F | 1.00 | 321.66 | 394.90 | $321.66 |
| 025-545-004 | 2747 TRADITIONS LOOP | 5 | | 36F | 1.00 | 321.66 | 394.90 | $321.66 |
| 025-545-005 | 2745 TRADITIONS LOOP | 5 | | 36F | 1.00 | 321.66 | 394.90 | $321.66 |
| 025-545-006 | 2743 TRADITIONS LOOP | 5 | | 36F | 1.00 | 321.66 | 394.90 | $321.66 |
| 025-545-007 | 2741 TRADITIONS LOOP | 5 | | 36F | 1.00 | 321.66 | 394.90 | $321.66 |
| 025-545-008 | 2675 TRADITIONS LOOP | 5 | | 36F | 1.00 | 321.66 | 394.90 | $321.66 |
| 025-545-009 | 2673 TRADITIONS LOOP | 5 | | 36F | 1.00 | 321.66 | 394.90 | $321.66 |
| 025-545-010 | 2671 TRADITIONS LOOP | 5 | | 36F | 1.00 | 321.66 | 394.90 | $321.66 |
| 025-545-011 | 2669 TRADITIONS LOOP | 5 | | 36F | 1.00 | 321.66 | 394.90 | $321.66 |
| 025-545-012 | 2667 TRADITIONS LOOP | 5 | | 36F | 1.00 | 321.66 | 394.90 | $321.66 |
| 025-545-013 | 2665 TRADITIONS LOOP | 5 | | 36F | 1.00 | 321.66 | 394.90 | $321.66 |
| 025-545-014 | 732 PALO ALTO CT | 5 | | 36F | 1.00 | 321.66 | 394.90 | $321.66 |
| 025-545-015 | 734 PALO ALTO CT | 5 | | 36F | 1.00 | 321.66 | 394.90 | $321.66 |
| 025-545-016 | 736 PALO ALTO CT | 5 | | 36F | 1.00 | 321.66 | 394.90 | $321.66 |
| 025-545-017 | 738 PALO ALTO CT | 5 | | 36F | 1.00 | 321.66 | 394.90 | $321.66 |
| 025-545-018 | 740 PALO ALTO CT | 5 | | 36F | 1.00 | 321.66 | 394.90 | $321.66 |
| 025-545-019 | 739 PALO ALTO CT | 5 | | 36F | 1.00 | 321.66 | 394.90 | $321.66 |
| 025-545-020 | 737 PALO ALTO CT | 5 | | 36F | 1.00 | 321.66 | 394.90 | $321.66 |
| 025-545-021 | 735 PALO ALTO CT | 5 | | 36F | 1.00 | 321.66 | 394.90 | $321.66 |

# City of Paso Robles
## El Paso De Robles Landscape and Lighting Maintenance District No. 1
## Fiscal Year 2016/17 Preliminary Assessment Roll
## (Sorted by APN)

| APN | Situs Address | Zone | Sub Zone | Sub Area | EBU | Applied Rate | Max Rate | Charge |
|---|---|---|---|---|---|---|---|---|
| 025-545-022 | 733 PALO ALTO CT | 5 | | 36F | 1.00 | 321.66 | 394.90 | $321.66 |
| 025-545-023 | 731 PALO ALTO CT | 5 | | 36F | 1.00 | 321.66 | 394.90 | $321.66 |
| 025-545-024 | 729 PALO ALTO CT | 5 | | 36F | 1.00 | 321.66 | 394.90 | $321.66 |
| 025-545-025 | 727 PALO ALTO CT | 5 | | 36F | 1.00 | 321.66 | 394.90 | $321.66 |
| 025-545-026 | 725 PALO ALTO CT | 5 | | 36F | 1.00 | 321.66 | 394.90 | $321.66 |
| 025-545-027 | 723 PALO ALTO CT | 5 | | 36F | 1.00 | 321.66 | 394.90 | $321.66 |
| 025-545-028 | 721 PALO ALTO CT | 5 | | 36F | 1.00 | 321.66 | 394.90 | $321.66 |
| 025-545-029 | 719 PALO ALTO CT | 5 | | 36F | 1.00 | 321.66 | 394.90 | $321.66 |
| 025-545-030 | 717 PALO ALTO CT | 5 | | 36F | 1.00 | 321.66 | 394.90 | $321.66 |
| 025-545-031 | 715 PALO ALTO CT | 5 | | 36F | 1.00 | 321.66 | 394.90 | $321.66 |
| 025-546-001 | NO SITUS AVAILABLE | 5 | | 36F | 1.00 | 321.66 | 394.90 | $321.66 |
| 025-546-002 | NO SITUS AVAILABLE | 5 | | 36F | 1.00 | 321.66 | 394.90 | $321.66 |
| 025-546-003 | NO SITUS AVAILABLE | 5 | | 36F | 1.00 | 321.66 | 394.90 | $321.66 |
| 025-546-004 | NO SITUS AVAILABLE | 5 | | 36F | 1.00 | 321.66 | 394.90 | $321.66 |
| 025-546-005 | NO SITUS AVAILABLE | 5 | | 36F | 1.00 | 321.66 | 394.90 | $321.66 |
| 025-546-006 | NO SITUS AVAILABLE | 5 | | 36F | 1.00 | 321.66 | 394.90 | $321.66 |
| 025-546-007 | NO SITUS AVAILABLE | 5 | | 36F | 1.00 | 321.66 | 394.90 | $321.66 |
| 025-546-008 | NO SITUS AVAILABLE | 5 | | 36F | 1.00 | 321.66 | 394.90 | $321.66 |
| 025-546-009 | NO SITUS AVAILABLE | 5 | | 36F | 1.00 | 321.66 | 394.90 | $321.66 |
| 025-546-010 | NO SITUS AVAILABLE | 5 | | 36F | 1.00 | 321.66 | 394.90 | $321.66 |
| 025-546-011 | NO SITUS AVAILABLE | 5 | | 36F | 1.00 | 321.66 | 394.90 | $321.66 |
| 025-546-012 | NO SITUS AVAILABLE | 5 | | 36F | 1.00 | 321.66 | 394.90 | $321.66 |
| 025-546-013 | NO SITUS AVAILABLE | 5 | | 36F | 1.00 | 321.66 | 394.90 | $321.66 |
| 025-546-014 | NO SITUS AVAILABLE | 5 | | 36F | 1.00 | 321.66 | 394.90 | $321.66 |
| 025-546-015 | NO SITUS AVAILABLE | 5 | | 36F | 1.00 | 321.66 | 394.90 | $321.66 |
| 025-546-016 | NO SITUS AVAILABLE | 5 | | 36F | 1.00 | 321.66 | 394.90 | $321.66 |
| 025-546-017 | NO SITUS AVAILABLE | 5 | | 36F | 1.00 | 321.66 | 394.90 | $321.66 |
| 025-546-018 | NO SITUS AVAILABLE | 5 | | 36F | 1.00 | 321.66 | 394.90 | $321.66 |
| 025-546-019 | NO SITUS AVAILABLE | 5 | | 36F | 1.00 | 321.66 | 394.90 | $321.66 |
| 025-546-020 | NO SITUS AVAILABLE | 5 | | 36F | 1.00 | 321.66 | 394.90 | $321.66 |
| 025-546-021 | NO SITUS AVAILABLE | 5 | | 36F | 1.00 | 321.66 | 394.90 | $321.66 |
| 025-546-022 | NO SITUS AVAILABLE | 5 | | 36F | 1.00 | 321.66 | 394.90 | $321.66 |
| 025-546-023 | NO SITUS AVAILABLE | 5 | | 36F | 1.00 | 321.66 | 394.90 | $321.66 |
| 025-546-024 | NO SITUS AVAILABLE | 5 | | 36F | 1.00 | 321.66 | 394.90 | $321.66 |
| 025-546-025 | NO SITUS AVAILABLE | 5 | | 36F | 1.00 | 321.66 | 394.90 | $321.66 |
| 025-601-002 | 403 MONTEBELLO OAKS DR | 1 | | 91 | 1.00 | 417.13 | 658.17 | $417.13 |
| 025-601-003 | 405 MONTEBELLO OAKS DR | 1 | | 91 | 1.00 | 417.13 | 658.17 | $417.13 |
| 025-601-004 | 407 MONTEBELLO OAKS DR | 1 | | 91 | 1.00 | 417.13 | 658.17 | $417.13 |
| 025-601-005 | 409 MONTEBELLO OAKS DR | 1 | | 91 | 1.00 | 417.13 | 658.17 | $417.13 |
| 025-601-006 | 411 MONTEBELLO OAKS DR | 1 | | 91 | 1.00 | 417.13 | 658.17 | $417.13 |
| 025-601-007 | 401 MONTEBELLO OAKS DR | 1 | | 91 | 1.00 | 417.13 | 658.17 | $417.13 |
| 025-602-001 | 400 MONTEBELLO OAKS DR | 1 | | 91 | 1.00 | 417.13 | 658.17 | $417.13 |
| 025-602-002 | 402 MONTEBELLO OAKS DR | 1 | | 91 | 1.00 | 417.13 | 658.17 | $417.13 |
| 025-602-003 | 404 MONTEBELLO OAKS DR | 1 | | 91 | 1.00 | 417.13 | 658.17 | $417.13 |
| 025-602-004 | 406 MONTEBELLO OAKS DR | 1 | | 91 | 1.00 | 417.13 | 658.17 | $417.13 |
| 025-602-005 | 408 MONTEBELLO OAKS DR | 1 | | 91 | 1.00 | 417.13 | 658.17 | $417.13 |
| 025-602-006 | 410 MONTEBELLO OAKS DR | 1 | | 91 | 1.00 | 417.13 | 658.17 | $417.13 |
| 025-602-007 | 1721 GINA CT | 1 | | 91 | 1.00 | 417.13 | 658.17 | $417.13 |
| 025-602-008 | 1723 GINA CT | 1 | | 91 | 1.00 | 417.13 | 658.17 | $417.13 |
| 025-602-009 | 1724 GINA CT | 1 | | 91 | 1.00 | 417.13 | 658.17 | $417.13 |
| 025-602-010 | 1720 GINA CT | 1 | | 91 | 1.00 | 417.13 | 658.17 | $417.13 |
| 025-602-011 | 412 MONTEBELLO OAKS DR | 1 | | 91 | 1.00 | 417.13 | 658.17 | $417.13 |
| 025-602-012 | 414 MONTEBELLO OAKS DR | 1 | | 91 | 1.00 | 417.13 | 658.17 | $417.13 |
| 025-602-013 | 416 MONTEBELLO OAKS DR | 1 | | 91 | 1.00 | 417.13 | 658.17 | $417.13 |
| 025-603-001 | 420 MONTEBELLO OAKS DR | 1 | | 91 | 1.00 | 417.13 | 658.17 | $417.13 |
| 025-603-002 | 428 MONTEBELLO OAKS DR | 1 | | 91 | 1.00 | 417.13 | 658.17 | $417.13 |
| 025-603-003 | 430 MONTEBELLO OAKS DR | 1 | | 91 | 1.00 | 417.13 | 658.17 | $417.13 |
| 025-603-004 | 432 MONTEBELLO OAKS DR | 1 | | 91 | 1.00 | 417.13 | 658.17 | $417.13 |
| 025-603-005 | 431 MONTEBELLO OAKS DR | 1 | | 91 | 1.00 | 417.13 | 658.17 | $417.13 |
| 025-603-006 | 429 MONTEBELLO OAKS RD | 1 | | 91 | 1.00 | 417.13 | 658.17 | $417.13 |
| 025-603-007 | 427 MONTEBELLO OAKS DR | 1 | | 91 | 1.00 | 417.13 | 658.17 | $417.13 |
| 025-603-008 | 425 MONTEBELLO OAKS DR | 1 | | 91 | 1.00 | 417.13 | 658.17 | $417.13 |
| 025-603-009 | 423 MONTEBELLO OAKS DR | 1 | | 91 | 1.00 | 417.13 | 658.17 | $417.13 |

# City of Paso Robles
## El Paso De Robles Landscape and Lighting Maintenance District No. 1
## Fiscal Year 2016/17 Preliminary Assessment Roll
## (Sorted by APN)

| APN | Situs Address | Zone | Sub Zone | Sub Area | EBU | Applied Rate | Max Rate | Charge |
|---|---|---|---|---|---|---|---|---|
| 025-603-010 | 421 MONTEBELLO OAKS DR | 1 | | 91 | 1.00 | 417.13 | 658.17 | $417.13 |
| 025-603-011 | 1751 ARCIERO WAY | 1 | | 91 | 1.00 | 417.13 | 658.17 | $417.13 |
| 025-603-012 | 1753 ARCIERO WAY | 1 | | 91 | 1.00 | 417.13 | 658.17 | $417.13 |
| 025-603-013 | 1801 ARCIERO WAY | 1 | | 91 | 1.00 | 417.13 | 658.17 | $417.13 |
| 025-603-014 | 1805 ARCIERO WAY | 1 | | 91 | 1.00 | 417.13 | 658.17 | $417.13 |
| 025-603-017 | 1803 ARCIERO WAY | 1 | | 91 | 1.00 | 417.13 | 658.17 | $417.13 |
| 025-801-002 | 729 COTTAGE LN | 5 | | 36D | 1.00 | 312.33 | 658.17 | $312.33 |
| 025-801-003 | 729 COTTAGE LN | 5 | | 36D | 1.00 | 312.33 | 658.17 | $312.33 |
| 025-801-004 | 731 COTTAGE LN | 5 | | 36D | 1.00 | 312.33 | 658.17 | $312.33 |
| 025-801-005 | 737 COTTAGE LN | 5 | | 36D | 1.00 | 312.33 | 658.17 | $312.33 |
| 025-801-006 | 739 COTTAGE LN | 5 | | 36D | 1.00 | 312.33 | 658.17 | $312.33 |
| 025-801-007 | 741 COTTAGE LN | 5 | | 36D | 1.00 | 312.33 | 658.17 | $312.33 |
| 025-801-008 | 747 COTTAGE LN | 5 | | 36D | 1.00 | 312.33 | 658.17 | $312.33 |
| 025-801-009 | 749 COTTAGE LN | 5 | | 36D | 1.00 | 312.33 | 658.17 | $312.33 |
| 025-801-010 | 751 COTTAGE LN | 5 | | 36D | 1.00 | 312.33 | 658.17 | $312.33 |
| 025-801-013 | 753 COTTAGE LN | 5 | | 36D | 1.00 | 312.33 | 658.17 | $312.33 |
| 025-801-014 | 745 COTTAGE LN | 5 | | 36D | 1.00 | 312.33 | 658.17 | $312.33 |
| 025-801-015 | 743 COTTAGE LN | 5 | | 36D | 1.00 | 312.33 | 658.17 | $312.33 |
| 025-801-016 | 735 COTTAGE LN | 5 | | 36D | 1.00 | 312.33 | 658.17 | $312.33 |
| 025-801-017 | 733 COTTAGE LN | 5 | | 36D | 1.00 | 312.33 | 658.17 | $312.33 |
| 025-801-018 | 725 COTTAGE LN | 5 | | 36D | 1.00 | 312.33 | 658.17 | $312.33 |
| 025-802-001 | 2849 COTTAGE LN | 5 | | 36D | 1.00 | 312.33 | 658.17 | $312.33 |
| 025-802-002 | 2847 COTTAGE LN | 5 | | 36D | 1.00 | 312.33 | 658.17 | $312.33 |
| 025-802-003 | 2845 COTTAGE LN | 5 | | 36D | 1.00 | 312.33 | 658.17 | $312.33 |
| 025-802-004 | 2839 COTTAGE LN | 5 | | 36D | 1.00 | 312.33 | 658.17 | $312.33 |
| 025-802-005 | 2837 COTTAGE LN | 5 | | 36D | 1.00 | 312.33 | 658.17 | $312.33 |
| 025-802-006 | 2835 COTTAGE LN | 5 | | 36D | 1.00 | 312.33 | 658.17 | $312.33 |
| 025-802-007 | 2829 COTTAGE LN | 5 | | 36D | 1.00 | 312.33 | 658.17 | $312.33 |
| 025-802-008 | 2827 COTTAGE LN | 5 | | 36D | 1.00 | 312.33 | 658.17 | $312.33 |
| 025-802-009 | 2825 COTTAGE LN | 5 | | 36D | 1.00 | 312.33 | 658.17 | $312.33 |
| 025-802-010 | 2819 COTTAGE LN | 5 | | 36D | 1.00 | 312.33 | 658.17 | $312.33 |
| 025-802-011 | 2817 COTTAGE LN | 5 | | 36D | 1.00 | 312.33 | 658.17 | $312.33 |
| 025-802-012 | 2815 COTTAGE LN | 5 | | 36D | 1.00 | 312.33 | 658.17 | $312.33 |
| 025-802-013 | 2809 COTTAGE LN | 5 | | 36D | 1.00 | 312.33 | 658.17 | $312.33 |
| 025-802-014 | 2807 COTTAGE LN | 5 | | 36D | 1.00 | 312.33 | 658.17 | $312.33 |
| 025-802-015 | 2805 COTTAGE LN | 5 | | 36D | 1.00 | 312.33 | 658.17 | $312.33 |
| 025-802-017 | 2803 COTTAGE LN | 5 | | 36D | 1.00 | 312.33 | 658.17 | $312.33 |
| 025-802-018 | 2811 COTTAGE LN | 5 | | 36D | 1.00 | 312.33 | 658.17 | $312.33 |
| 025-802-019 | 2813 COTTAGE LN | 5 | | 36D | 1.00 | 312.33 | 658.17 | $312.33 |
| 025-802-020 | 2821 COTTAGE LN | 5 | | 36D | 1.00 | 312.33 | 658.17 | $312.33 |
| 025-802-021 | 2823 COTTAGE LN | 5 | | 36D | 1.00 | 312.33 | 658.17 | $312.33 |
| 025-802-022 | 2831 COTTAGE LN | 5 | | 36D | 1.00 | 312.33 | 658.17 | $312.33 |
| 025-802-023 | 2833 COTTAGE LN | 5 | | 36D | 1.00 | 312.33 | 658.17 | $312.33 |
| 025-802-024 | 2841 COTTAGE LN | 5 | | 36D | 1.00 | 312.33 | 658.17 | $312.33 |
| 025-802-025 | 2843 COTTAGE LN | 5 | | 36D | 1.00 | 312.33 | 658.17 | $312.33 |
| 025-802-026 | 2851 COTTAGE LN | 5 | | 36D | 1.00 | 312.33 | 658.17 | $312.33 |
| 025-803-001 | 2848 COTTAGE LN | 5 | | 36D | 1.00 | 312.33 | 658.17 | $312.33 |
| 025-803-002 | 2840 COTTAGE LN | 5 | | 36D | 1.00 | 312.33 | 658.17 | $312.33 |
| 025-803-003 | 2838 COTTAGE LN | 5 | | 36D | 1.00 | 312.33 | 658.17 | $312.33 |
| 025-803-004 | 2830 COTTAGE LN | 5 | | 36D | 1.00 | 312.33 | 658.17 | $312.33 |
| 025-803-005 | 2828 COTTAGE LN | 5 | | 36D | 1.00 | 312.33 | 658.17 | $312.33 |
| 025-803-006 | 2820 COTTAGE LN | 5 | | 36D | 1.00 | 312.33 | 658.17 | $312.33 |
| 025-803-007 | 2818 COTTAGE LN | 5 | | 36D | 1.00 | 312.33 | 658.17 | $312.33 |
| 025-803-008 | 2810 COTTAGE LN | 5 | | 36D | 1.00 | 312.33 | 658.17 | $312.33 |
| 025-803-009 | 2808 COTTAGE LN | 5 | | 36D | 1.00 | 312.33 | 658.17 | $312.33 |
| 025-803-010 | 2800 COTTAGE LN | 5 | | 36D | 1.00 | 312.33 | 658.17 | $312.33 |
| 025-803-011 | 2802 COTTAGE LN | 5 | | 36D | 1.00 | 312.33 | 658.17 | $312.33 |
| 025-803-012 | 2804 COTTAGE LN | 5 | | 36D | 1.00 | 312.33 | 658.17 | $312.33 |
| 025-803-013 | 2806 COTTAGE LN | 5 | | 36D | 1.00 | 312.33 | 658.17 | $312.33 |
| 025-803-014 | 2812 COTTAGE LN | 5 | | 36D | 1.00 | 312.33 | 658.17 | $312.33 |
| 025-803-015 | 2814 COTTAGE LN | 5 | | 36D | 1.00 | 312.33 | 658.17 | $312.33 |
| 025-803-016 | 2816 COTTAGE LN | 5 | | 36D | 1.00 | 312.33 | 658.17 | $312.33 |
| 025-803-017 | 2822 COTTAGE LN | 5 | | 36D | 1.00 | 312.33 | 658.17 | $312.33 |

**City of Paso Robles**
**El Paso De Robles Landscape and Lighting Maintenance District No. 1**
**Fiscal Year 2016/17 Preliminary Assessment Roll**
**(Sorted by APN)**

| APN | Situs Address | Zone | Sub Zone | Sub Area | EBU | Applied Rate | Max Rate | Charge |
|---|---|---|---|---|---|---|---|---|
| 025-803-018 | 2824 COTTAGE LN | 5 | | 36D | 1.00 | 312.33 | 658.17 | $312.33 |
| 025-803-019 | 2826 COTTAGE LN | 5 | | 36D | 1.00 | 312.33 | 658.17 | $312.33 |
| 025-803-020 | 2832 COTTAGE LN | 5 | | 36D | 1.00 | 312.33 | 658.17 | $312.33 |
| 025-803-021 | 2834 COTTAGE LN | 5 | | 36D | 1.00 | 312.33 | 658.17 | $312.33 |
| 025-803-022 | 2836 COTTAGE LN | 5 | | 36D | 1.00 | 312.33 | 658.17 | $312.33 |
| 025-803-023 | 2842 COTTAGE LN | 5 | | 36D | 1.00 | 312.33 | 658.17 | $312.33 |
| 025-803-024 | 2844 COTTAGE LN | 5 | | 36D | 1.00 | 312.33 | 658.17 | $312.33 |
| 025-803-025 | 2846 COTTAGE LN | 5 | | 36D | 1.00 | 312.33 | 658.17 | $312.33 |
| 025-803-026 | 2947 COTTAGE LN | 5 | | 36D | 1.00 | 312.33 | 658.17 | $312.33 |
| 025-803-027 | 2945 COTTAGE LN | 5 | | 36D | 1.00 | 312.33 | 658.17 | $312.33 |
| 025-803-028 | 2943 COTTAGE LN | 5 | | 36D | 1.00 | 312.33 | 658.17 | $312.33 |
| 025-803-029 | 2937 COTTAGE LN | 5 | | 36D | 1.00 | 312.33 | 658.17 | $312.33 |
| 025-803-030 | 2935 COTTAGE LN | 5 | | 36D | 1.00 | 312.33 | 658.17 | $312.33 |
| 025-803-031 | 2933 COTTAGE LN | 5 | | 36D | 1.00 | 312.33 | 658.17 | $312.33 |
| 025-803-032 | 2927 COTTAGE LN | 5 | | 36D | 1.00 | 312.33 | 658.17 | $312.33 |
| 025-803-033 | 2925 COTTAGE LN | 5 | | 36D | 1.00 | 312.33 | 658.17 | $312.33 |
| 025-803-034 | 2923 COTTAGE LN | 5 | | 36D | 1.00 | 312.33 | 658.17 | $312.33 |
| 025-803-035 | 2917 COTTAGE LN | 5 | | 36D | 1.00 | 312.33 | 658.17 | $312.33 |
| 025-803-036 | 2915 COTTAGE LN | 5 | | 36D | 1.00 | 312.33 | 658.17 | $312.33 |
| 025-803-037 | 2913 COTTAGE LN | 5 | | 36D | 1.00 | 312.33 | 658.17 | $312.33 |
| 025-803-038 | 2907 COTTAGE LN | 5 | | 36D | 1.00 | 312.33 | 658.17 | $312.33 |
| 025-803-039 | 2905 COTTAGE LN | 5 | | 36D | 1.00 | 312.33 | 658.17 | $312.33 |
| 025-803-040 | 2903 COTTAGE LN | 5 | | 36D | 1.00 | 312.33 | 658.17 | $312.33 |
| 025-803-041 | 2901 COTTAGE LN | 5 | | 36D | 1.00 | 312.33 | 658.17 | $312.33 |
| 025-803-042 | 2909 COTTAGE LN | 5 | | 36D | 1.00 | 312.33 | 658.17 | $312.33 |
| 025-803-043 | 2911 COTTAGE LN | 5 | | 36D | 1.00 | 312.33 | 658.17 | $312.33 |
| 025-803-044 | 2919 COTTAGE LN | 5 | | 36D | 1.00 | 312.33 | 658.17 | $312.33 |
| 025-803-045 | 2921 COTTAGE LN | 5 | | 36D | 1.00 | 312.33 | 658.17 | $312.33 |
| 025-803-046 | 2929 COTTAGE LN | 5 | | 36D | 1.00 | 312.33 | 658.17 | $312.33 |
| 025-803-047 | 2931 COTTAGE LN | 5 | | 36D | 1.00 | 312.33 | 658.17 | $312.33 |
| 025-803-048 | 2939 COTTAGE LN | 5 | | 36D | 1.00 | 312.33 | 658.17 | $312.33 |
| 025-803-049 | 2941 COTTAGE LN | 5 | | 36D | 1.00 | 312.33 | 658.17 | $312.33 |
| 025-803-050 | 2949 COTTAGE LN | 5 | | 36D | 1.00 | 312.33 | 658.17 | $312.33 |

| Summary | Value |
|---|---|
| **APN total count:** | 4,002 |
| **EBU total sum:** | 4,108.64 |
| **Charge total sum:** | $1,612,032.54 |