Grid Maps

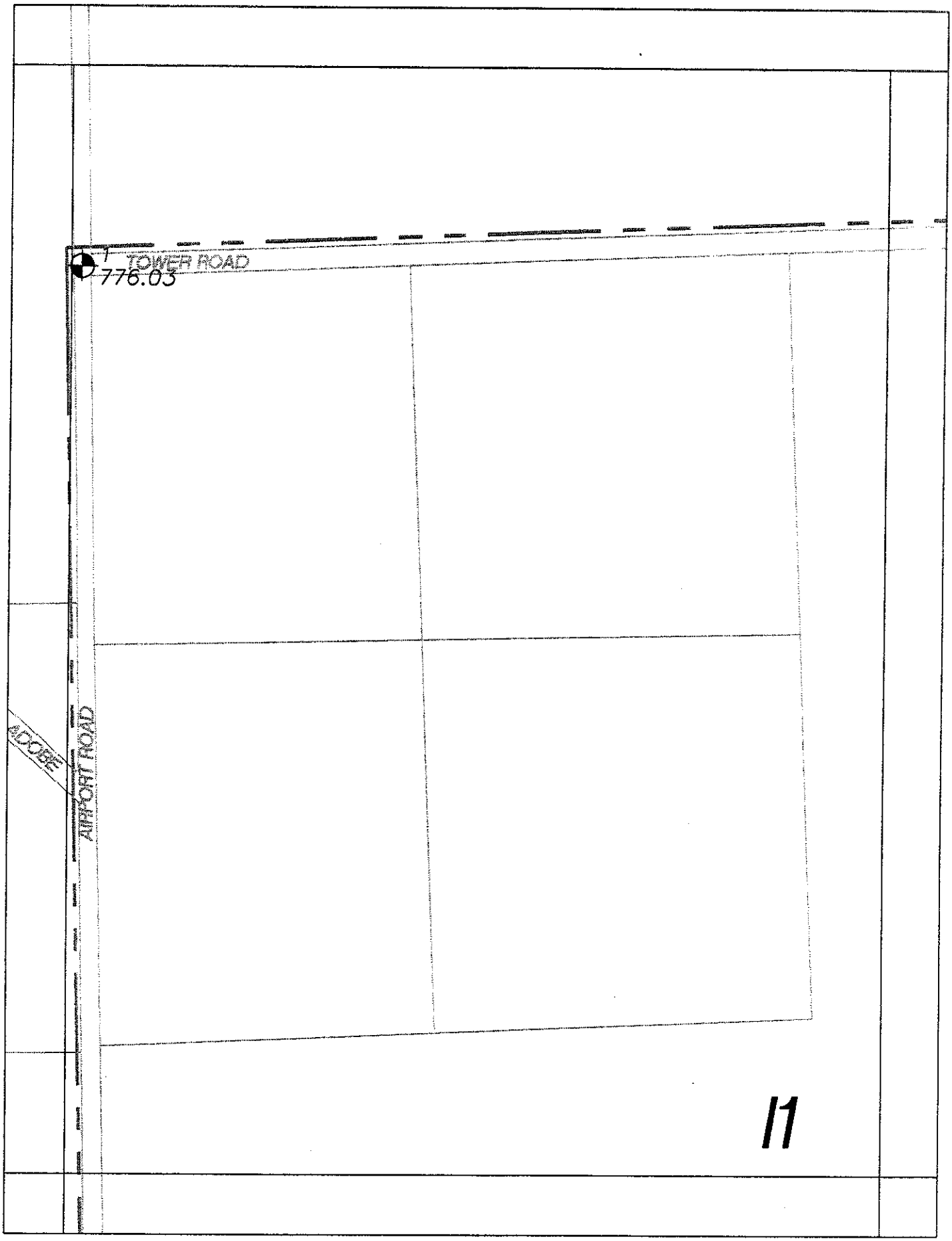
1
TOWER ROAD
776.03
ADOBE
AIRPORT ROAD
11

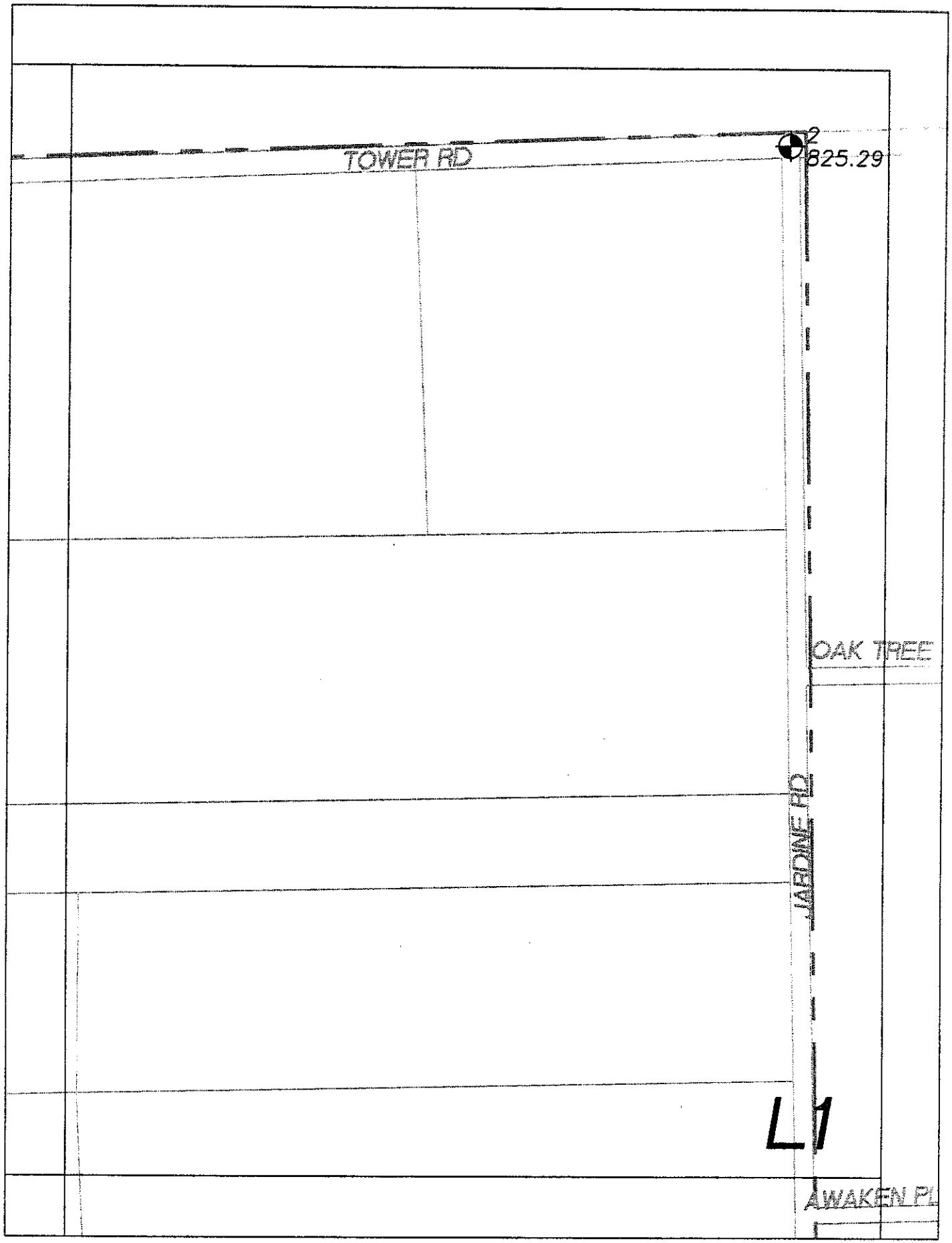
TOWER RD
825.29
OAK TREE
JARDINE RD
L1
AWAKEN PL

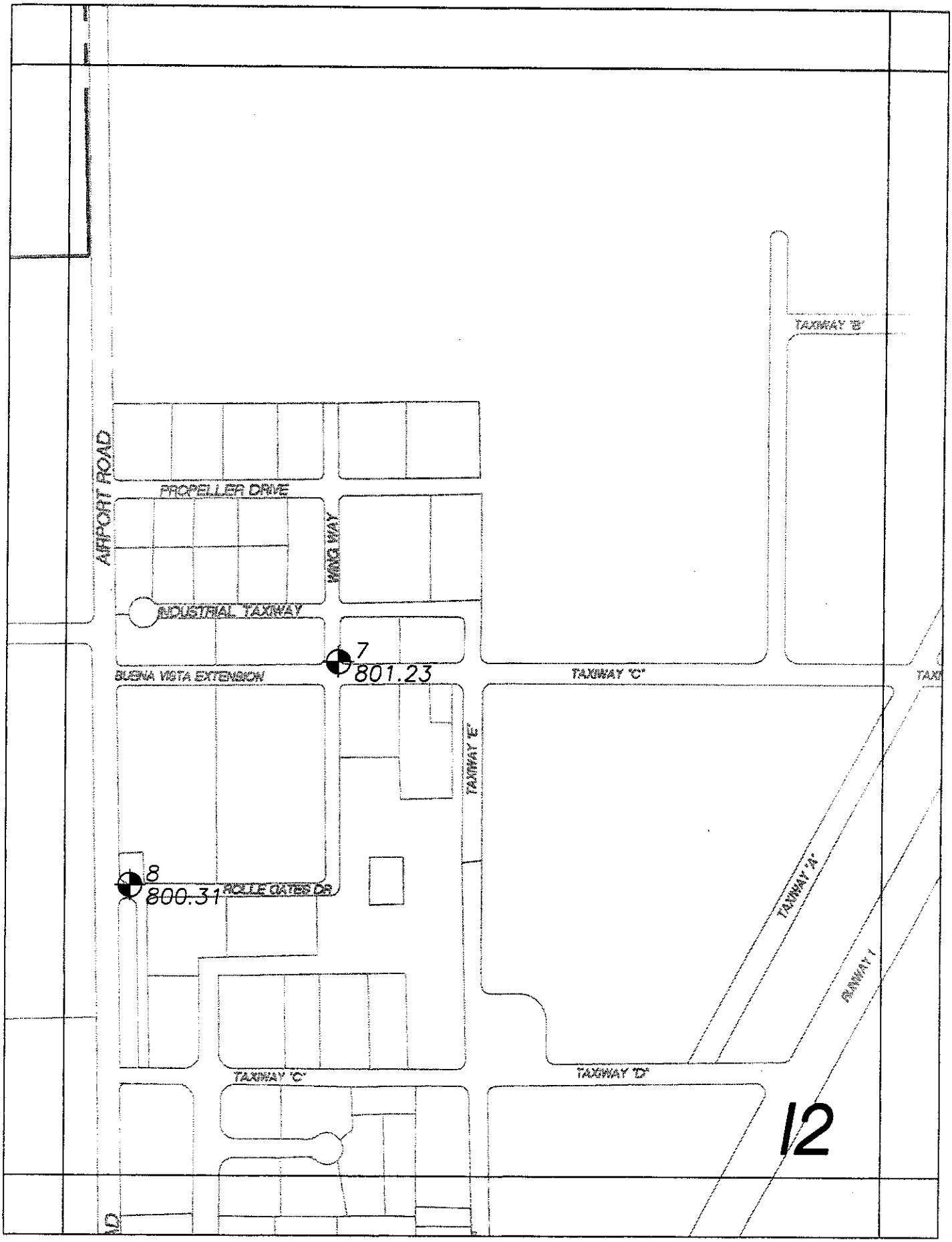
AIRPORT ROAD
PROPELLER DRIVE
WAKA WAY
INDUSTRIAL TAXIWAY
7
801.23
BUENA VISTA EXTENSION
TAXIWAY "B"
TAXIWAY "C"
TAXIWAY "E"
8
800.31
ROLLIE GATES DR
TAXIWAY "A"
RUNWAY 1
TAXIWAY "C"
TAXIWAY "D"
12

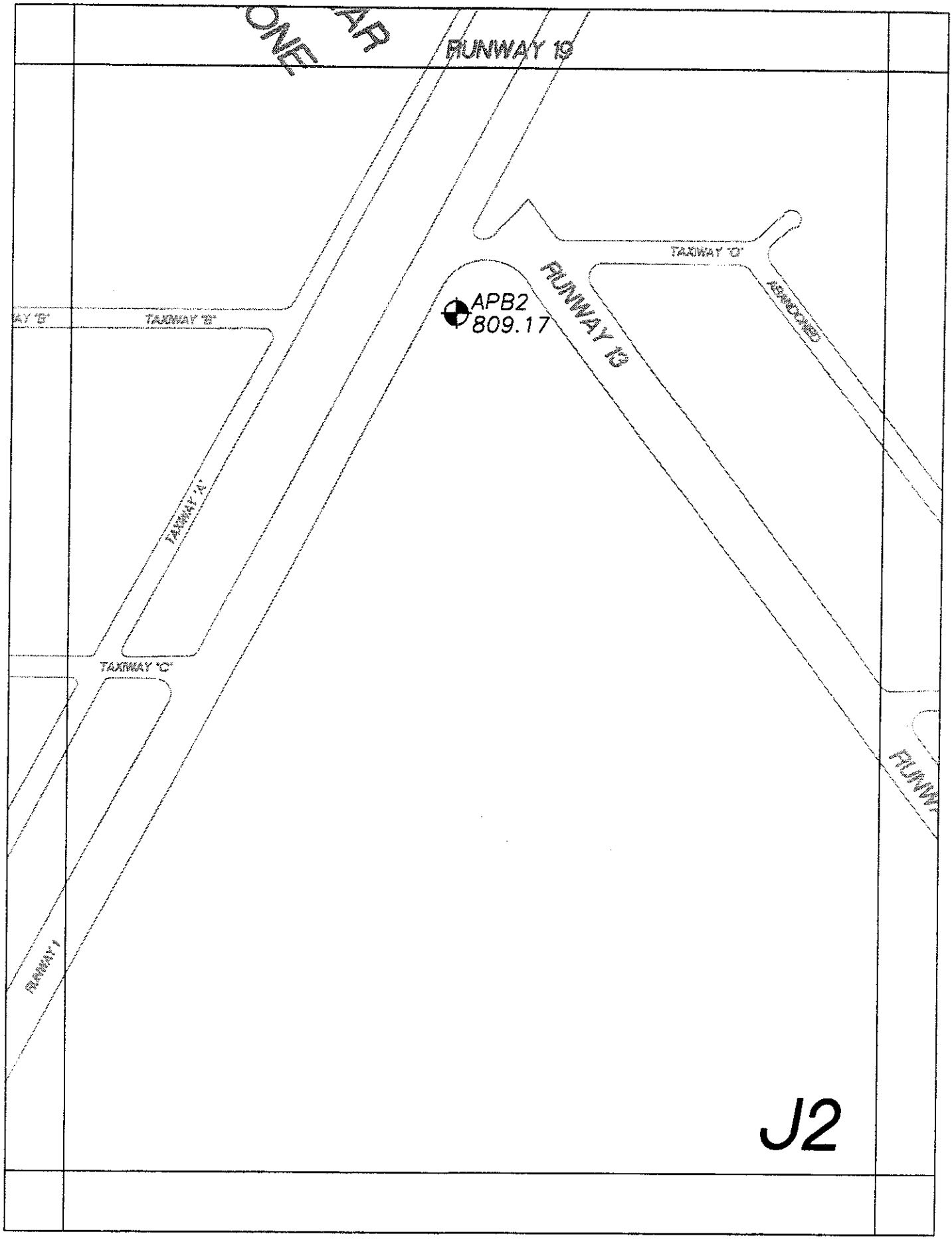
RUNWAY 19
TAXIWAY "B"
TAXIWAY "A"
TAXIWAY "C"
TAXIWAY "D"
RUNWAY 13
APB2
809.17
RUNWAY 1
J2

AWAKEN PL
3
821.95
BEACON ROAD
DUS
QUAYPLACE
PRAIRE ROAD
JARDINE ROAD
L2

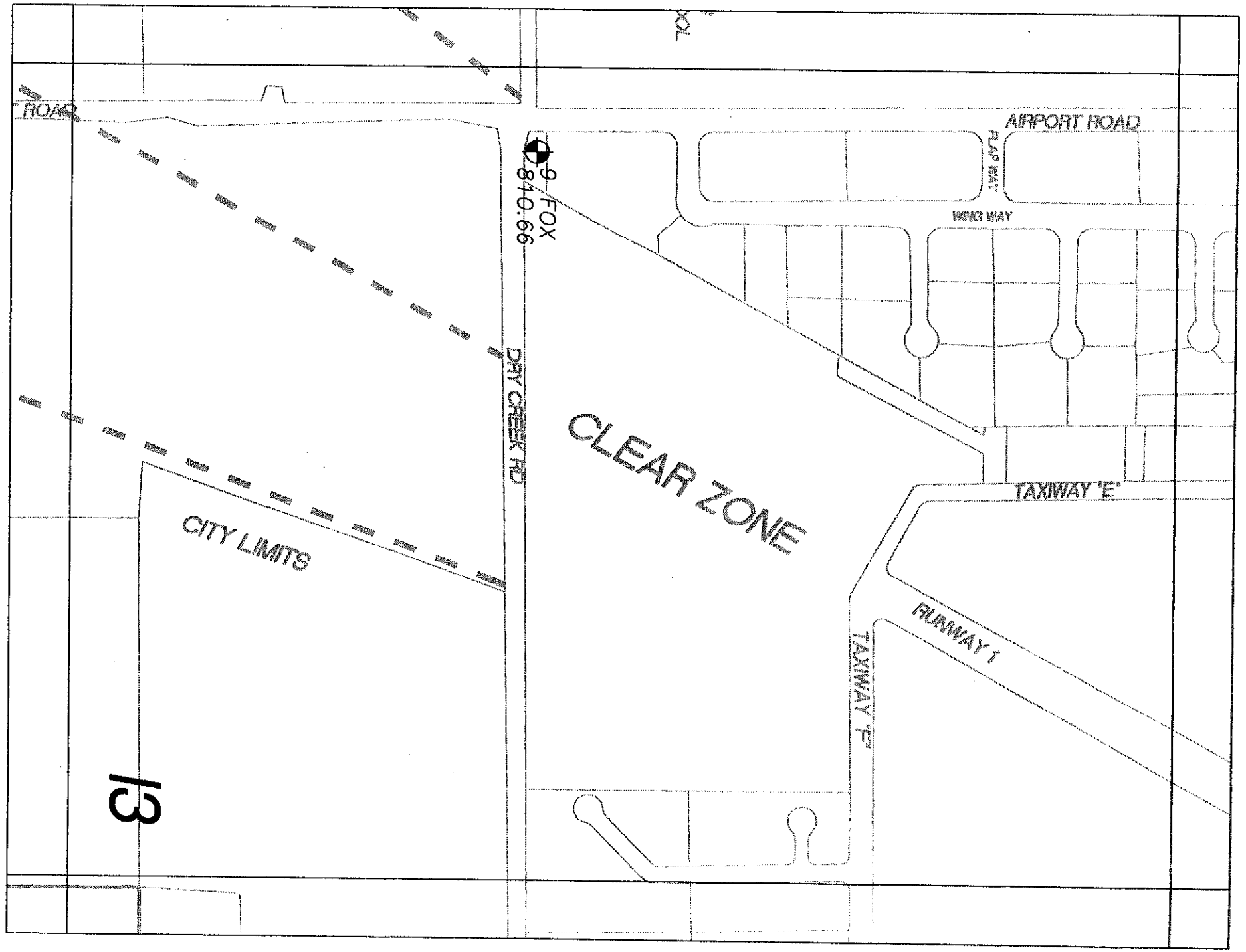
ROAD
AIRPORT ROAD
PLAP WAY
WRIC WAY
9 FOX
840.66
DRY CREEK RD
CLEAR ZONE
CITY LIMITS
TAXIWAY 'E'
RUNWAY 1
TAXIWAY 'F'
3

TAXIWAY "F"
CLOUD WAY
SECOND WIND WAY
CIRRUS WAY
6
821.24
5
826.31
DRY CREEK ROAD
J3

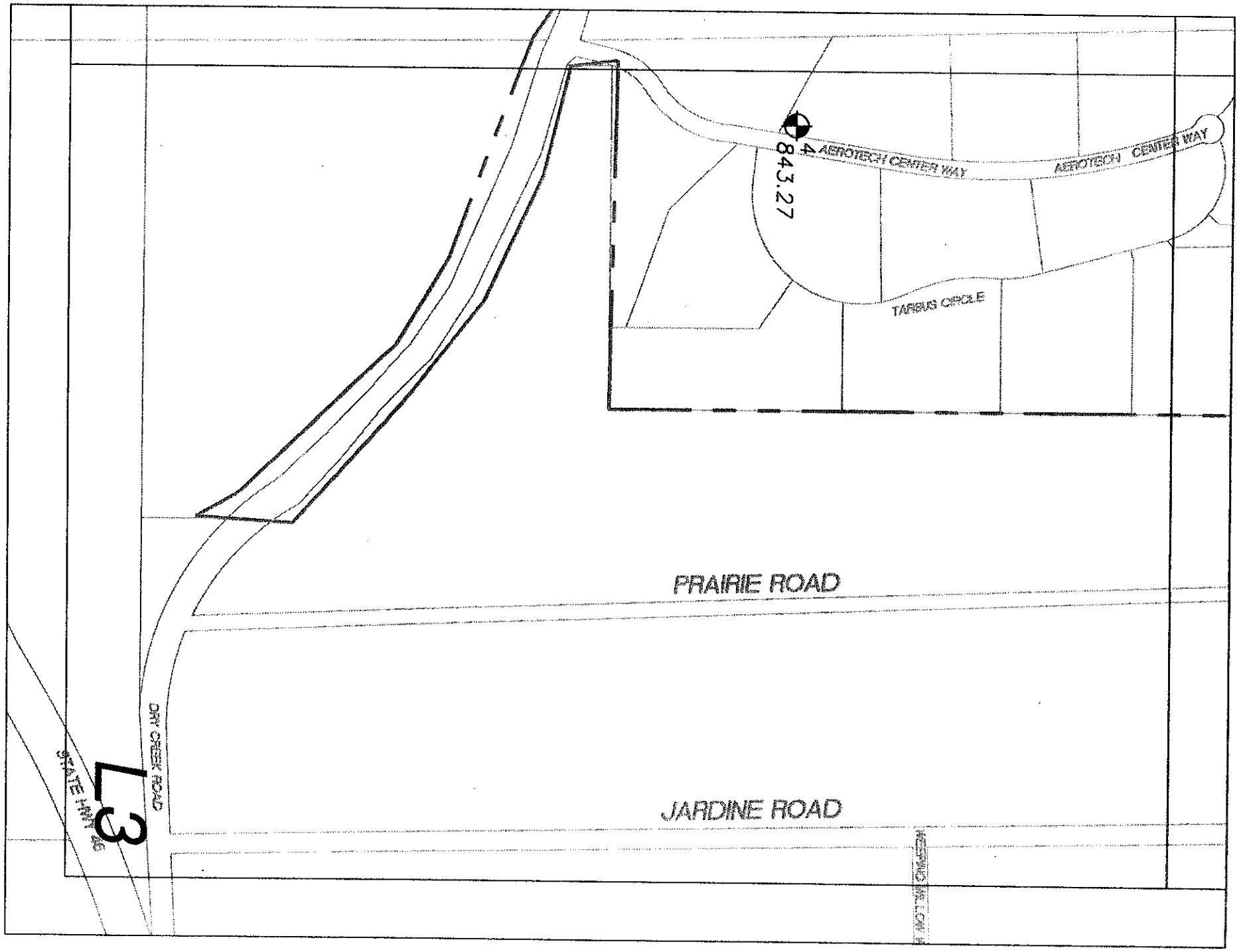
AEROTECH CENTER WAY
AEROTECH CENTER WAY
843.27
TARRUS CIRCLE
PRAIRIE ROAD
JARDINE ROAD
DRY CREEK ROAD
STATE HWY 65
L3

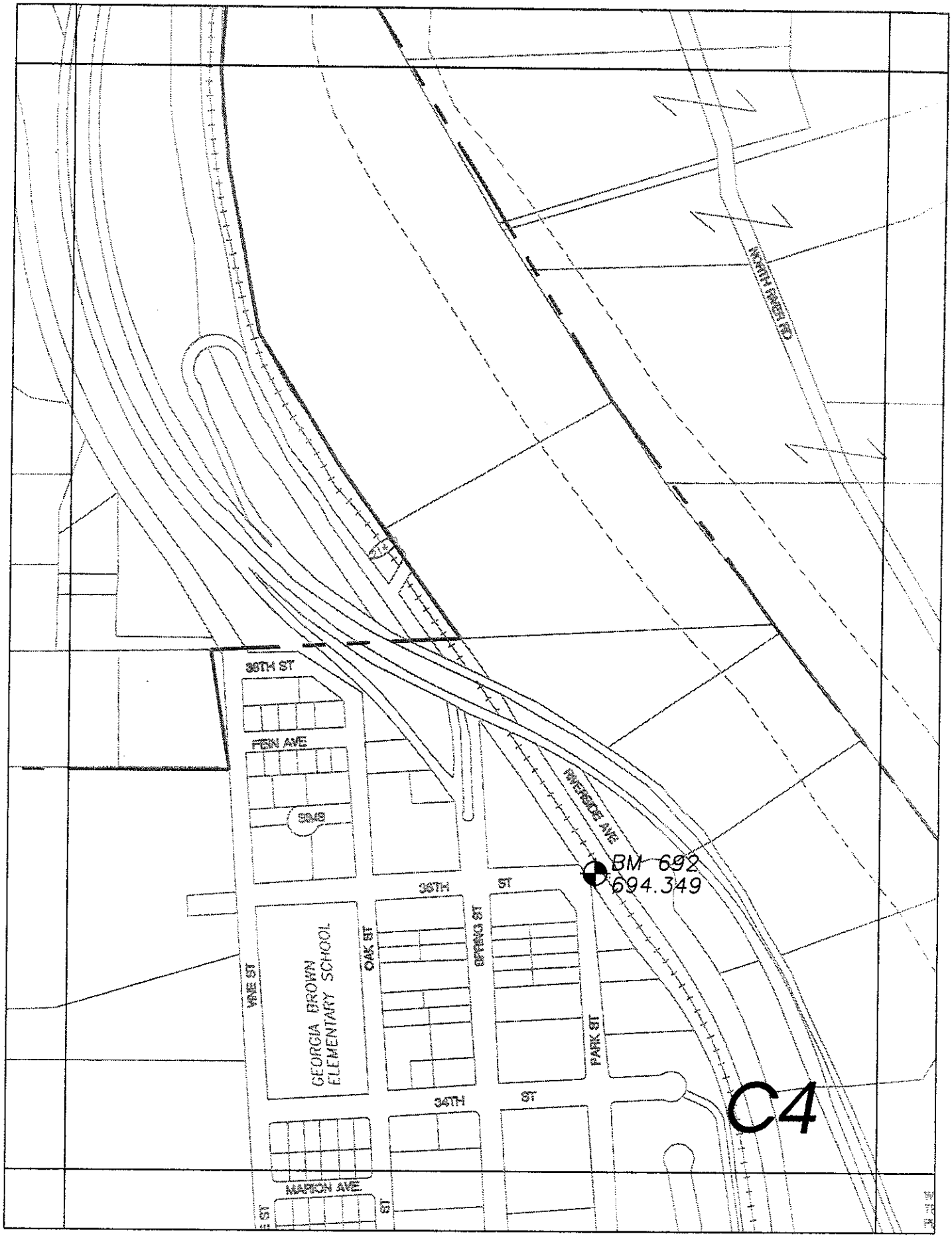

NORTH FRIMER RD
38TH ST
FEIN AVE
RIVERSIDE AVE
BM 692
694.349
36TH
ST
GEORGIA BROWN
ELEMENTARY SCHOOL
VINE ST
OAK ST
SPRING ST
PARK ST
34TH
ST
MARION AVE.
C4

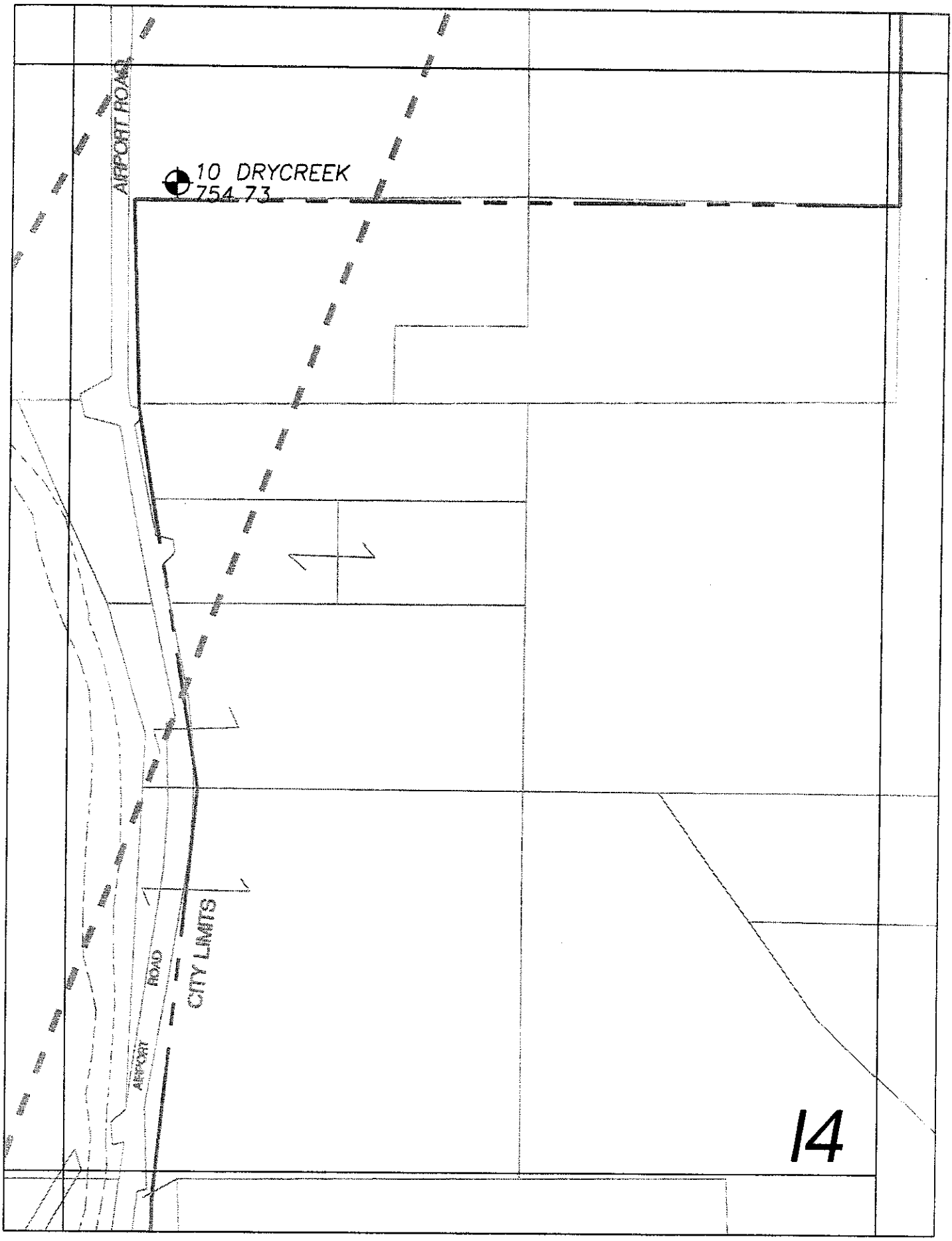
AIRPORT ROAD
10 DRYCREEK
754.73
CITY LIMITS
AIRPORT ROAD
14

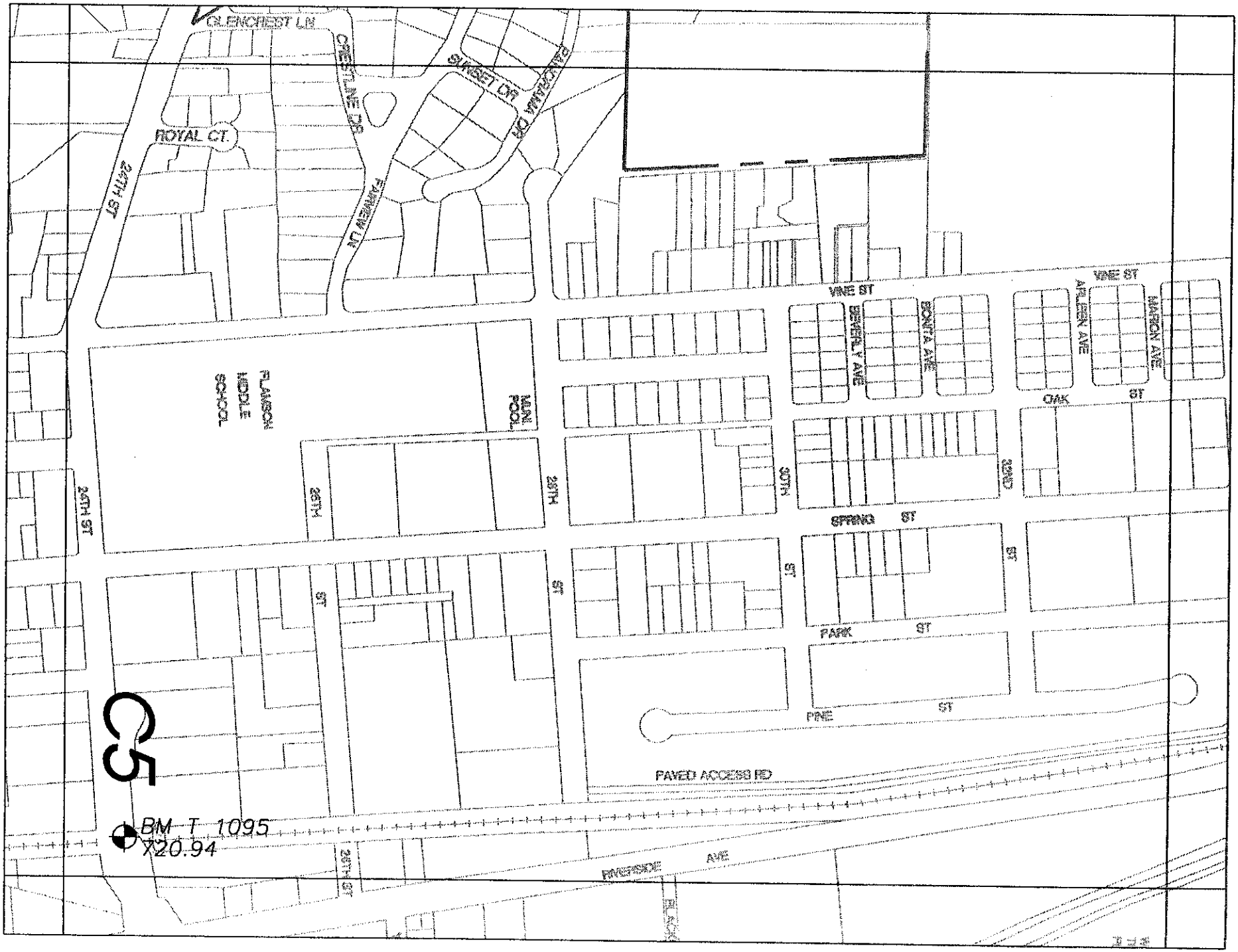
GLENCREST LN
CRESTLINE DR
SUNSET DR
PLAINVIEW DR
ROYAL CT.
24TH ST
FAIRVIEW LN
VINE ST
BEVERLY AVE
SONTA AVE
ARLEEN AVE
MARION AVE
OAK ST
FLANIGAN MIDDLE SCHOOL
MAIN POOL
25TH
26TH
SOUTH
33RD
SPRING ST
ST
PARK ST
PINE ST
PAVED ACCESS RD
RIVERSIDE AVE
BM T 1095
X20.94

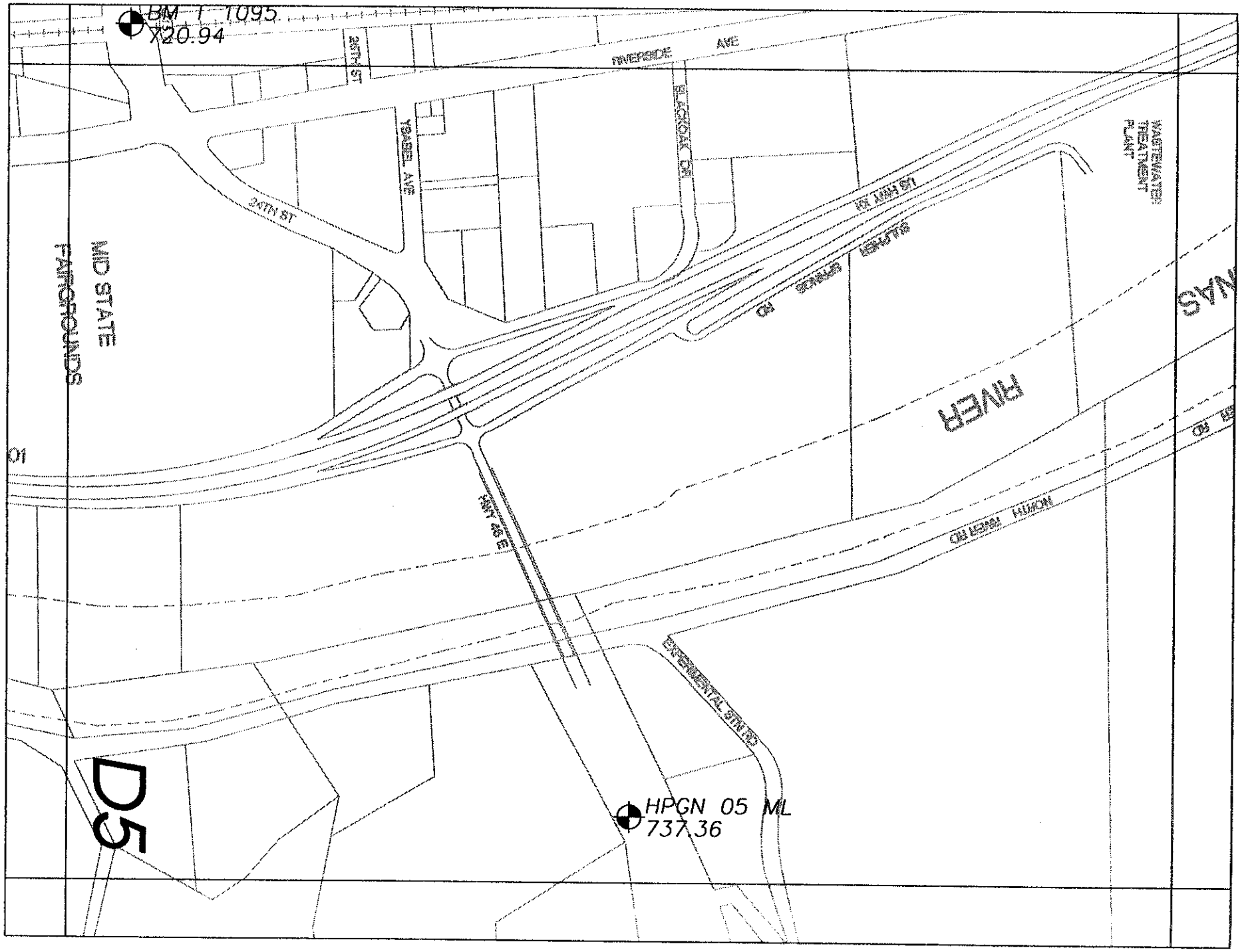
BM 1 1095
720.94
RIVERSIDE AVE
34TH ST
ISABEL AVE
BLACKOAK DR
WASTEWATER TREATMENT PLANT
34TH ST
MID STATE FAIRGROUNDS
HWY 46 E
HPGN 05 ML
737.36
D5

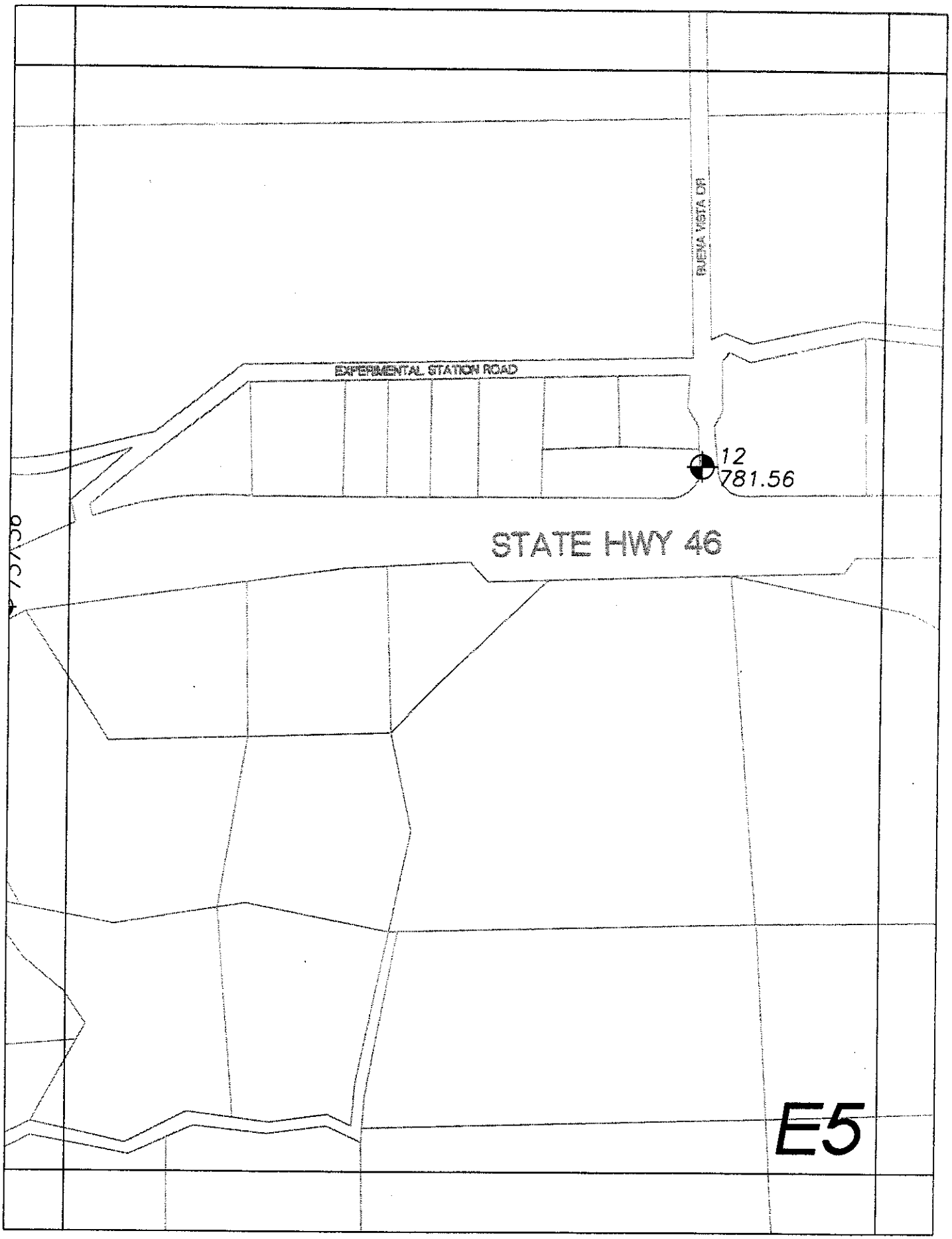
BUENA VISTA DR
EXPERIMENTAL STATION ROAD
12
781.56
STATE HWY 46
E5

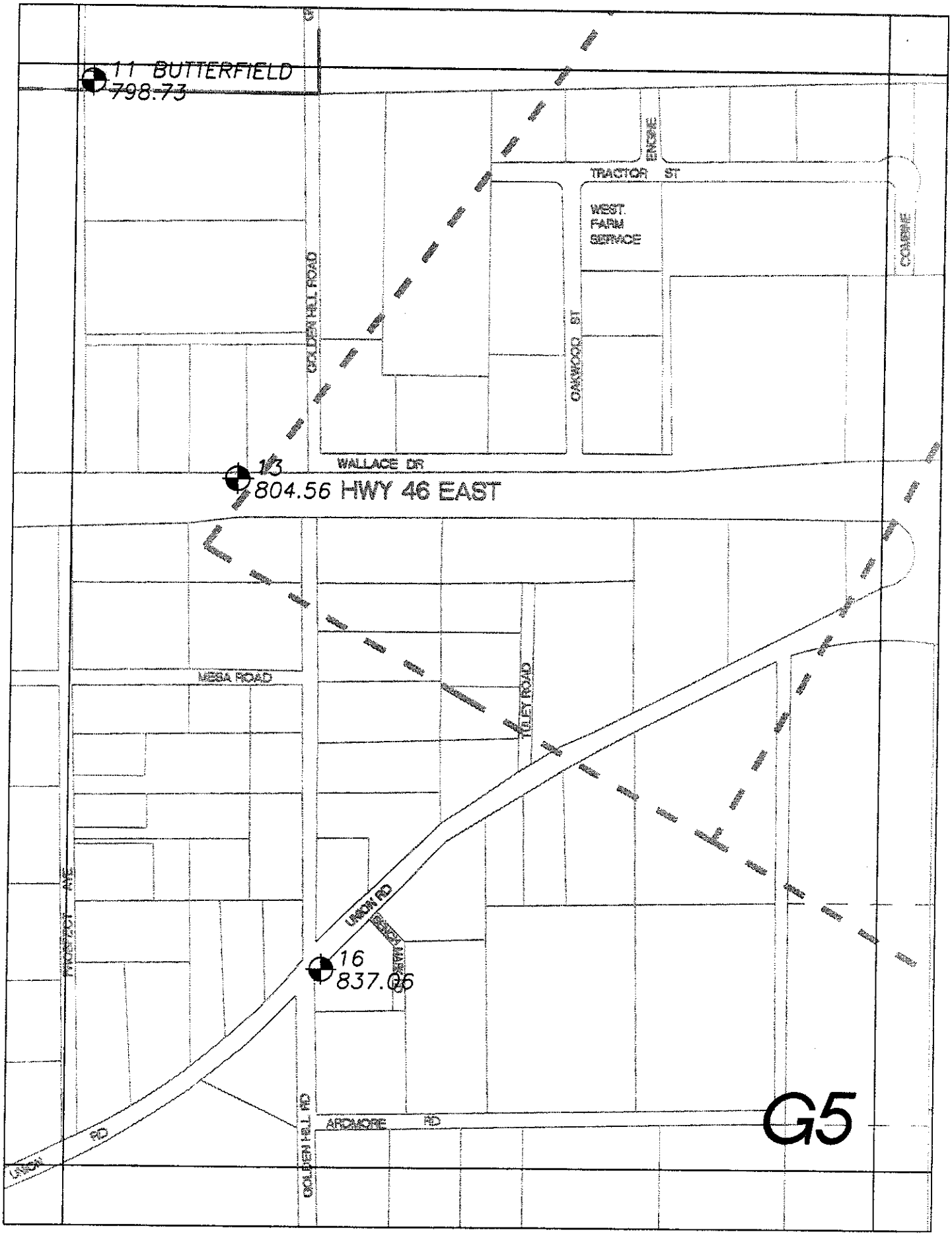
11 BUTTERFIELD
798.73
ENGINE
TRACTOR ST
WEST. FARM SERVICE
COMBINE
GOLDEN HILL ROAD
OAKWOOD ST
WALLACE DR
13
804.56 HWY 46 EAST
MESA ROAD
TULEY ROAD
UNION RD
16
837.06
PROSPECT AVE
ARDMORE RD
GOLDEN HILL RD
UNION RD
G5

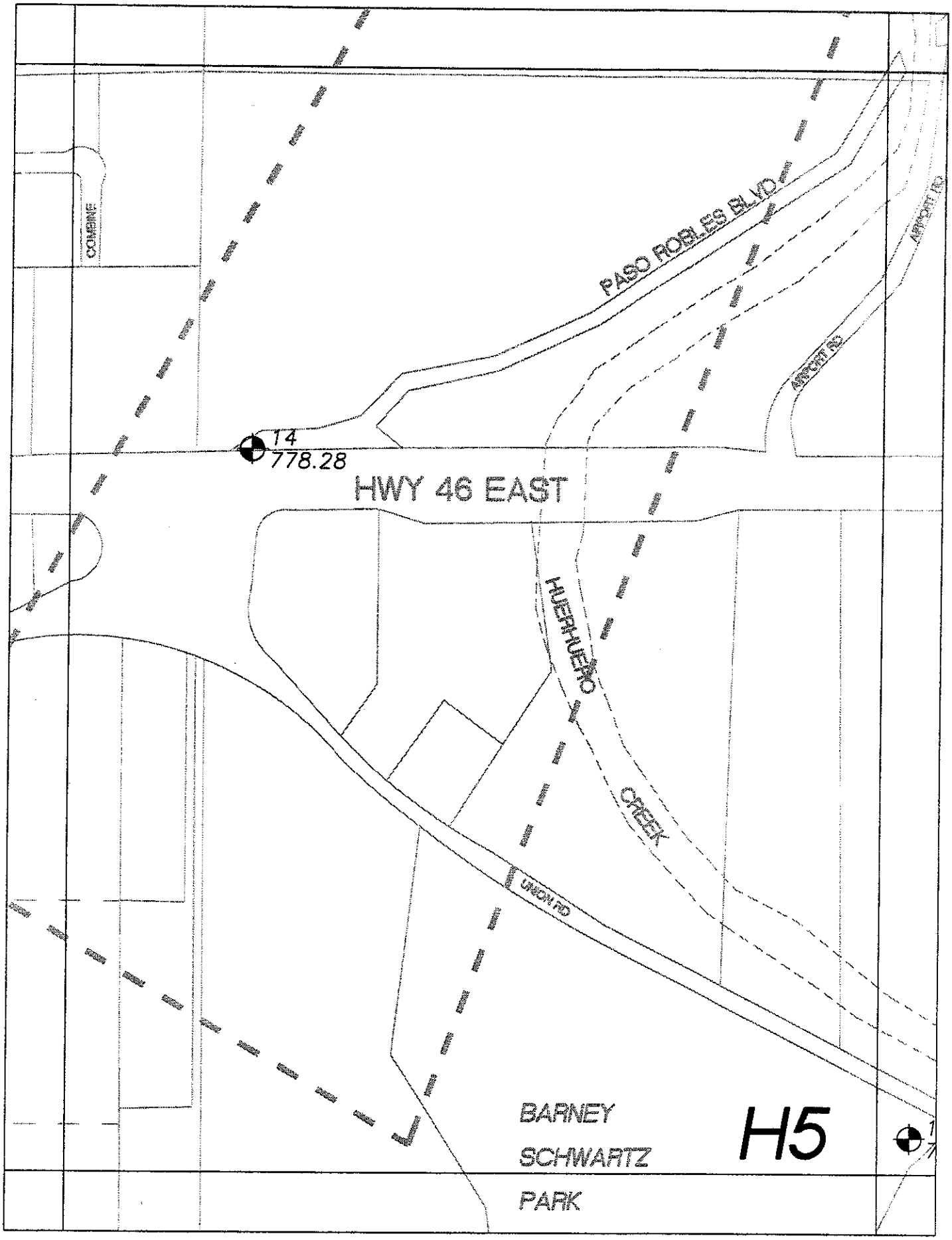
PASO ROBLES BLVD
COMBINE
AIRPORT RD
AIRPORT RD
14
778.28
HWY 46 EAST
HUERHUERO
CREEK
UNION RD
BARNEY
SCHWARTZ
PARK
H5

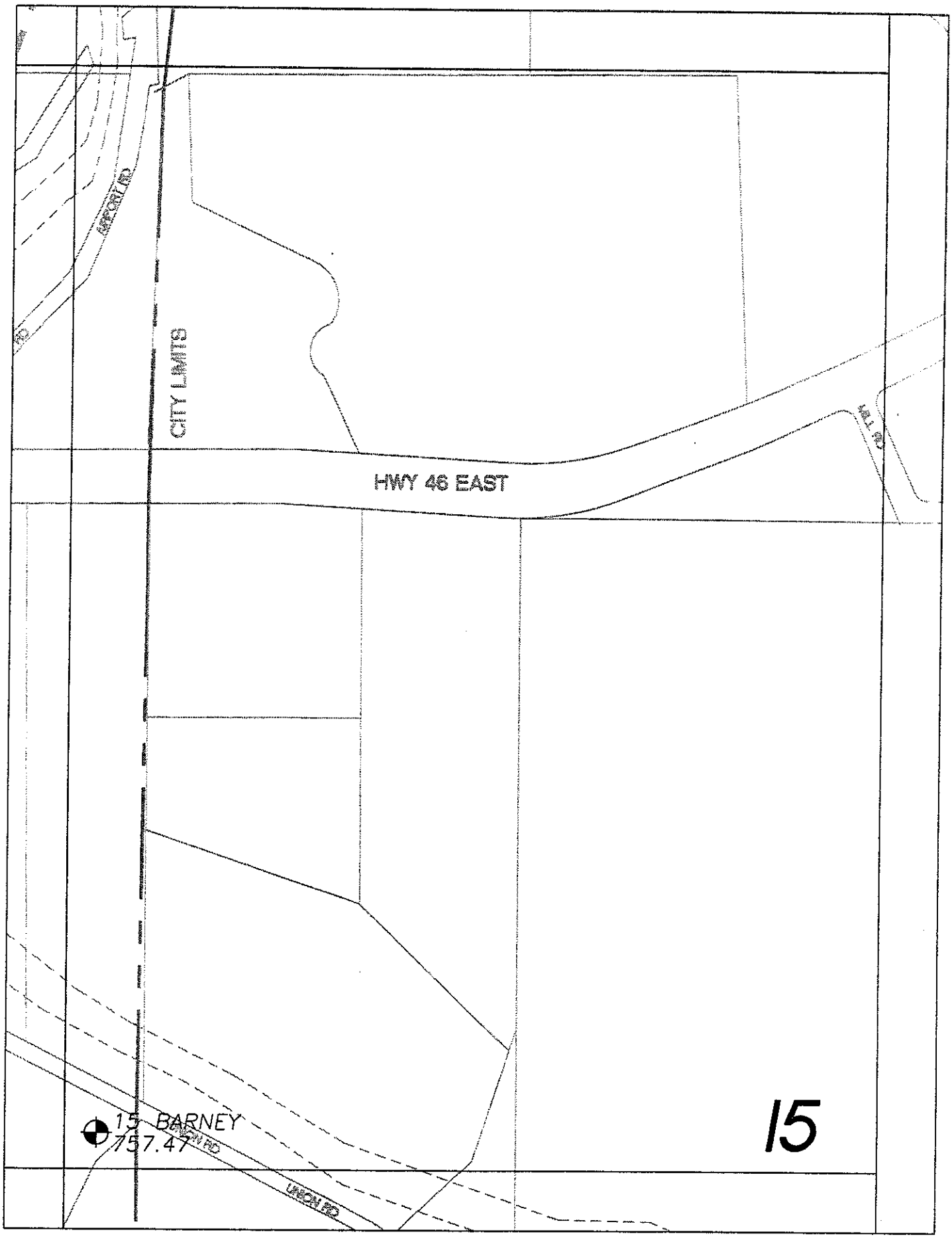
CITY LIMITS
HWY 46 EAST
15 BARNEY
157.47
UNION RD
15

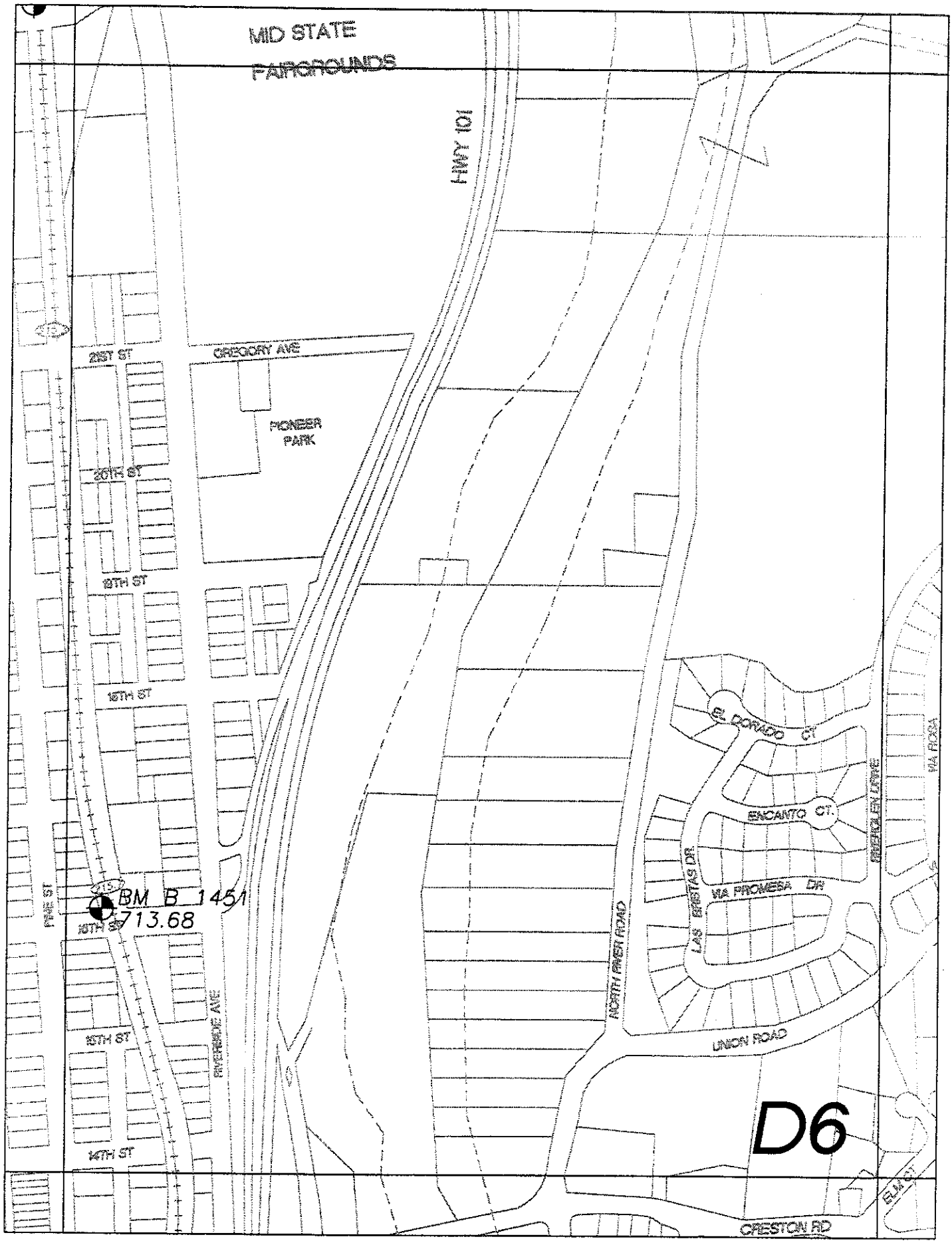
MID STATE
FAIRGROUNDS
HWY 101
21ST ST
GREGORY AVE
PIONEER
PARK
20TH ST
19TH ST
18TH ST
16TH ST
15TH ST
14TH ST
BM B 1451
713.68
EL DORADO CT.
ENCANTO CT.
LAS BRISTAS DR.
VIA PROMESA DR.
VIA ROSA
NORTH RIVER ROAD
UNION ROAD
CRESTON RD
ELM ST
D6

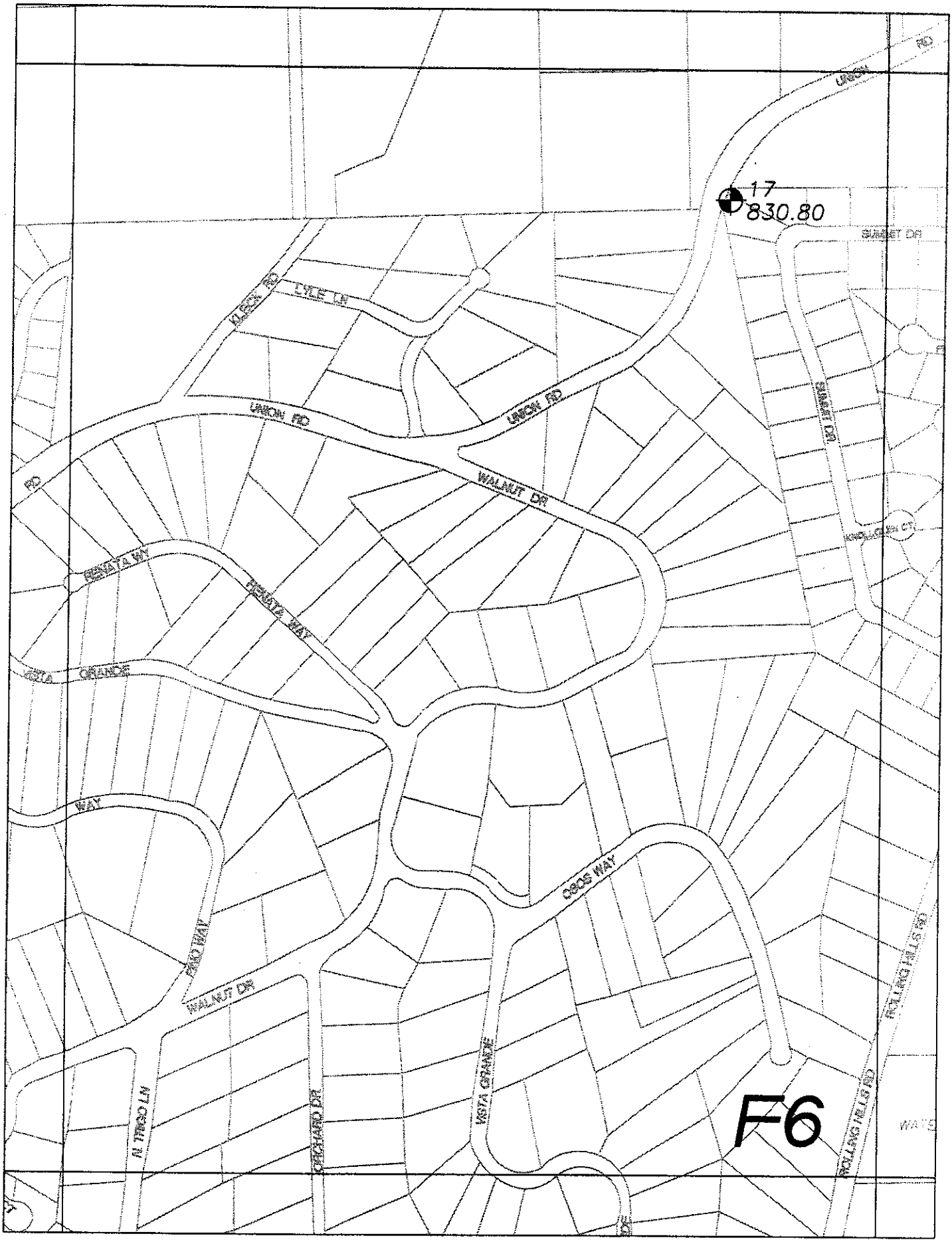

17
830.80
UNION RD
SUMMIT DR
KLECK RD
LYLE LN
UNION RD
UNION RD
WALNUT DR
RENATA WY
RENATA WAY
VISTA GRANDE
WAY
OBOS WAY
WALNUT DR
N TRIGO LN
ORCHARD DR
VISTA GRANDE
ROLLING HILLS RD
ROLLING HILLS RD
F6

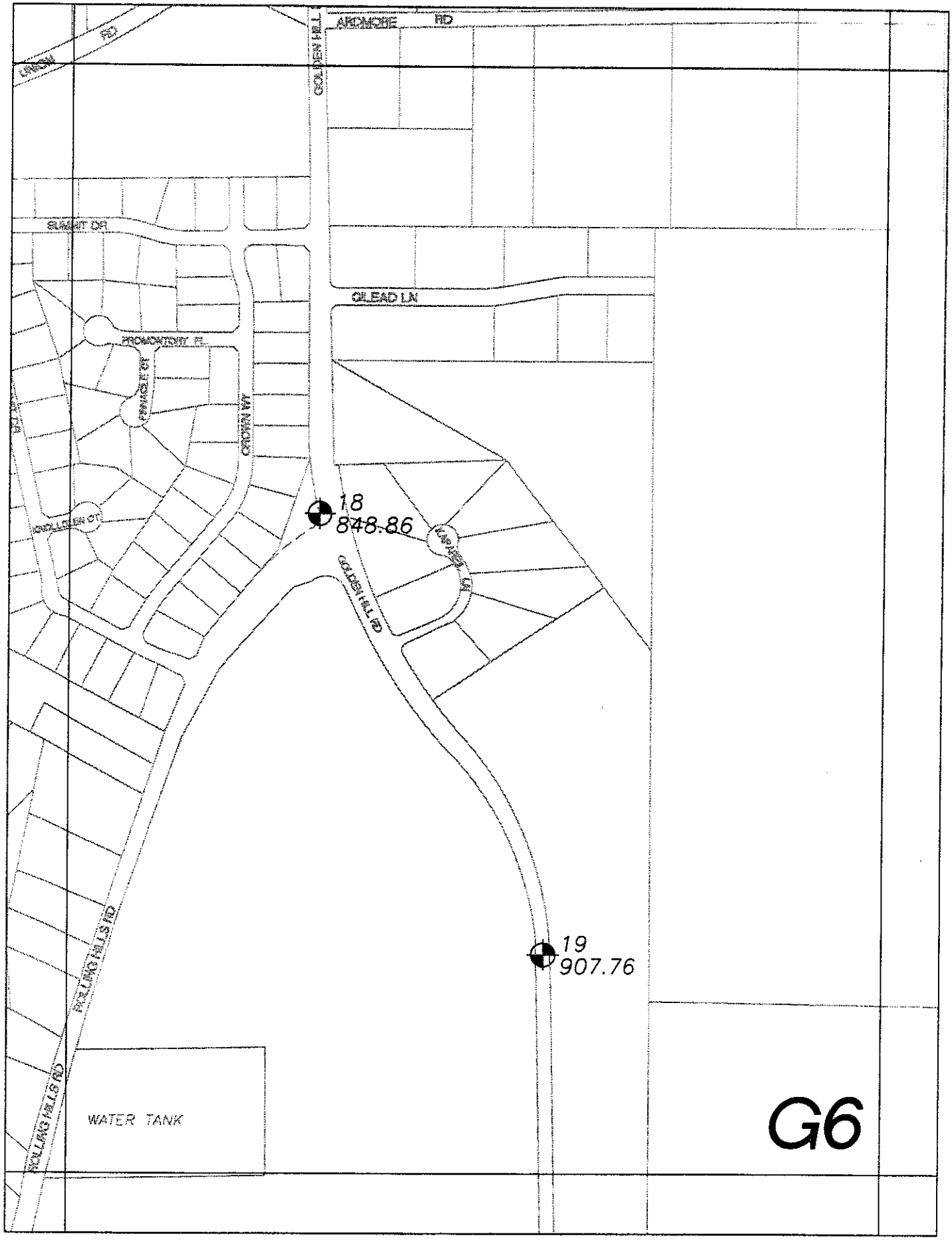
ARDMORE RD
GOLDEN HILL
SUMMIT DR
GILEAD LN
PROMONTORY PL
18
848.86
GOLDEN HILL RD
19
907.76
ROLLING HILLS RD
WATER TANK
G6

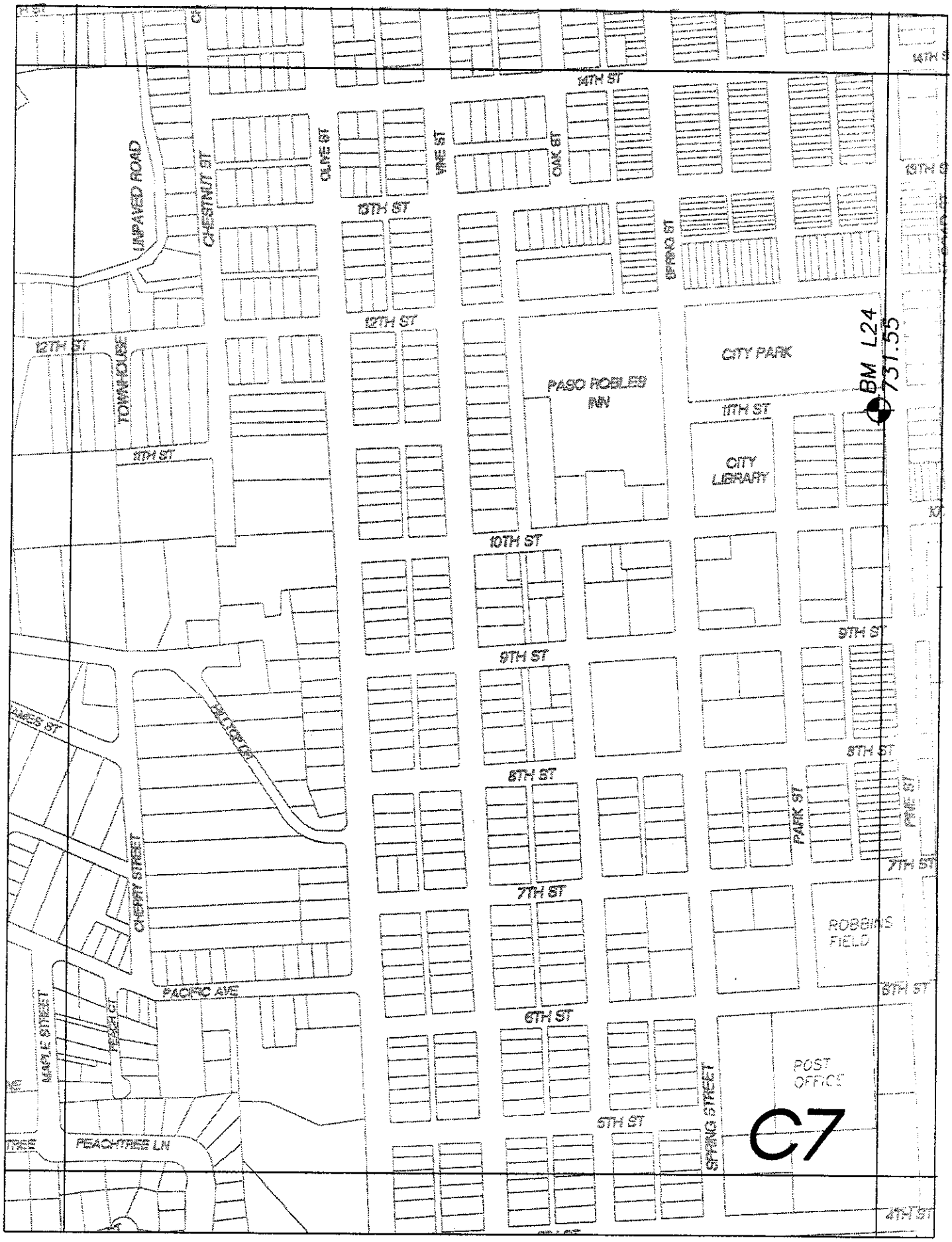
14TH ST
13TH ST
12TH ST
11TH ST
10TH ST
9TH ST
8TH ST
7TH ST
6TH ST
5TH ST
4TH ST
UNPAVED ROAD
CHESTNUT ST
OLIVE ST
VINE ST
OAK ST
SPRING ST
TOWNHOUSE
PASO ROBLES INN
CITY PARK
CITY LIBRARY
BM L24
731.55
PARK ST
PINE ST
CHERRY STREET
PACIFIC AVE
MAPLE STREET
PEACH CT
PEACHTREE LN
ROBBINS FIELD
POST OFFICE
C7

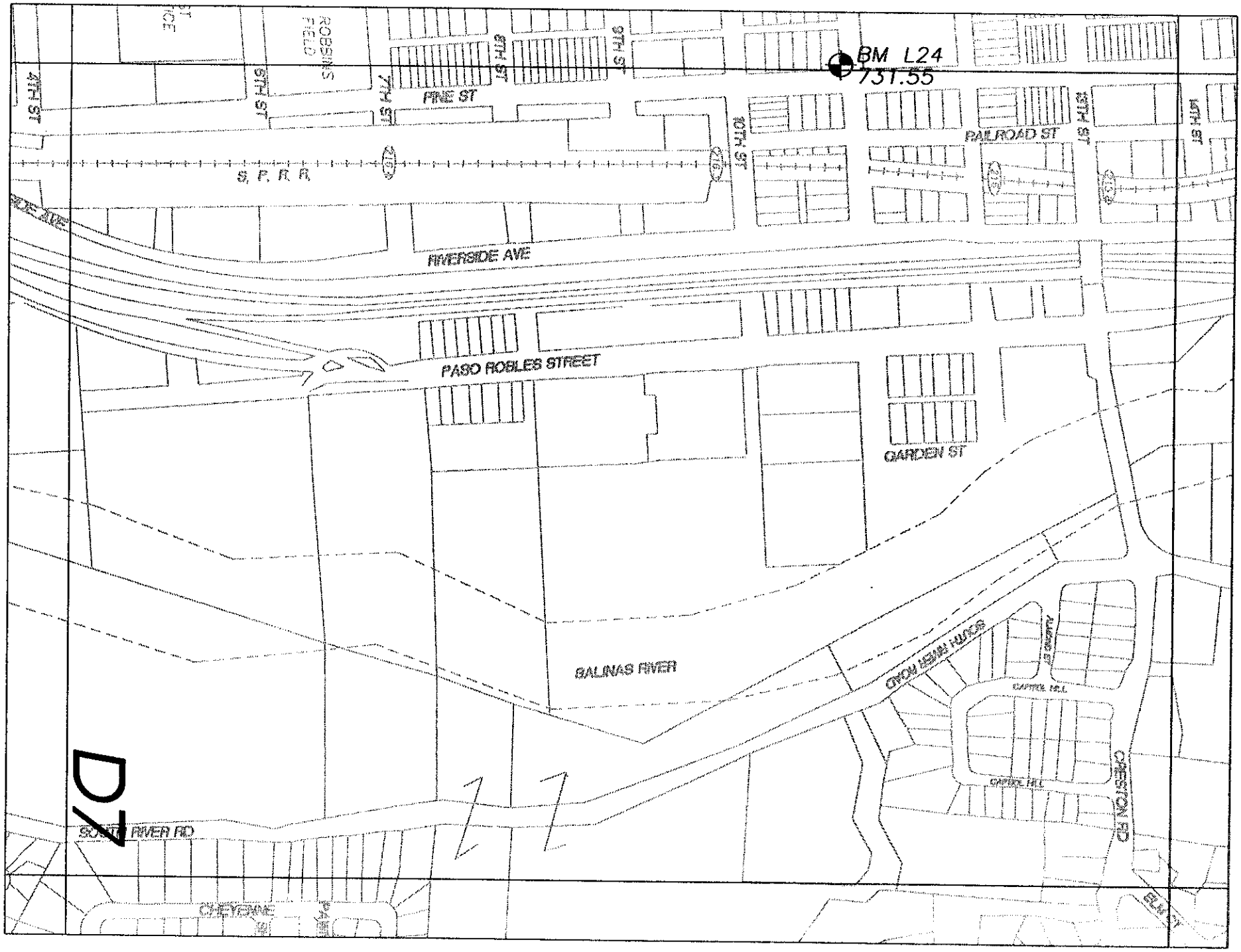
BM L24
731.55
FINE ST
S. P. R. R.
RIVERSIDE AVE
PASO ROBLES STREET
GARDEN ST
RAILROAD ST
SALINAS RIVER
CHEYENNE
D7

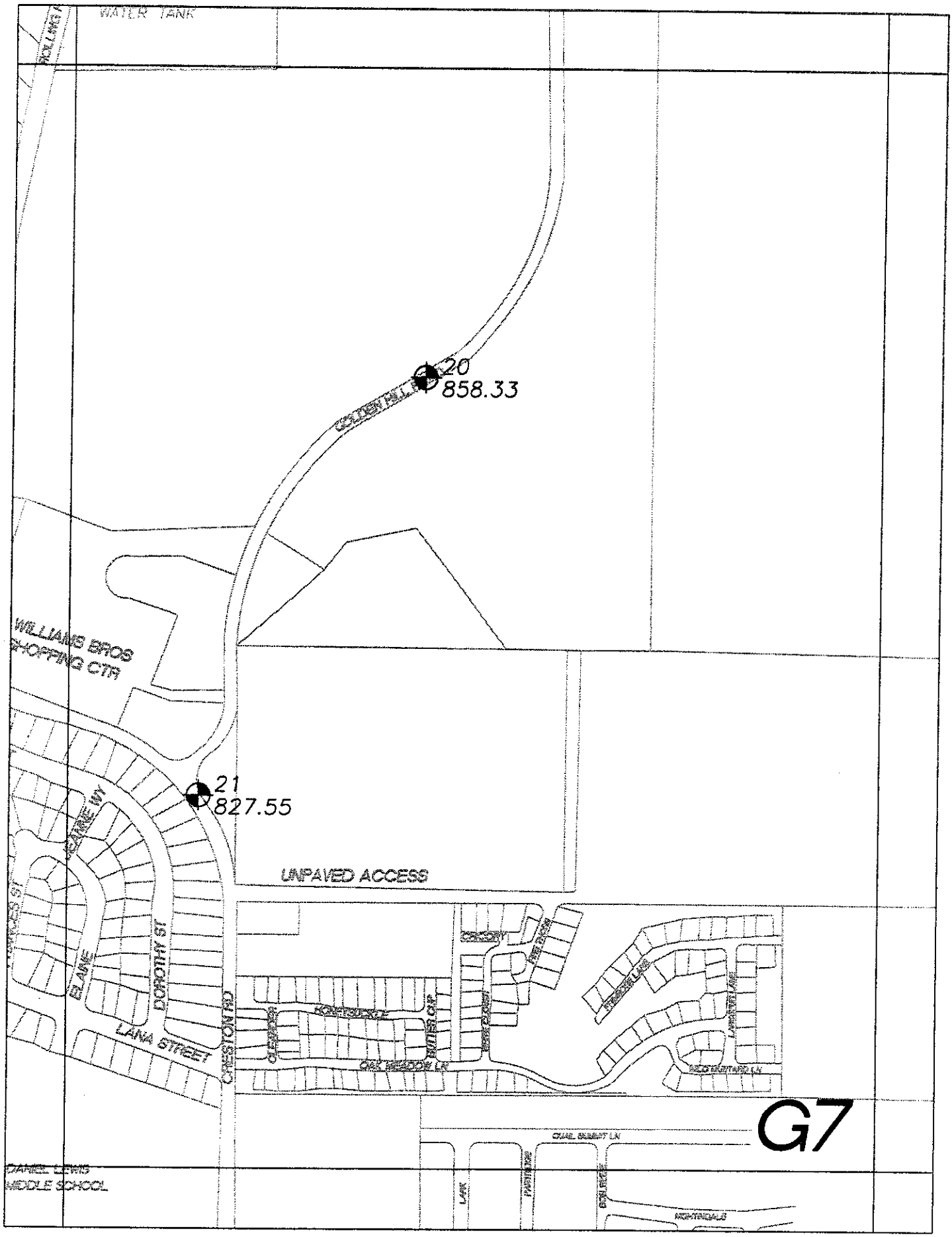
WATER TANK
20
858.33
GOLDEN HILL
WILLIAMS BROS
SHOPPING CTR
21
827.55
UNPAVED ACCESS
DANIEL ST
ELAINE
DOROTHY ST
LANA STREET
CRESTON RD
G7
DANIEL LEWIS
MIDDLE SCHOOL

41ST ST
RIVERSIDE AVE
BM M 1095
731.37
NIBLICK RD
RD
ALBERTSONS
SHOPPING
CENTER
SOUTH RIVER RD
WAL-MART
SHOPPING
CENTER
EDGEWATER LANE
SUMMER CREEK LN
RIVERBANK LN
CREEKSAND
CURRENT LN
CANYON CREST LANE
SOUTH RIVER ROAD
RIVERBANK LANE
SHADOW CRK LN
WATER
SANDBAR
D8

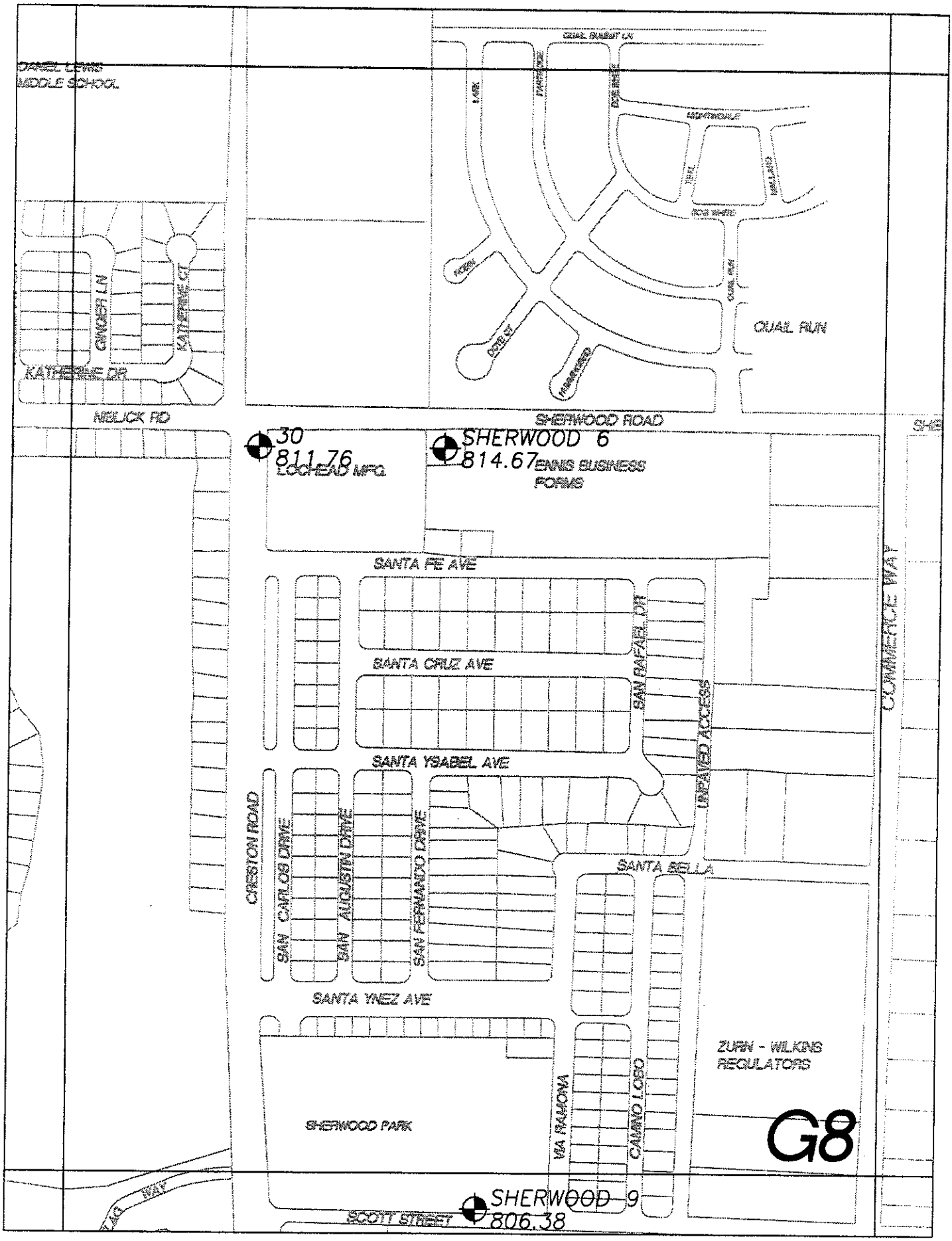

DANIEL LEWIS
MIDDLE SCHOOL
QUAIL RUN
GINGER LN
KATHERINE CT
KATHERINE DR
NELICK RD
SHERWOOD ROAD
30
811.76
LOCHEAD MFG.
SHERWOOD 6
814.67
ENNIS BUSINESS
FORMS
SANTA FE AVE
SANTA CRUZ AVE
SAN RAFAEL DR
UNPAVED ACCESS
COMMERCE WAY
SANTA YSABEL AVE
CRESTON ROAD
SAN CARLOS DRIVE
SAN AUGUSTIN DRIVE
SAN FERNANDO DRIVE
SANTA BELLA
SANTA YNEZ AVE
ZURN - WILKINS
REGULATORS
SHERWOOD PARK
VIA RAMONA
CAMINO LOBO
G8
SHERWOOD 9
806.38
SCOTT STREET

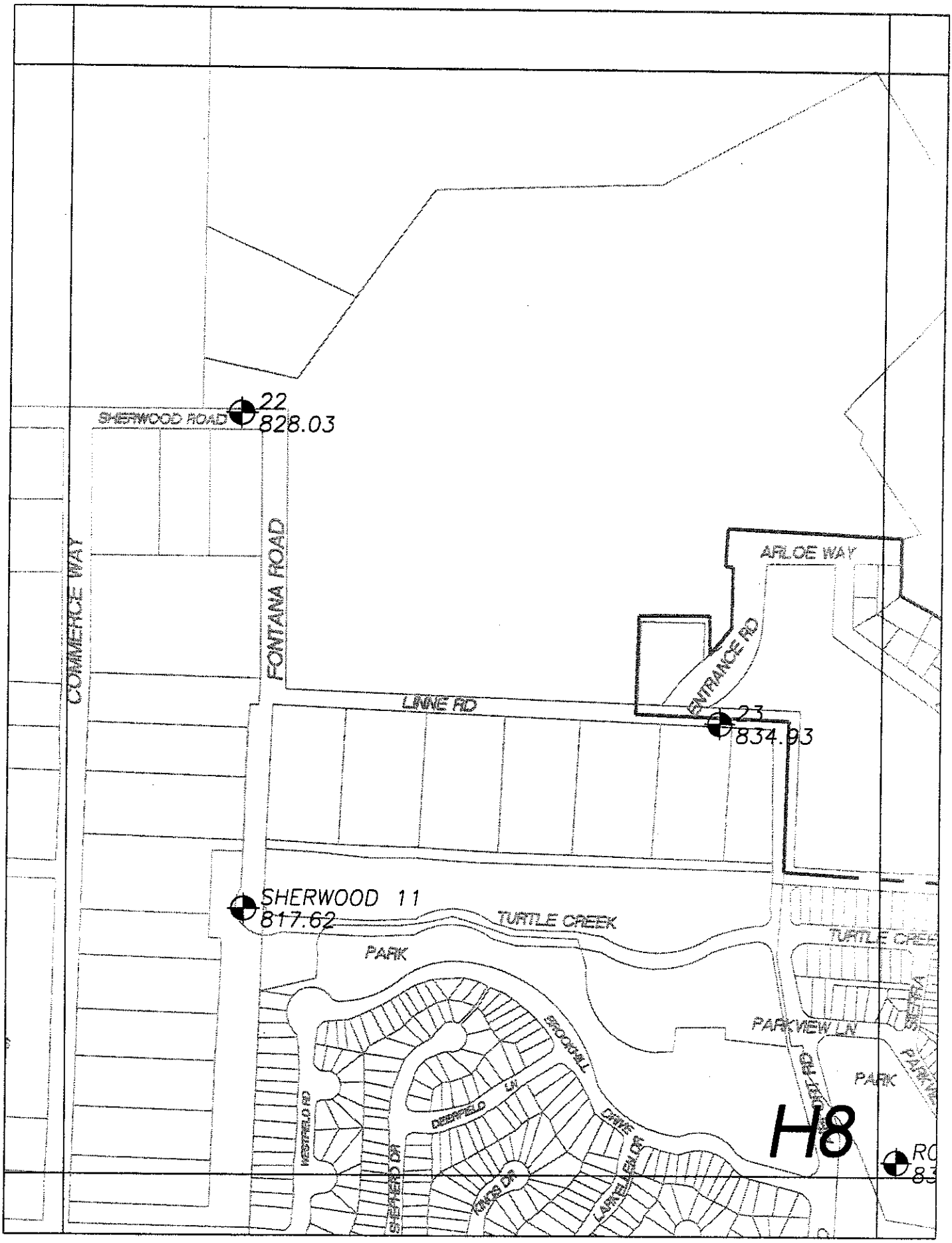

SHERWOOD ROAD
22
828.03
COMMERCE WAY
FONTANA ROAD
ARLOE WAY
ENTRANCE RD
LINNE RD
23
834.93
SHERWOOD 11
817.62
TURTLE CREEK
PARK
PARKVIEW LN
PARK
H8

WAY
ARLOE WAY
TURTLE CREEK
PARKVIEW LN
PARK
ROYAL OAKS 20
837.53
18

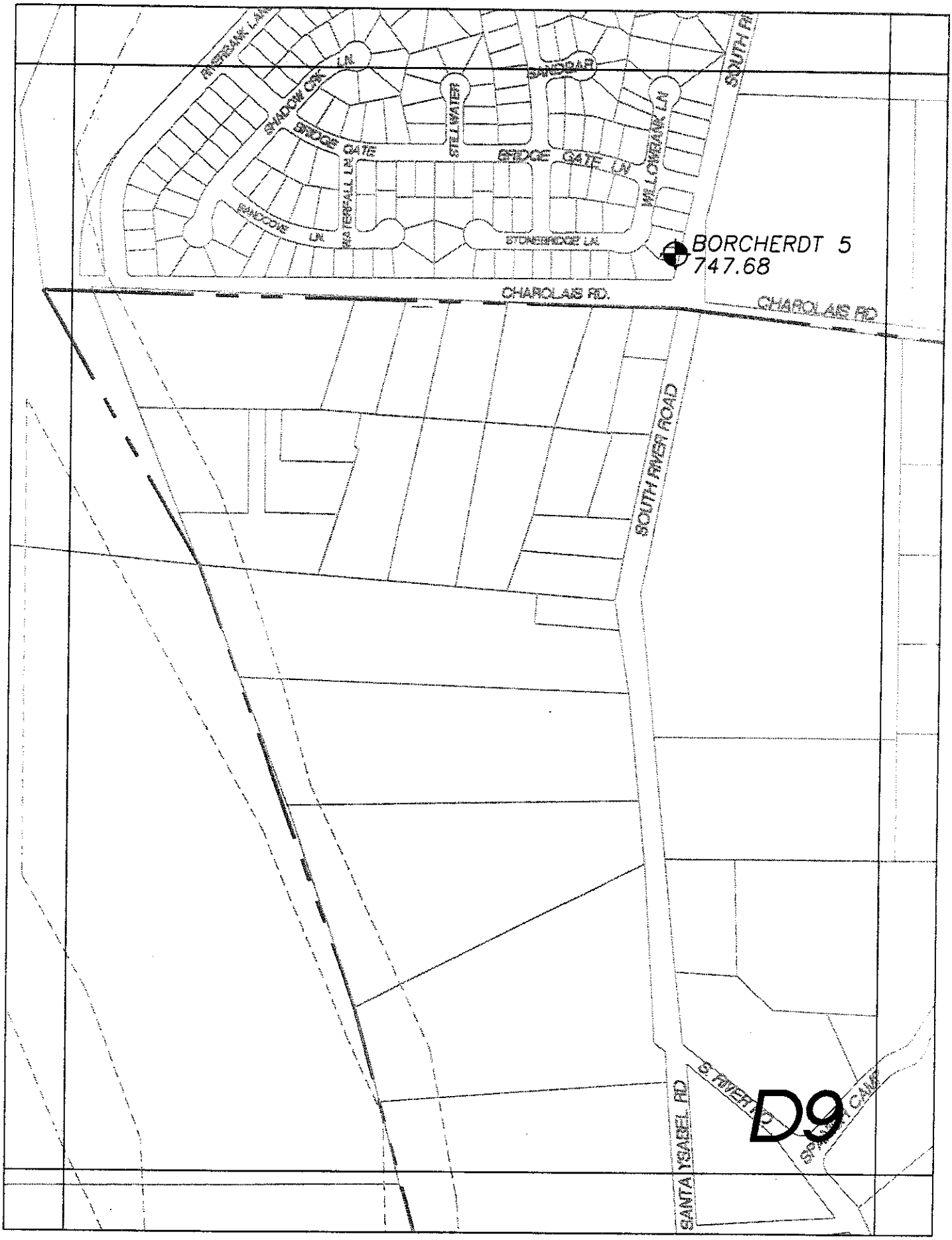

RIVERBANK LANE
SHADOW CRK LN.
BRIDGE GATE
STILLWATER
SANDBAR
BRIDGE GATE LN
WILLOWBANK LN
SOUTH RI
WATERFALL LN
SANDCOVE LN.
STONEBRIDGE LN.
BORCHERDT 5
747.68
CHAROLAIS RD.
CHAROLAIS RD
SOUTH RIVER ROAD
S. RIVER RD
SANTA YSABEL RD
D9

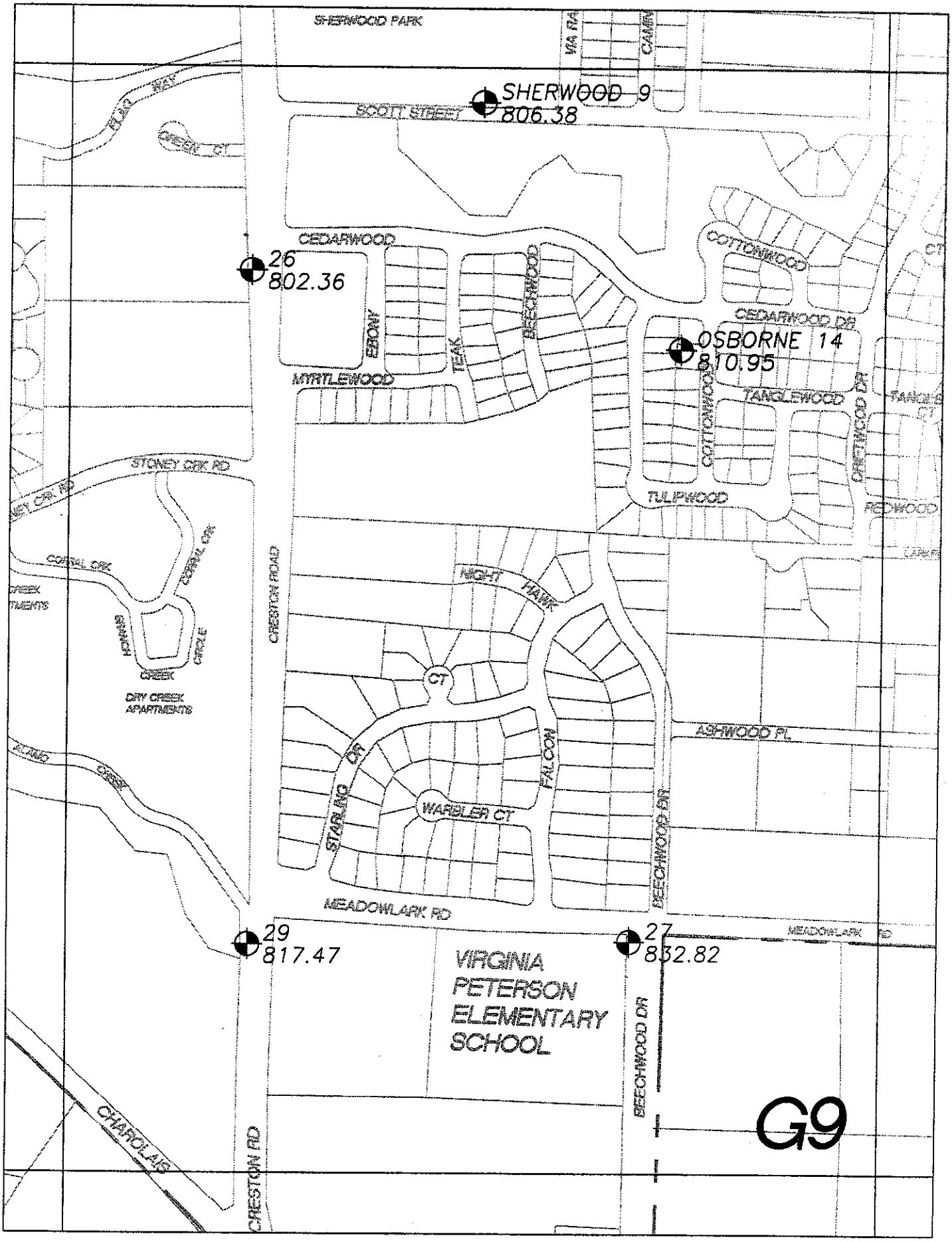
SHERWOOD PARK
SHERWOOD 9
806.38
SCOTT STREET
CREST CT
CEDARWOOD
26
802.36
EBONY
TEAK
BEECHWOOD
MYRTLEWOOD
COTTONWOOD
CEDARWOOD DR
OSBORNE 14
810.95
TANGLEWOOD
TANGLEWOOD DR
TULIPWOOD
REDWOOD
STONEY CRK RD
CORBEL CIR
CRESTON ROAD
NIGHT HAWK
CT
ASHWOOD PL
FALCON
STARLING DR
WARBLER CT
BEECHWOOD DR
MEADOWLARK RD
DRY CREEK APARTMENTS
29
817.47
27
832.82
VIRGINIA PETERSON ELEMENTARY SCHOOL
CHANOLAIS
CRESTON RD
G9

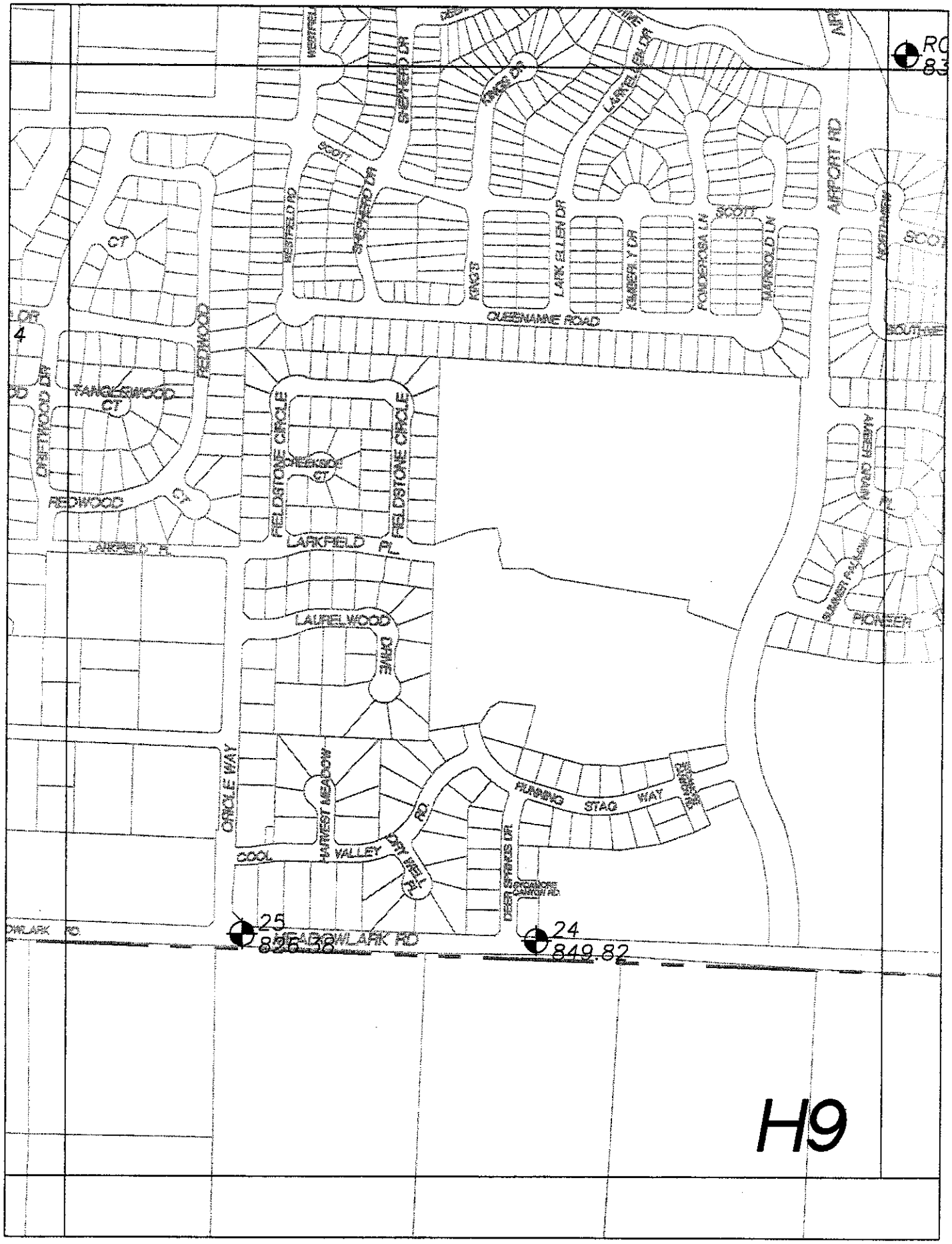

SHEPHERD DR
KINGS DR
LARKELLEN DR
SCOTT
WESTFIELD RD
SHEPHERD DR
KINGS
LARK ELLEN DR
KIMBERLY DR
POMDEROSA LN
MARIGOLD LN
AIRPORT RD
QUEENANNE ROAD
CT
REDWOOD
TANGLEWOOD CT
DRIFTWOOD DR
REDWOOD
CT
FIELDSTONE CIRCLE
CREEKSIDE CT
FIELDSTONE CIRCLE
LARKFIELD PL
LARKFIELD PL
LAUREL WOOD
DRIVE
PIONEER
ORIOLE WAY
HARVEST MEADOW
RUNNING STAG WAY
COOL VALLEY
DRY WELL PL
DEER SPRINGS DR
SYCAMORE CANYON RD
HEADOWLARK RD
25
826.38
24
849.82
H9

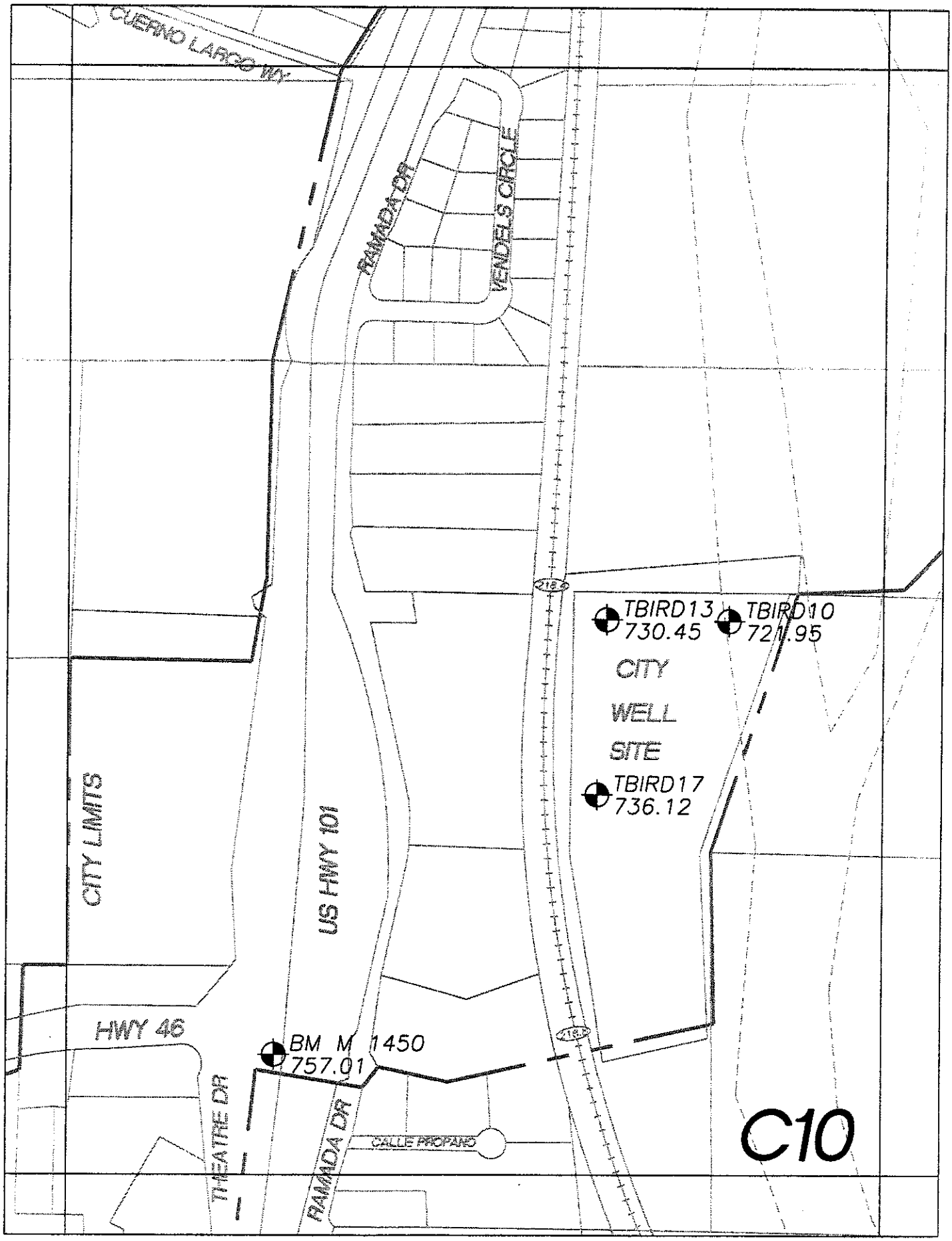
CUERNO LARGO WY
RAMADA DR
VENDELS CIRCLE
TBIRD13
730.45
TBIRD10
721.95
CITY
WELL
SITE
TBIRD17
736.12
CITY LIMITS
US HWY 101
HWY 46
BM M 1450
757.01
THEATRE DR
RAMADA DR
CALLE PROPANO
C10

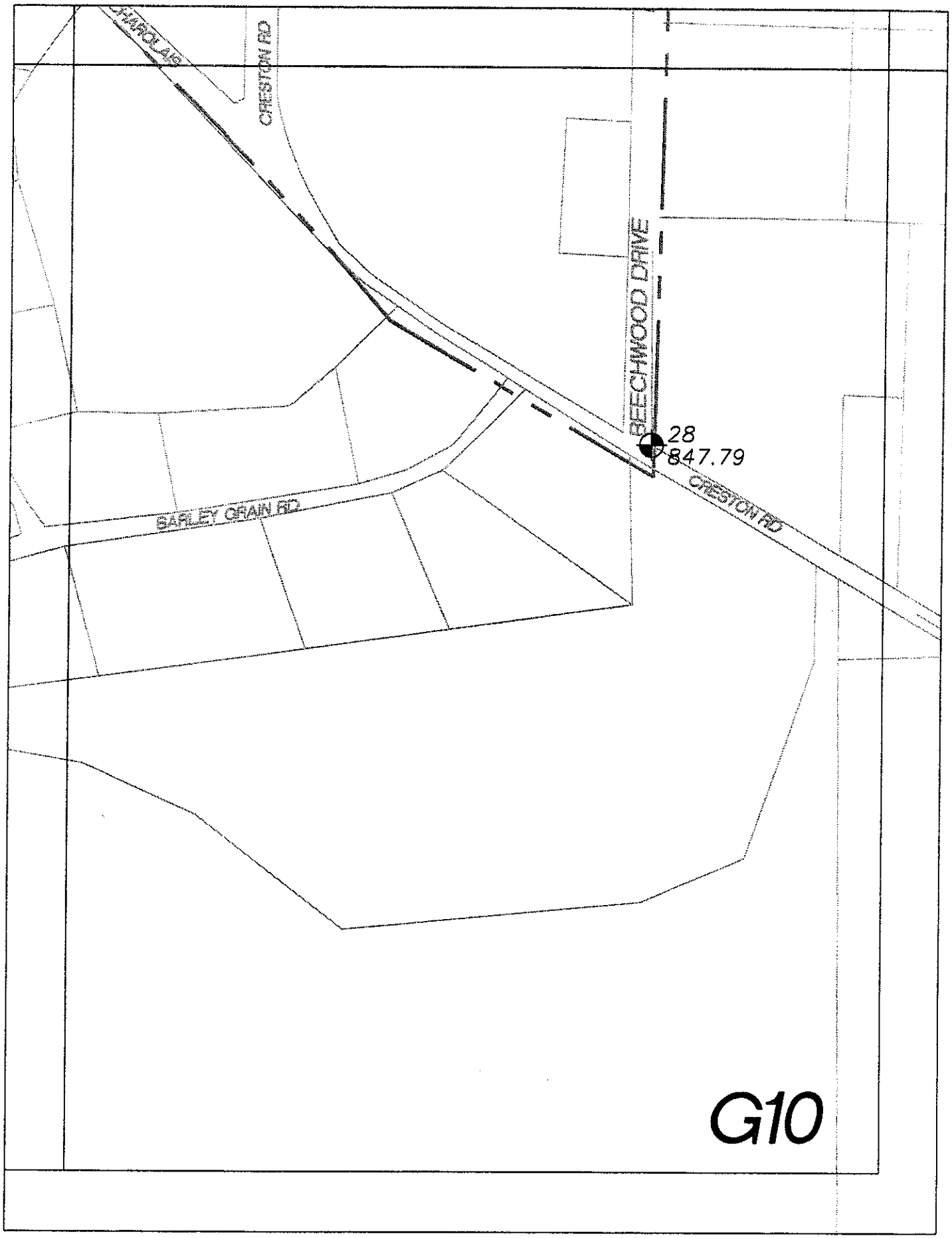
CAROLAN
CRESTON RD
BEECHWOOD DRIVE
28
847.79
BARLEY DRAIN RD
CRESTON RD
G10